U.S. DEPARTMENT OF COMMERCE

NATIONAL OCEANIC AND ATMOSPHERIC ADMINISTRATION

ENVIRONMENTAL DATA AND INFORMATION SERVICE

18X

National Climatic Data Center

Federal Building

Asheville, N.C. 28801

I certify that this is an official microform of the National Oceanic and Atmospheric Administration and is prepared from records received at the National Climatic Data Center, Asheville, North Carolina 28801.

Kenneth D. Hadeen

Kenneth D. Hadeen
Director

THIS ROLL CONTAINS
A NUMBER OF LIGHT/DARK
IMAGES DUE TO
SUBSTANDARD
ORIGINAL DOCUMENTS

BEST AVAILABLE RECORDS
FOR FILMING

NOAA Form 48 - 344
(Rev. 3 - 90)

U.S. Department of Commerce
National Oceanic and Atmospheric Administration
National Environmental Satellite, Data, and Information Service
National Climatic Data Center

CONSTANT PRESSURE CHARTS

ALL AVAILABLE CHARTS FILMED

August 1994

850 MB NORTH AMERICAN	NMC
700 MB NORTH AMERICAN	NMC
500 MB NORTH AMERICAN	NMC
300 MB NORTH AMERICAN	NMC
250 MB NORTH AMERICAN	NMC
200 MB NORTH AMERICAN	NMC
100 MB NORTH AMERICAN	NMC
850 MB NORTHERN HEMISPHERE	NWP
700 MB NORTHERN HEMISPHERE	NWP
500 MB NORTHERN HEMISPHERE	NWP
300 MB NORTHERN HEMISPHERE	NWP
250 MB NORTHERN HEMISPHERE	NWP
200 MB NORTHERN HEMISPHERE	NWP
100 MB STRATOSPHERIC	
70 MB STRATOSPHERIC	
50 MB STRATOSPHERIC	
30 MB STRATOSPHERIC	
10 MB STRATOSPHERIC	

ALL RECORDS ARE THE BEST AVAILABLE FOR FILMING

U.S. Department of Commerce
National Oceanic and Atmospheric Administration
National Environmental Satellite, Data, and Information Service
National Climatic Data Center

THE FOLLOWING CHARTS ARE NOT AVAILABLE:

CONSTANT PRESSURE CHARTS

August 1994

NORTH AMERICAN

850MB

14-00Z 28-12Z

300MB

07-12Z

250MB

04-12Z 06-12Z
09-00Z 12-12Z
17-12Z 18-12Z

100MB

02-12Z

NORTHERN HEMISPHERE

NOT RECEIVED

STRATOSPHERE

100MB

20-12Z 21-12Z

70MB

NOT RECEIVED

50MB

20-12Z 21-12Z

30MB

20-12Z 21-12Z

10MB

20-12Z 21-12Z

ALL RECORDS ARE THE BEST AVAILABLE FOR FILMING

DAA Form 48 - 360A
ev. 8 - 83)

U.S. Department of Commerce
National Oceanic and Atmospheric Administration
National Environmental Satellite, Data, and Information Service
National Climatic Data Center

850 MB CONSTANT PRESSURE CHARTS

NORTH AMERICAN NMC

ALL RECORDS ARE THE BEST AVAILABLE FOR FILMING

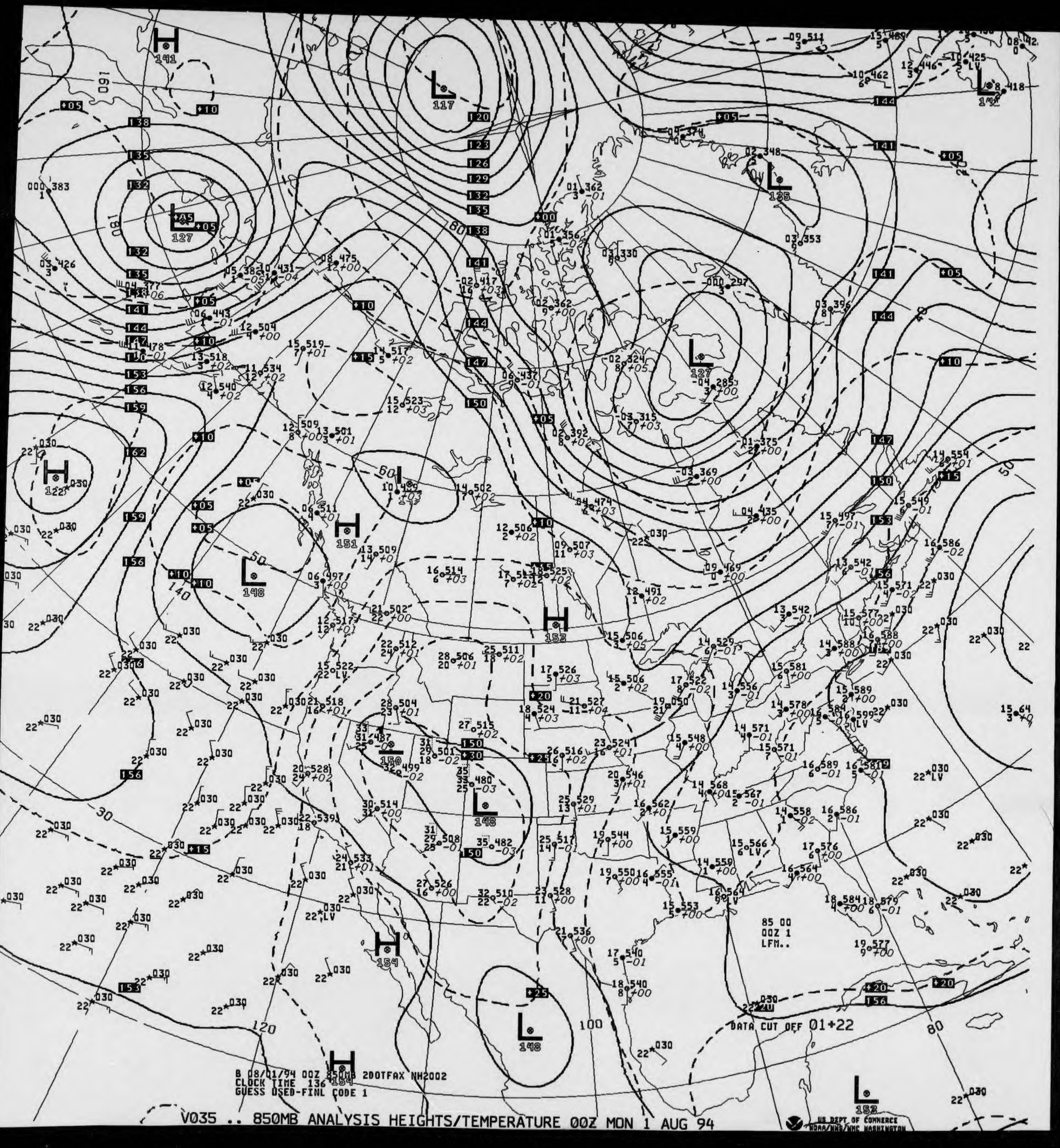
B 08/01/94 00Z 850MB 2DOTFAX NH2002
CLOCK TIME 136
GUESS USED-FINL CODE 1
V035 .. 850MB ANALYSIS HEIGHTS/TEMPERATURE 00Z MON 1 AUG 94
85 00
00Z 1
LFM..
DATA CUT OFF 01+22
US DEPT OF COMMERCE
NOAA/NWS/NMC WASHINGTON

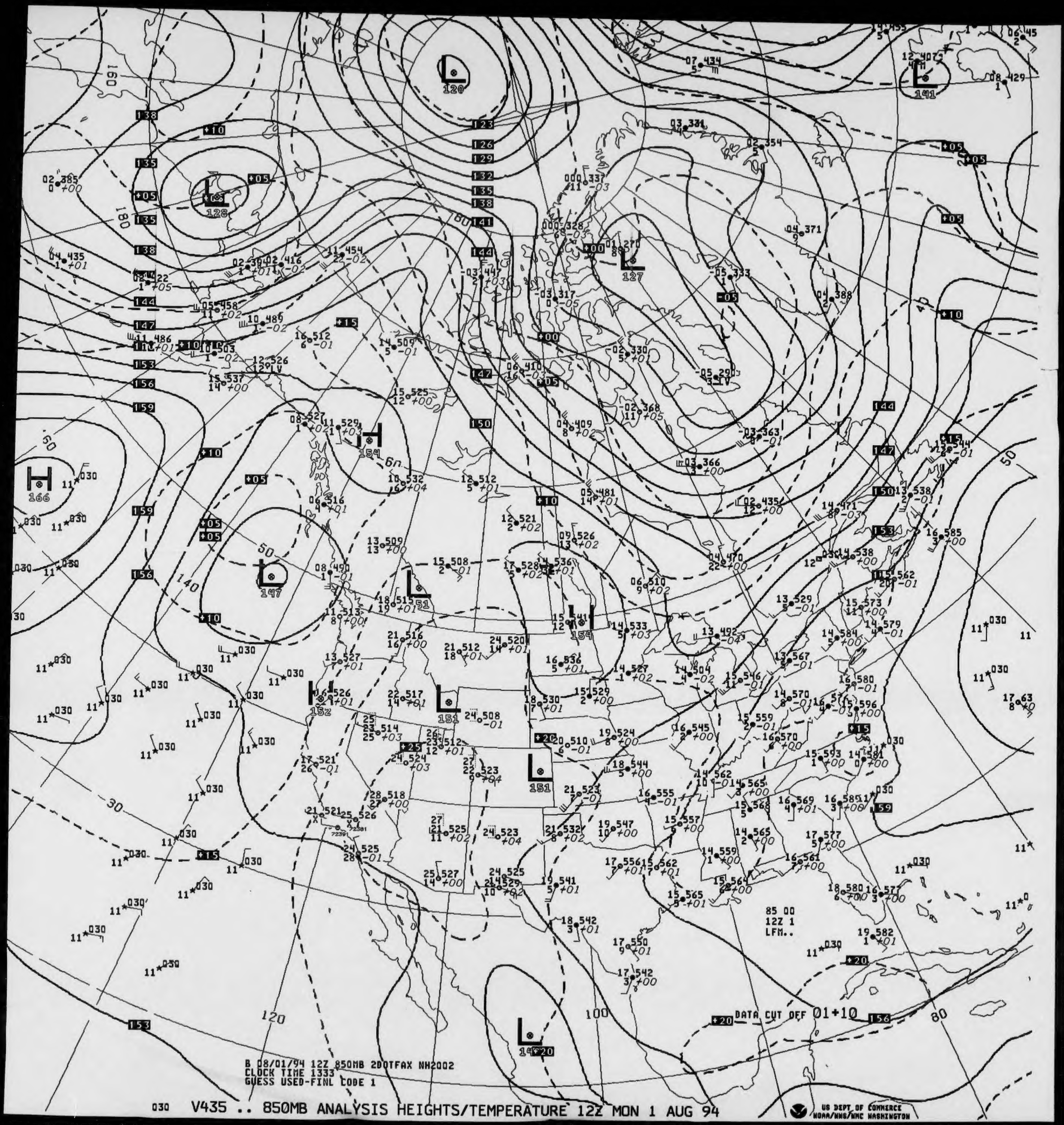
B 08/01/94 12Z 850MB 2DOTFAX NH2002
CLOCK TIME 1333
GUESS USED-FINL CODE 1
030 V435 .. 850MB ANALYSIS HEIGHTS/TEMPERATURE 12Z MON 1 AUG 94
85 00
12Z 1
LFM..
DATA CUT OFF 01+10
US DEPT OF COMMERCE
NOAA/NWS/NMC WASHINGTON

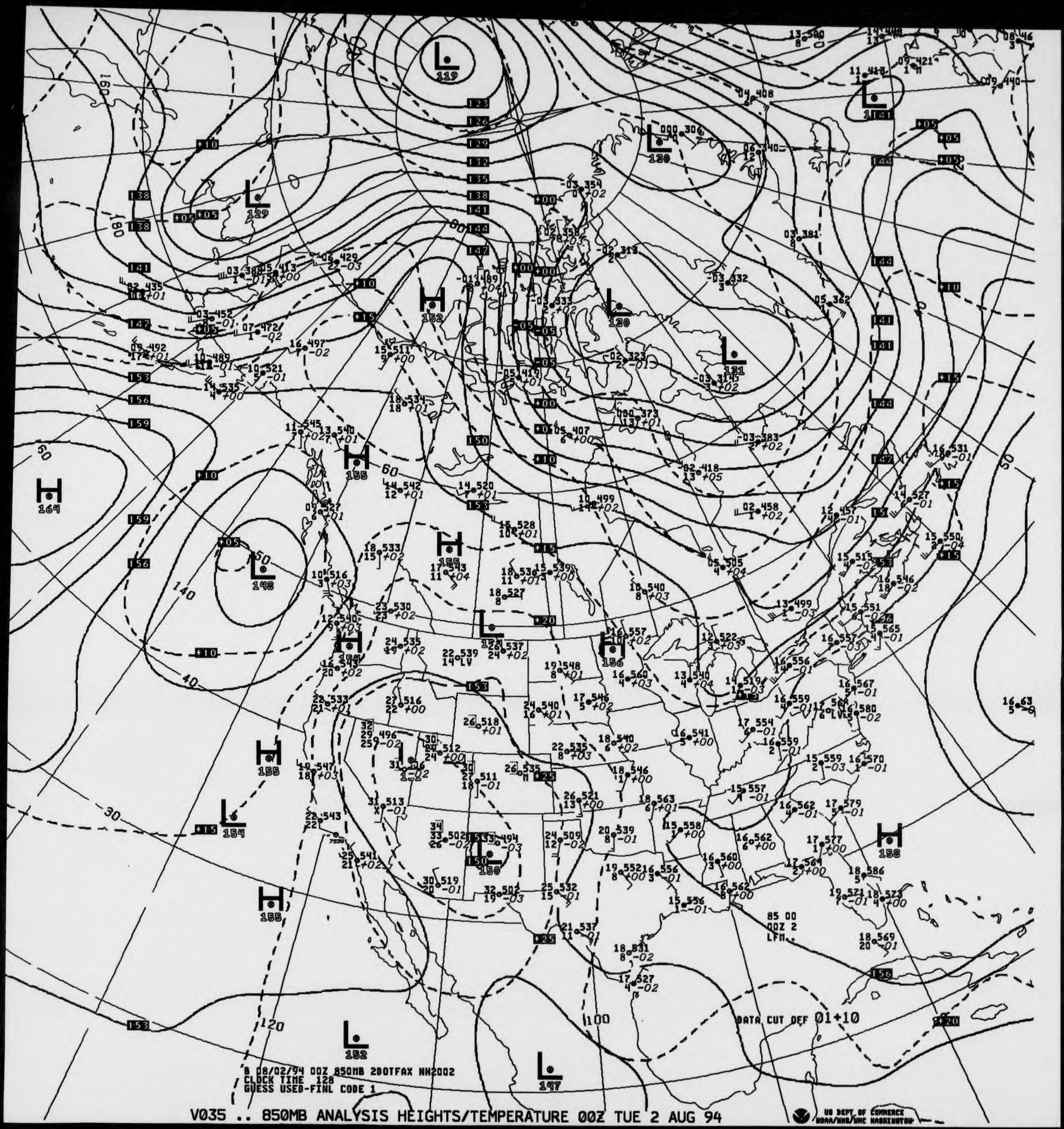
B 08/02/94 00Z 850MB 2DOTFAX NH2002
CLOCK TIME 128
GUESS USED-FINL CODE 1
V035 .. 850MB ANALYSIS HEIGHTS/TEMPERATURE 00Z TUE 2 AUG 94
85 00
00Z 2
LFM
DATA CUT OFF 01+10
US DEPT OF COMMERCE
NOAA/NWS/NMC WASHINGTON

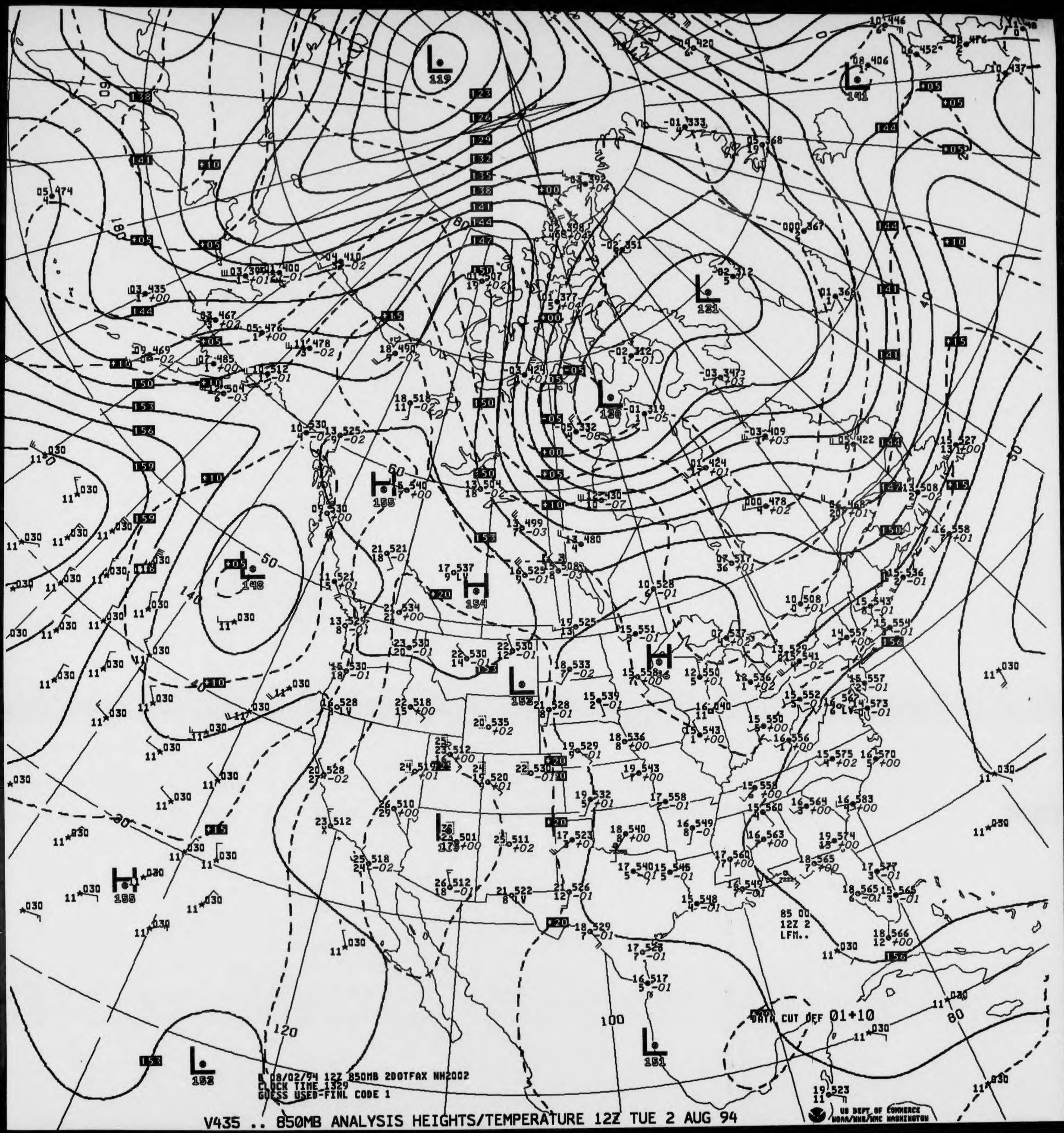
V435 .. 850MB ANALYSIS HEIGHTS/TEMPERATURE 12Z TUE 2 AUG 94
R 08/02/94 12Z 850MB 2DOTFAX NH2002
CLOCK TIME 1329
GUESS USED-FINL CODE 1
85 00
12Z 2
LFM..
DATA CUT OFF 01+10
US DEPT OF COMMERCE
NOAA/NWS/NMC WASHINGTON

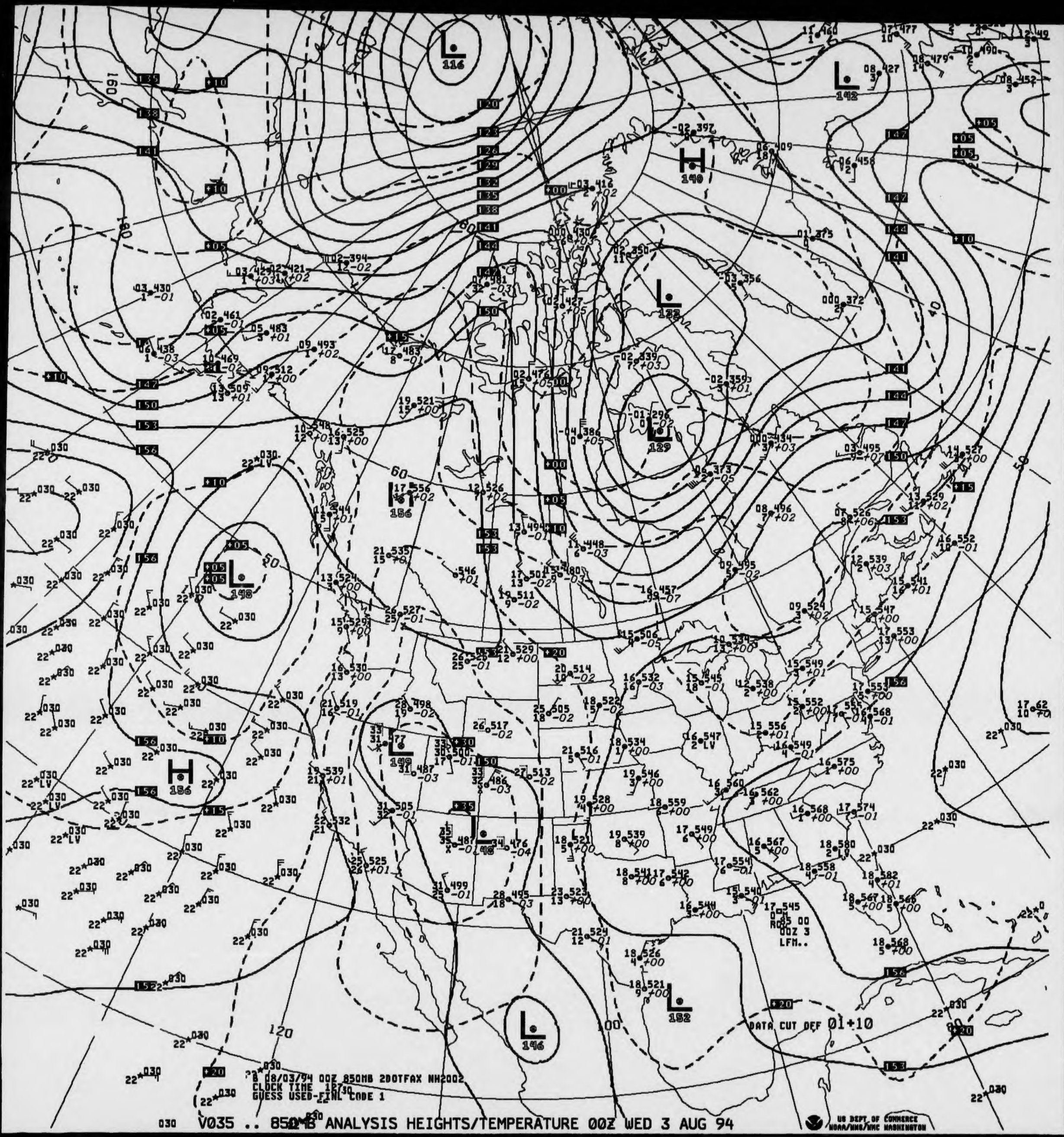
V035 .. 850MB ANALYSIS HEIGHTS/TEMPERATURE 00Z WED 3 AUG 94
DATA CUT DEF 01+10
00Z 3
LFM..
CLOCK TIME 1730
GUESS USED-FINL CODE 1
US DEPT OF COMMERCE
NOAA/NWS/NMC WASHINGTON

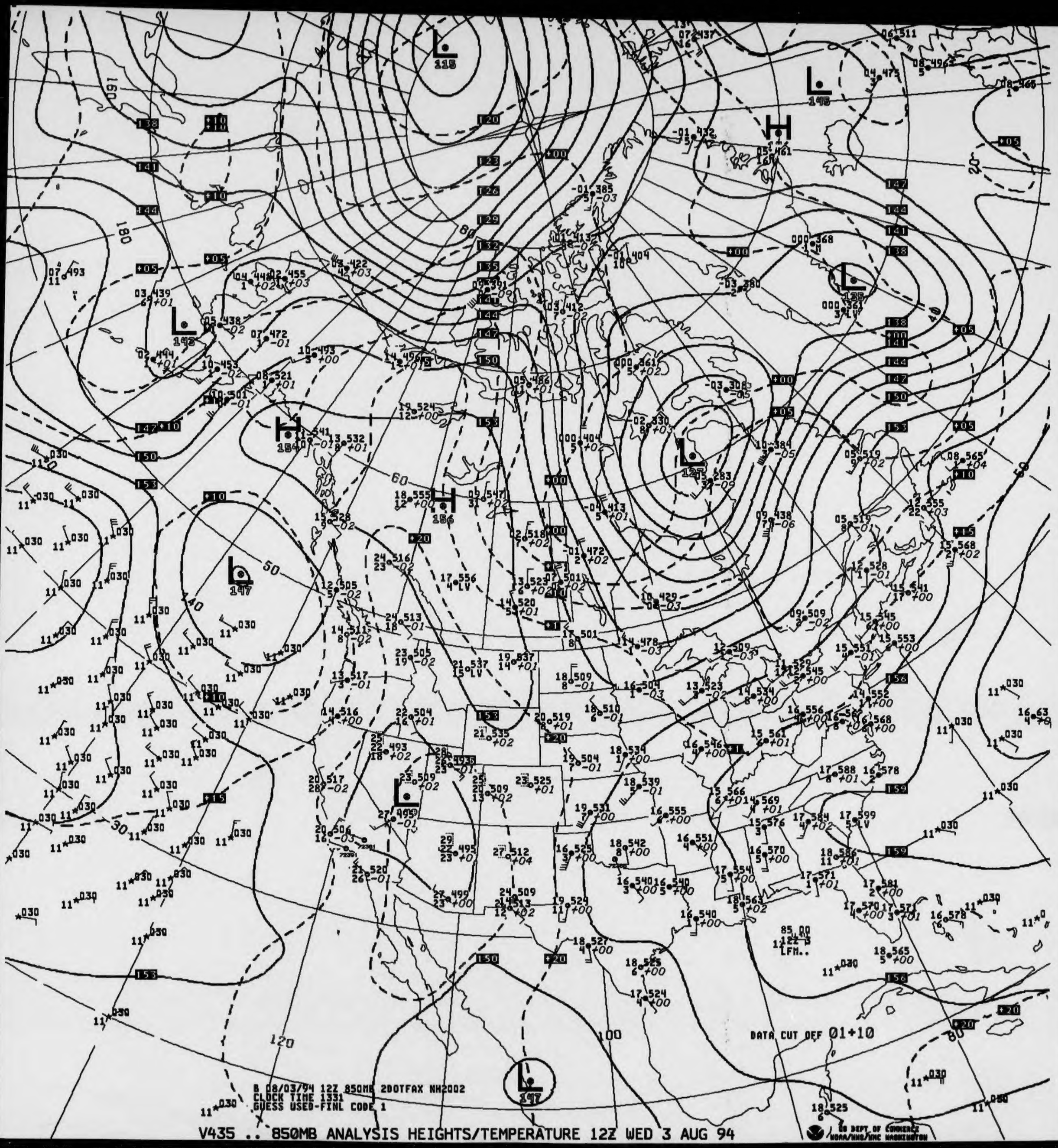
B 08/03/94 12Z 850MB 2DOTFAX NH2002
CLOCK TIME 1331
GUESS USED-FINL CODE 1
V435 .. 850MB ANALYSIS HEIGHTS/TEMPERATURE 12Z WED 3 AUG 94
DATA CUT OFF 01+10
US DEPT OF COMMERCE
NOAA/NWS/NMC WASHINGTON

B 08/04/94 00Z 850MB 2DOTFAX NH2002
CLOCK TIME 126
GUESS USED-FINL CODE 1

DATA CUT OFF 01+10

V035 .. 850MB ANALYSIS HEIGHTS/TEMPERATURE 00Z THU 4 AUG 94

US DEPT OF COMMERCE
NOAA/NWS/NMC WASHINGTON

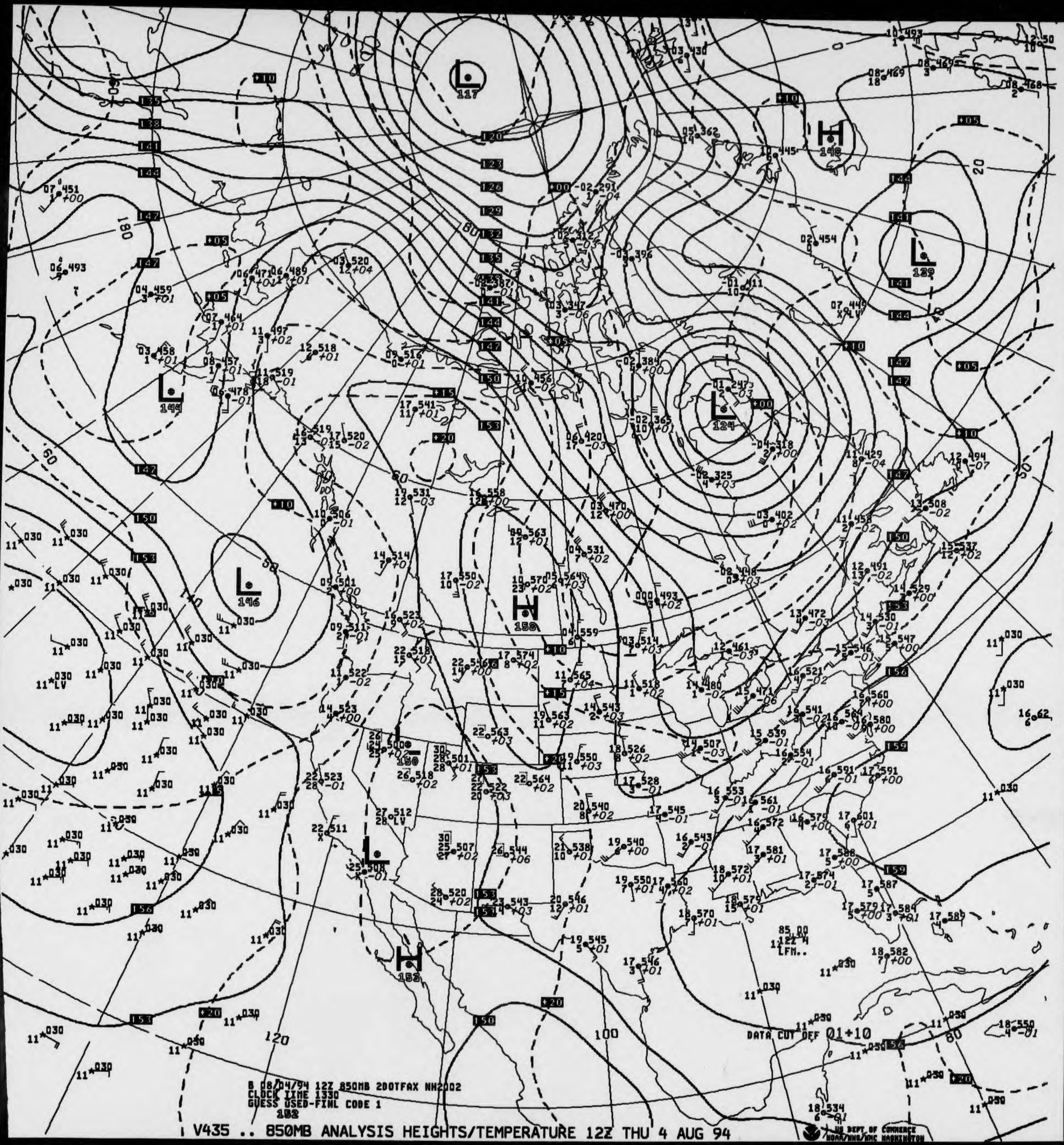
B 08/04/94 12Z 850MB 2DOTFAX NH2002
CLOCK TIME 1330
GUESS USED-FINL CODE 1
182
V435 .. 850MB ANALYSIS HEIGHTS/TEMPERATURE 12Z THU 4 AUG 94
DATA CUT OFF 01+10
85 00
12Z 4
LFM..
US DEPT OF COMMERCE
NOAA/NWS/NMC WASHINGTON

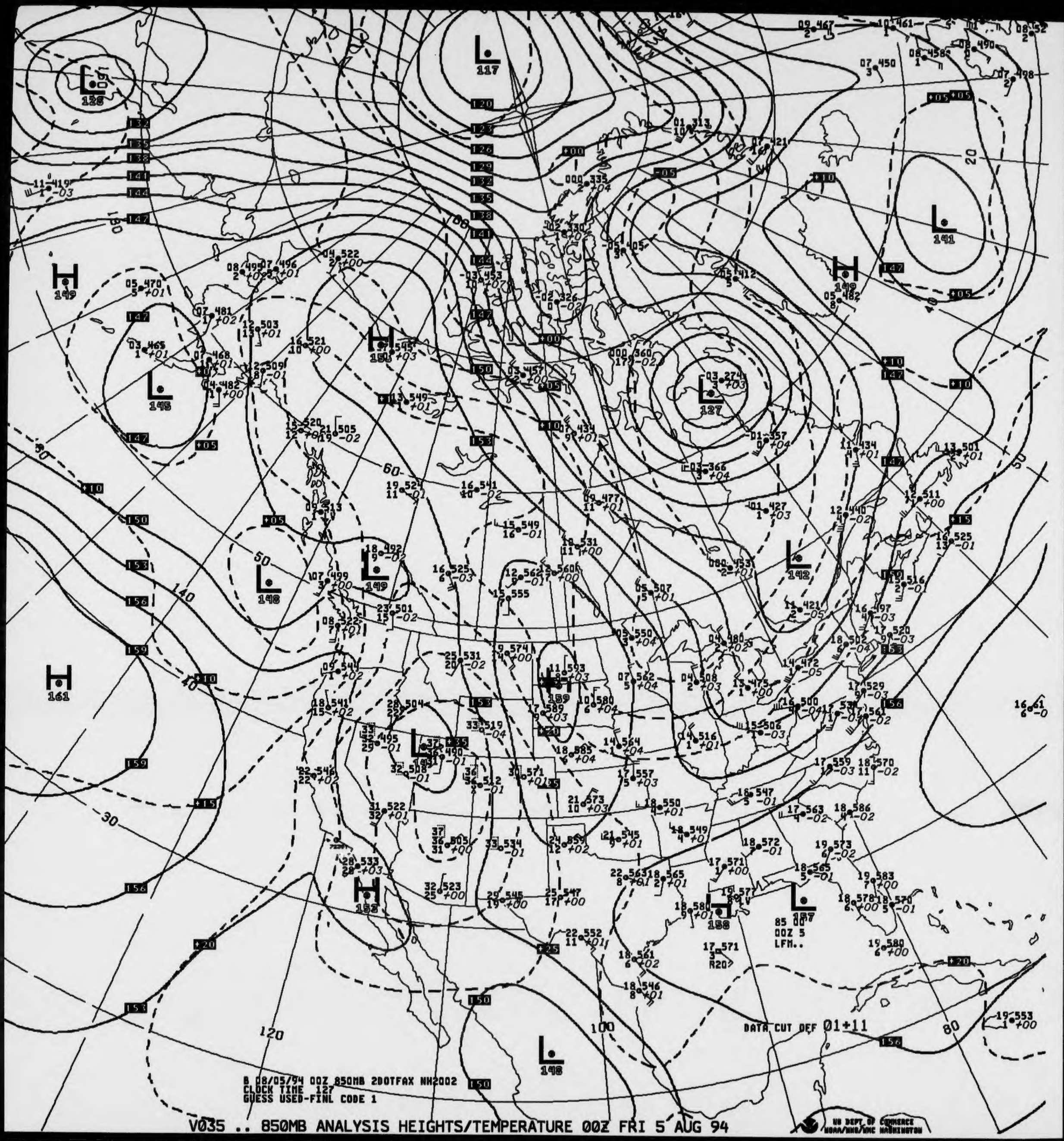
B 08/05/94 00Z 850MB 2DOTFAX NH2002
CLOCK TIME 127
GUESS USED-FINL CODE 1
DATA CUT DEF 01+11
00Z 5
LFM..
V035 .. 850MB ANALYSIS HEIGHTS/TEMPERATURE 00Z FRI 5 AUG 94
US DEPT OF COMMERCE
NOAA/NWS/NMC WASHINGTON

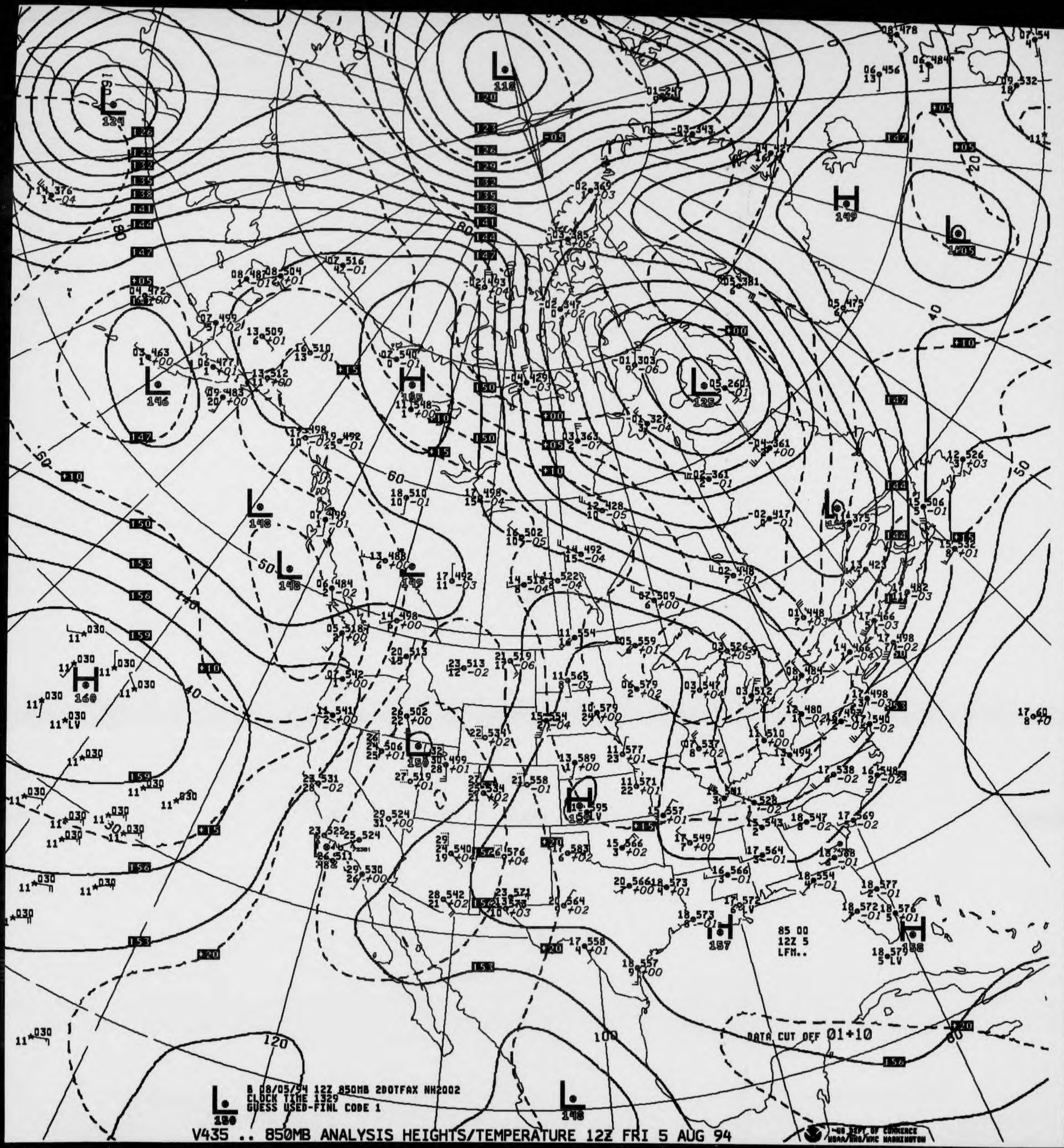
B 08/05/94 12Z 850MB 2DOTFAX NH2002
CLOCK TIME 1329
GUESS USED-FINL CODE 1
V435 .. 850MB ANALYSIS HEIGHTS/TEMPERATURE 12Z FRI 5 AUG 94
85 00
12Z 5
LFM..
DATA CUT OFF 01+10
DEPT OF COMMERCE
NOAA/NWS/NMC WASHINGTON

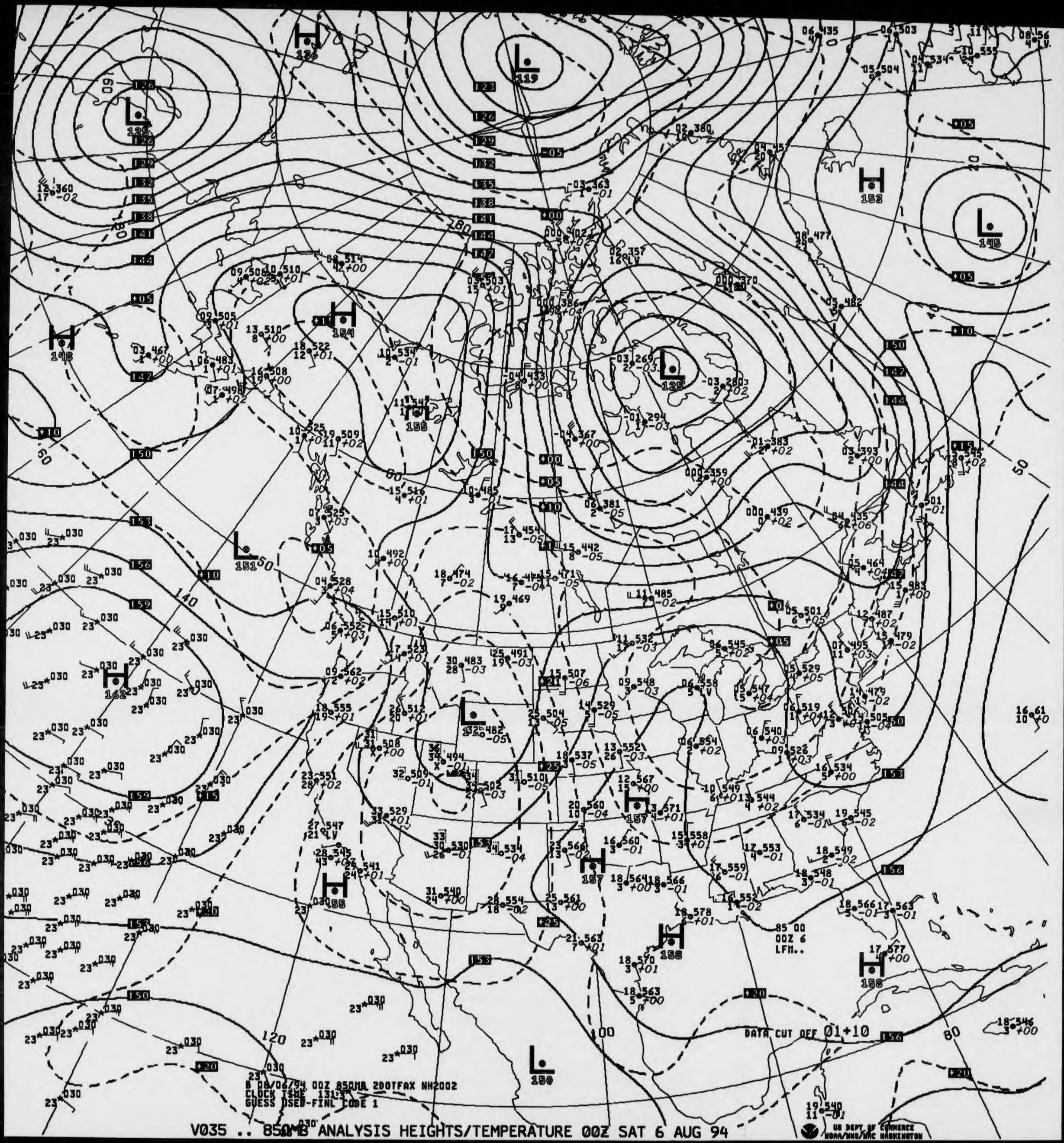
B 08/06/94 00Z 850MB 2DOTFAX NH2002
CLOCK TIME 1313
GUESS USED-FINL CODE 1
V035 .. 850MB ANALYSIS HEIGHTS/TEMPERATURE 00Z SAT 6 AUG 94
DATA CUT OFF 01+10
85 00
00Z 6
LFM..
US DEPT OF COMMERCE
NOAA/NWS/NMC WASHINGTON

B 08/06/94 12Z 850MB 2DOTFAX NH2002
CLOCK TIME 1329
GUESS USED-FINL CODE 1

V435 .. 850MB ANALYSIS HEIGHTS/TEMPERATURE 12Z SAT 6 AUG 94

DATA CUT OFF 01+10

US DEPT OF COMMERCE
NOAA/NWS/NMC WASHINGTON

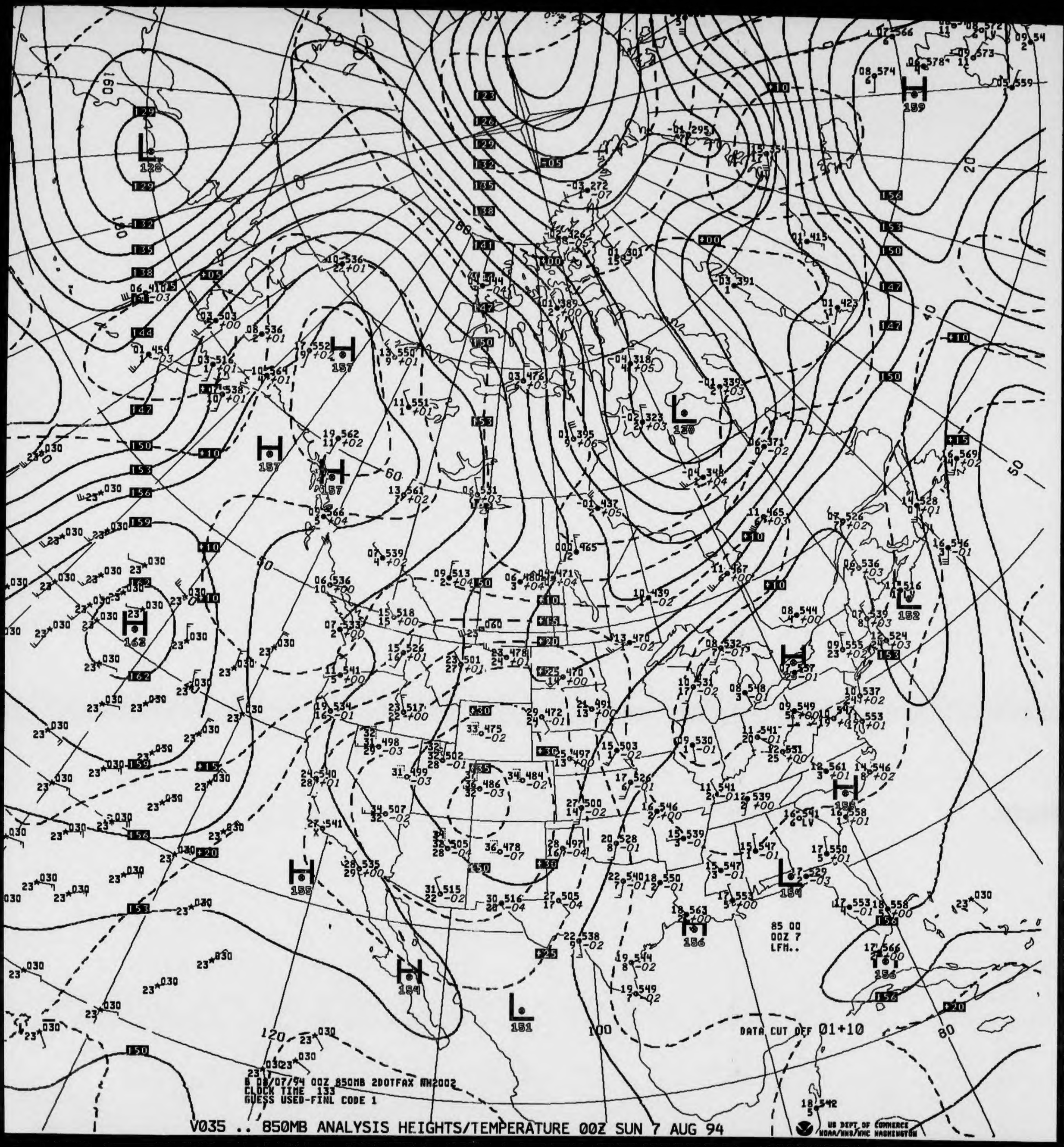
V035 .. 850MB ANALYSIS HEIGHTS/TEMPERATURE 00Z SUN 7 AUG 94
B 08/07/94 00Z 850MB 2DOTFAX NH2002
CLOCK TIME 133
GUESS USED-FINL CODE 1
DATA CUT OFF 01+10
85 00
00Z 7
LFM..
US DEPT OF COMMERCE
NOAA/NWS/NMC WASHINGTON

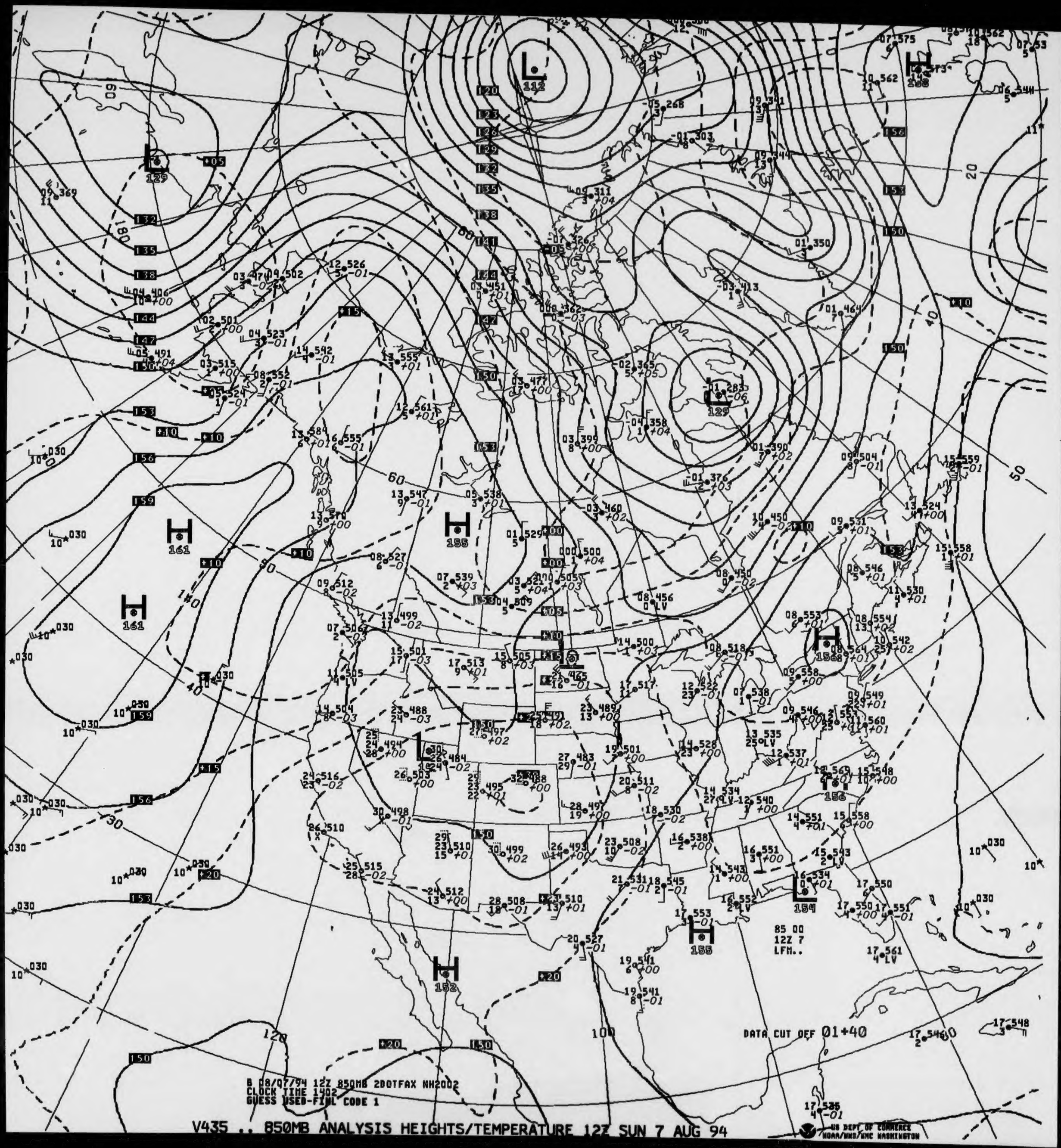
V435 .. 850MB ANALYSIS HEIGHTS/TEMPERATURE 12Z SUN 7 AUG 94
B 08/07/94 12Z 850MB 2DOTFAX NH2002
CLOCK TIME 1402
GUESS USED-FINL CODE 1
85 00
12Z 7
LFM..
DATA CUT OFF 01+40
US DEPT OF COMMERCE
NOAA/NWS/NMC WASHINGTON

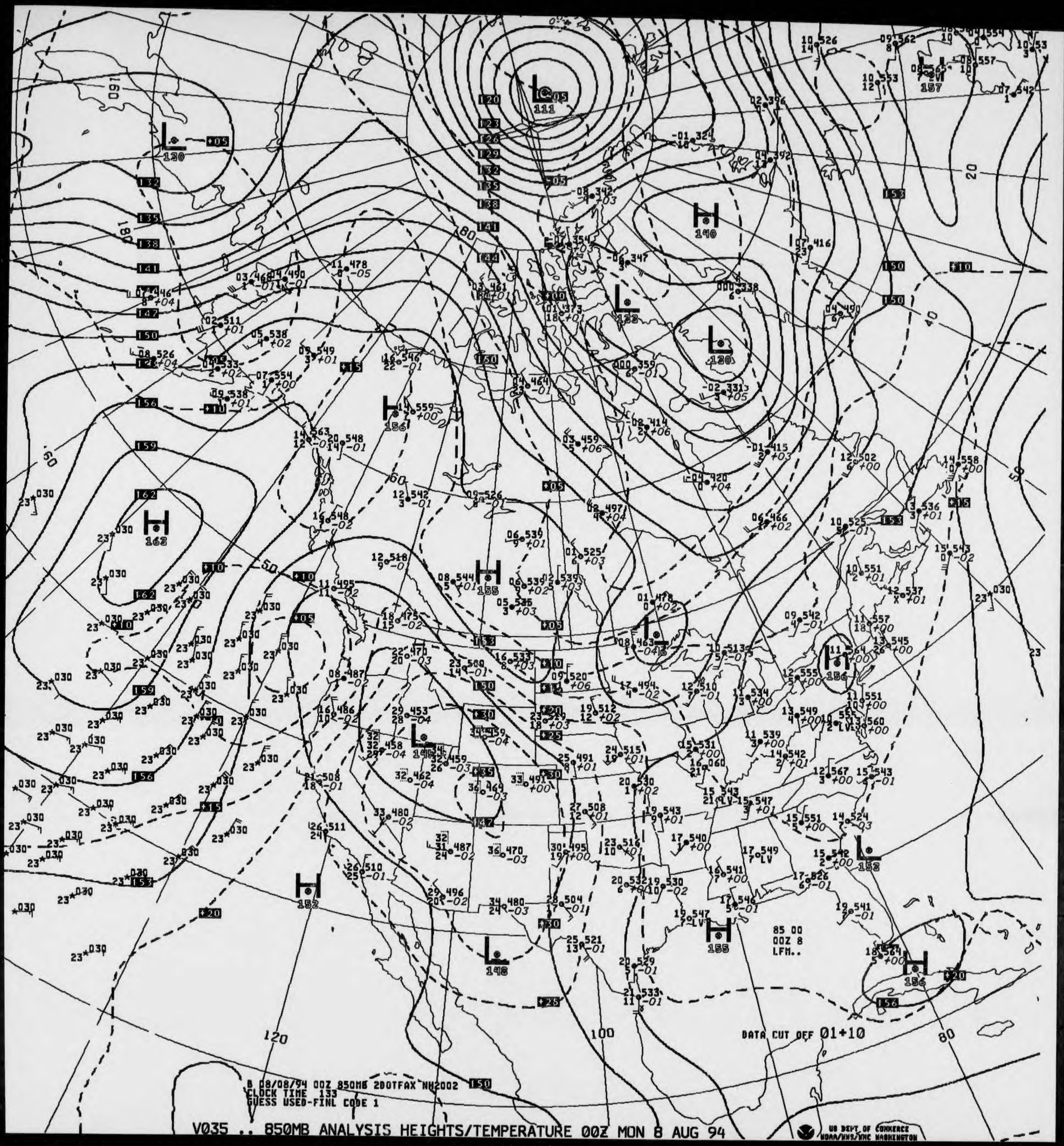
B 08/08/94 00Z 850MB 2DOTFAX NH2002
CLOCK TIME 133
GUESS USED-FINL CODE 1
V035 .. 850MB ANALYSIS HEIGHTS/TEMPERATURE 00Z MON 8 AUG 94
85 00
00Z 8
LFM..
DATA CUT OFF 01+10
US DEPT OF COMMERCE
NOAA/NWS/NMC WASHINGTON

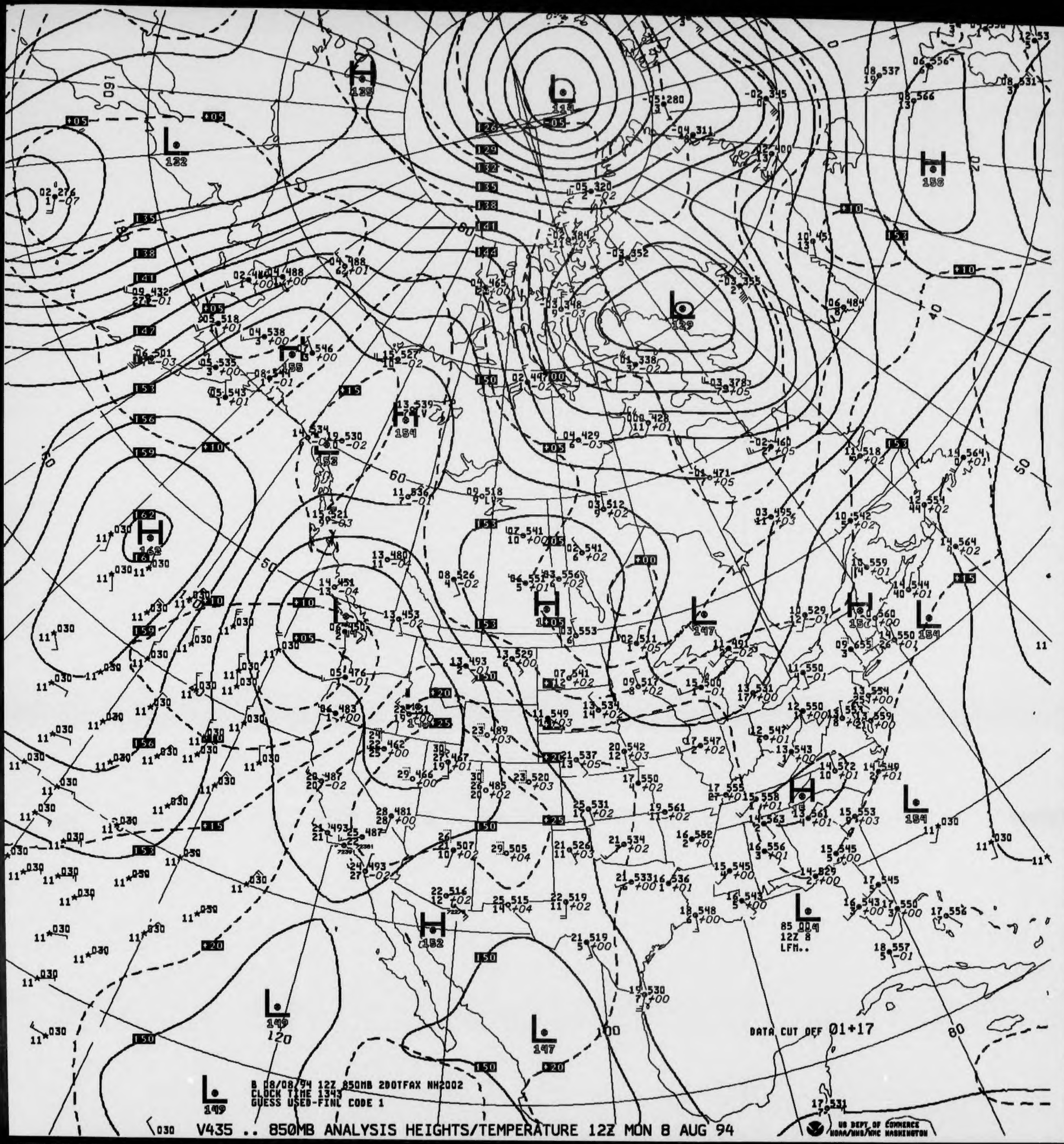
B 08/08/94 12Z 850MB 2DOTFAX NH2002
CLOCK TIME 1343
GUESS USED-FINL CODE 1
V435 .. 850MB ANALYSIS HEIGHTS/TEMPERATURE 12Z MON 8 AUG 94
DATA CUT OFF 01+17
85 0004
12Z 8
LFM..
US DEPT OF COMMERCE
NOAA/NWS/NMC WASHINGTON

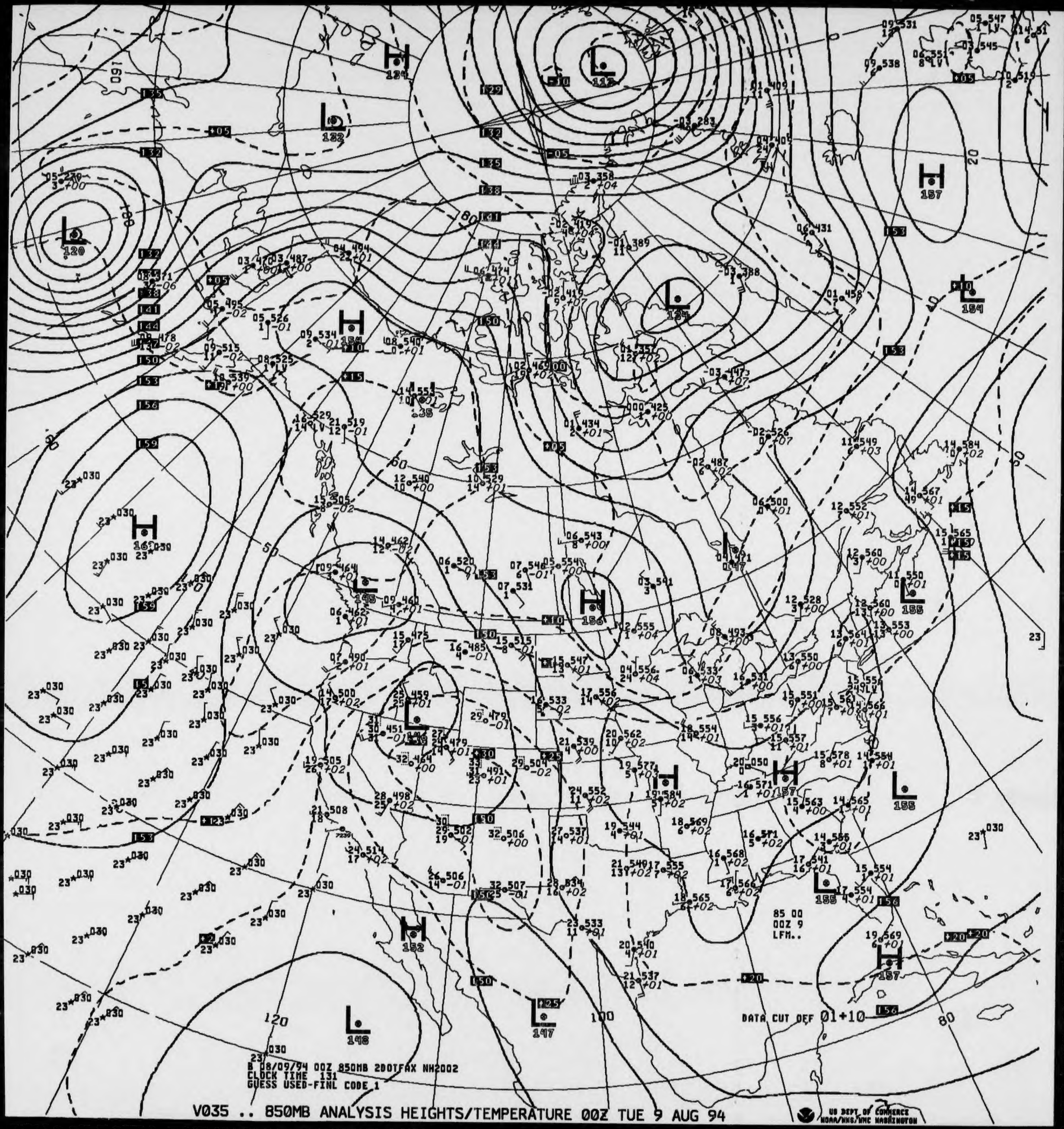
B 08/09/94 00Z 850MB 2001FAX NH2002
CLOCK TIME 131
GUESS USED-FINL CODE 1
V035 .. 850MB ANALYSIS HEIGHTS/TEMPERATURE 00Z TUE 9 AUG 94
85 00
00Z 9
LFM..
DATA CUT OFF 01+10
US DEPT OF COMMERCE
NOAA/NWS/NMC WASHINGTON

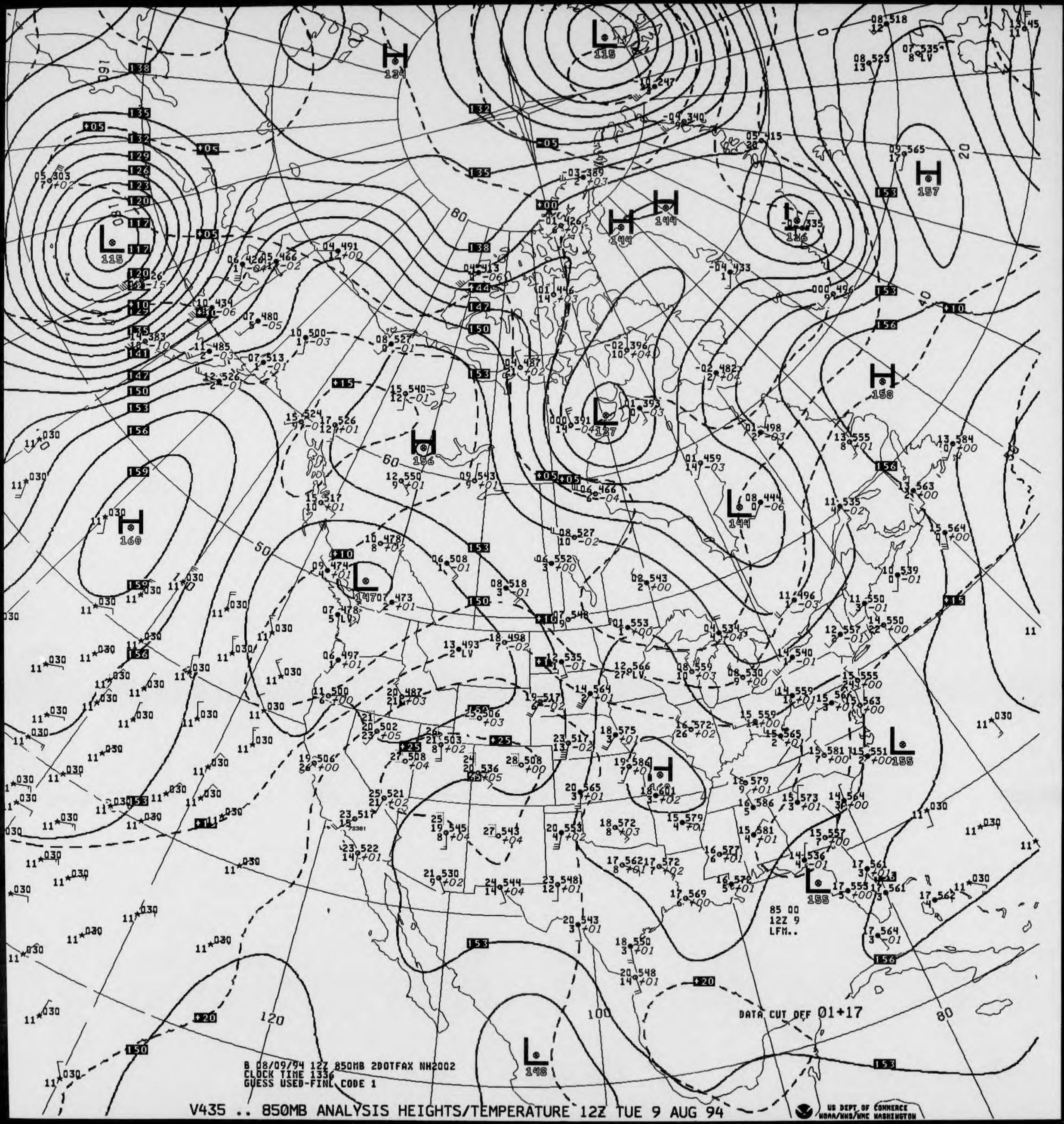
B 08/09/94 12Z 850MB 2DOTFAX NH2002
CLOCK TIME 1336
GUESS USED-FINL CODE 1
85 00
12Z 9
LFM..
DATA CUT OFF 01+17
V435 .. 850MB ANALYSIS HEIGHTS/TEMPERATURE 12Z TUE 9 AUG 94
US DEPT OF COMMERCE
NOAA/NWS/NMC WASHINGTON

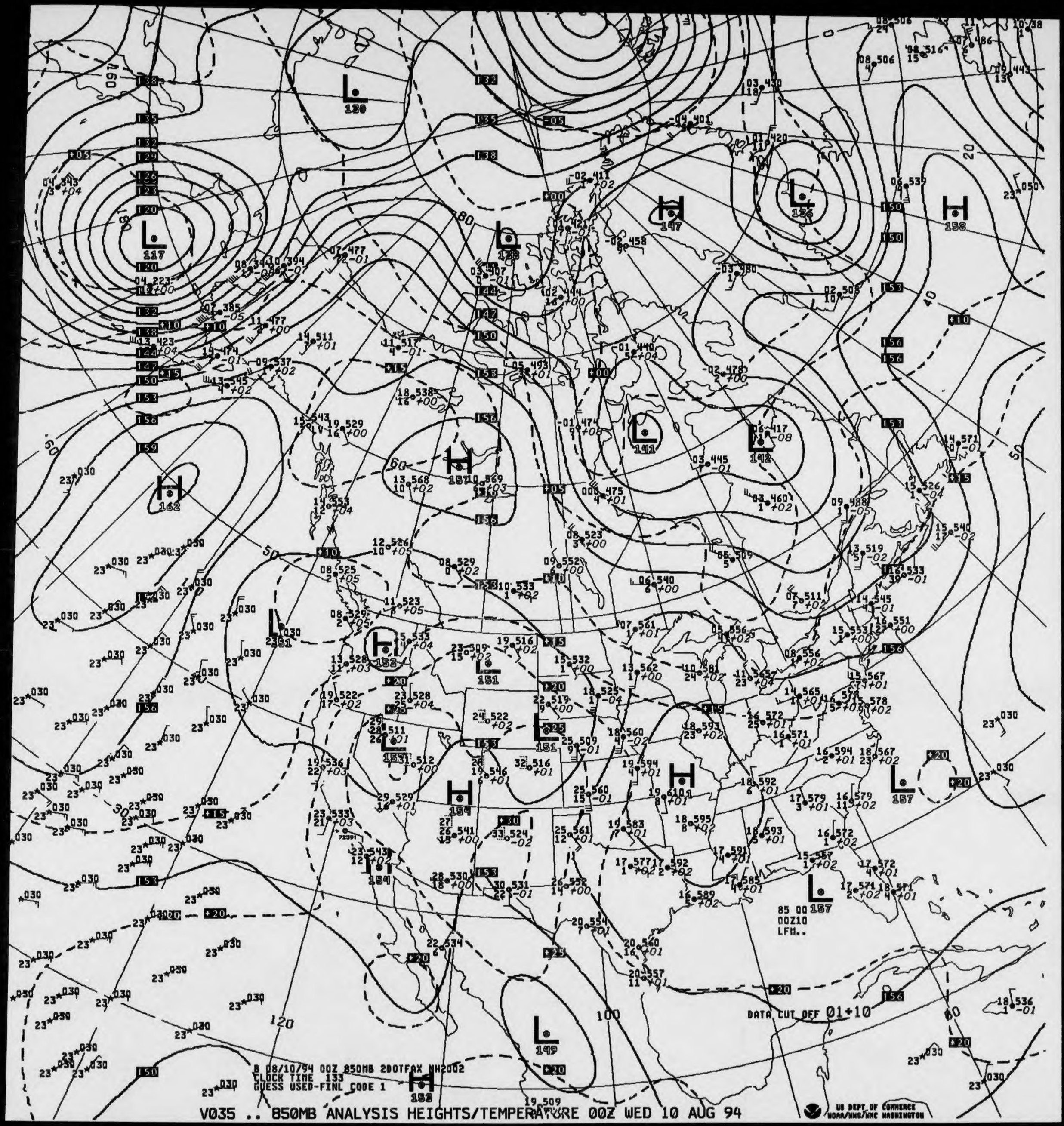
B 08/10/94 00Z 850MB 2DOTFAX NH2002
CLOCK TIME 133
GUESS USED-FINL CODE 1
V035 .. 850MB ANALYSIS HEIGHTS/TEMPERATURE 00Z WED 10 AUG 94
85 00
00Z10
LFM..
DATA CUT OFF 01+10
US DEPT OF COMMERCE
NOAA/NWS/NMC WASHINGTON

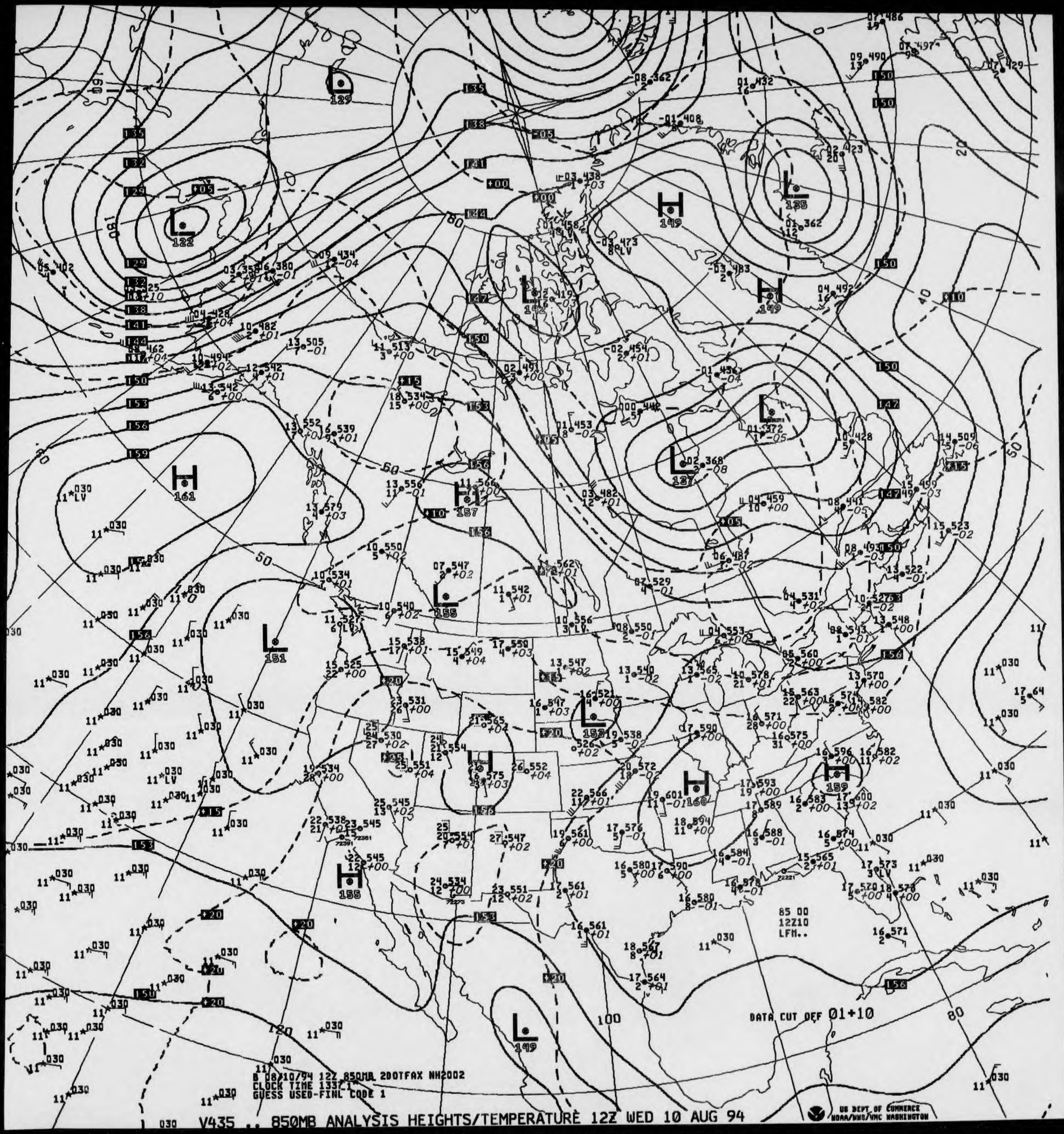
B 08210/94 12Z 850MB 2DOTFAX NH2002
CLOCK TIME 1337.1
GUESS USED-FINL CODE 1
V435 .. 850MB ANALYSIS HEIGHTS/TEMPERATURE 12Z WED 10 AUG 94
85 00
12Z10
LFM..
DATA CUT OFF 01+10
US DEPT OF COMMERCE
NOAA/NWS/NMC WASHINGTON

B 08/11/94 00Z 850MB 2DOTFAX NH2002
CLOCK TIME 132
GUESS USED-FINL CODE 1

V035 .. 850MB ANALYSIS HEIGHTS/TEMPERATURE 00Z THU 11 AUG 94

85 00
00Z11
LFM..

DATA CUT OFF 01+10

US DEPT OF COMMERCE
NOAA/NWS/NMC WASHINGTON

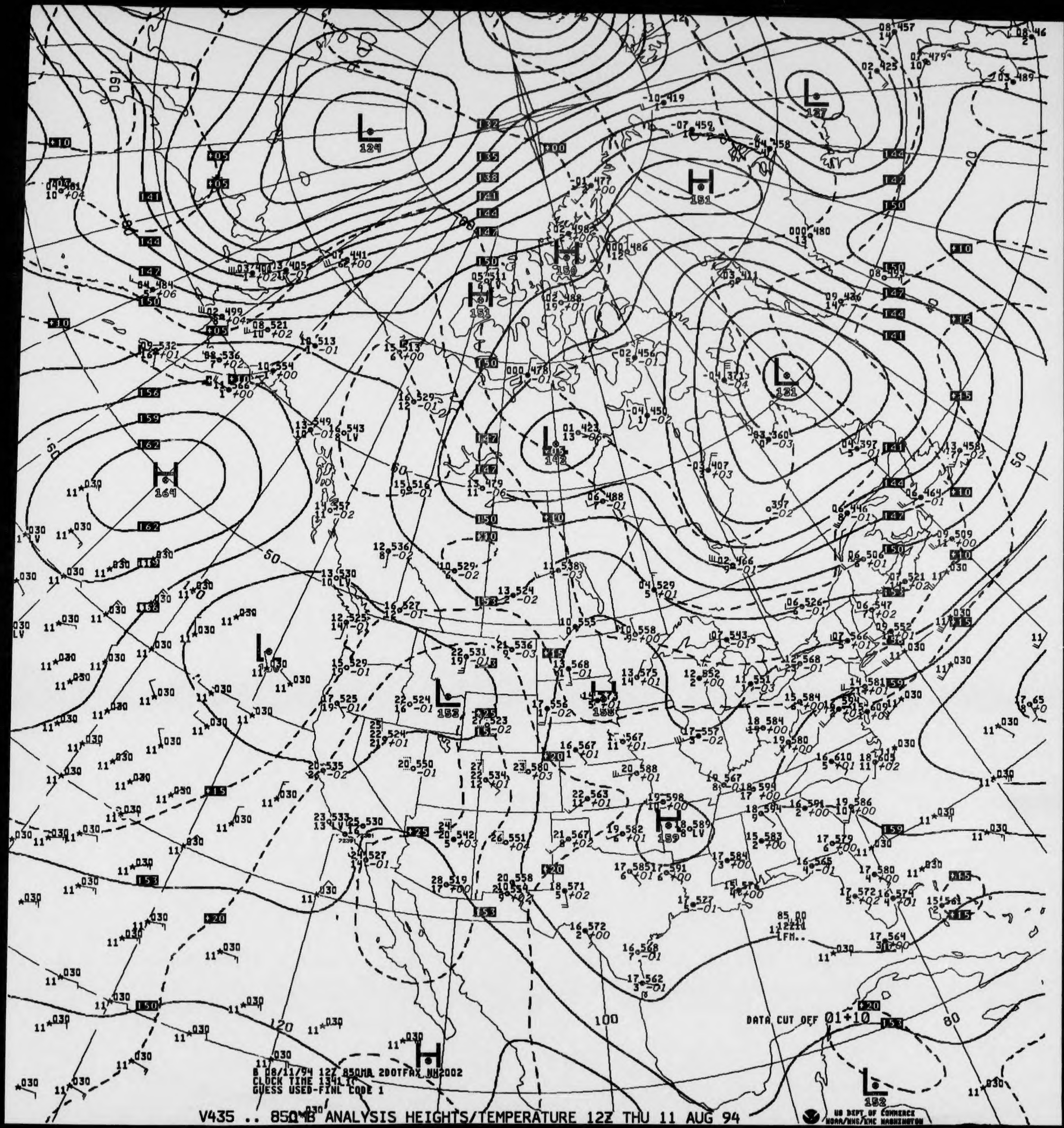
B 08/11/94 12Z 850MB 2DOTFAX NH2002
CLOCK TIME 1341Z
GUESS USED-FINL CODE 1
V435 .. 850MB ANALYSIS HEIGHTS/TEMPERATURE 12Z THU 11 AUG 94
DATA CUT OFF 01+10
US DEPT OF COMMERCE
NOAA/NWS/NMC WASHINGTON

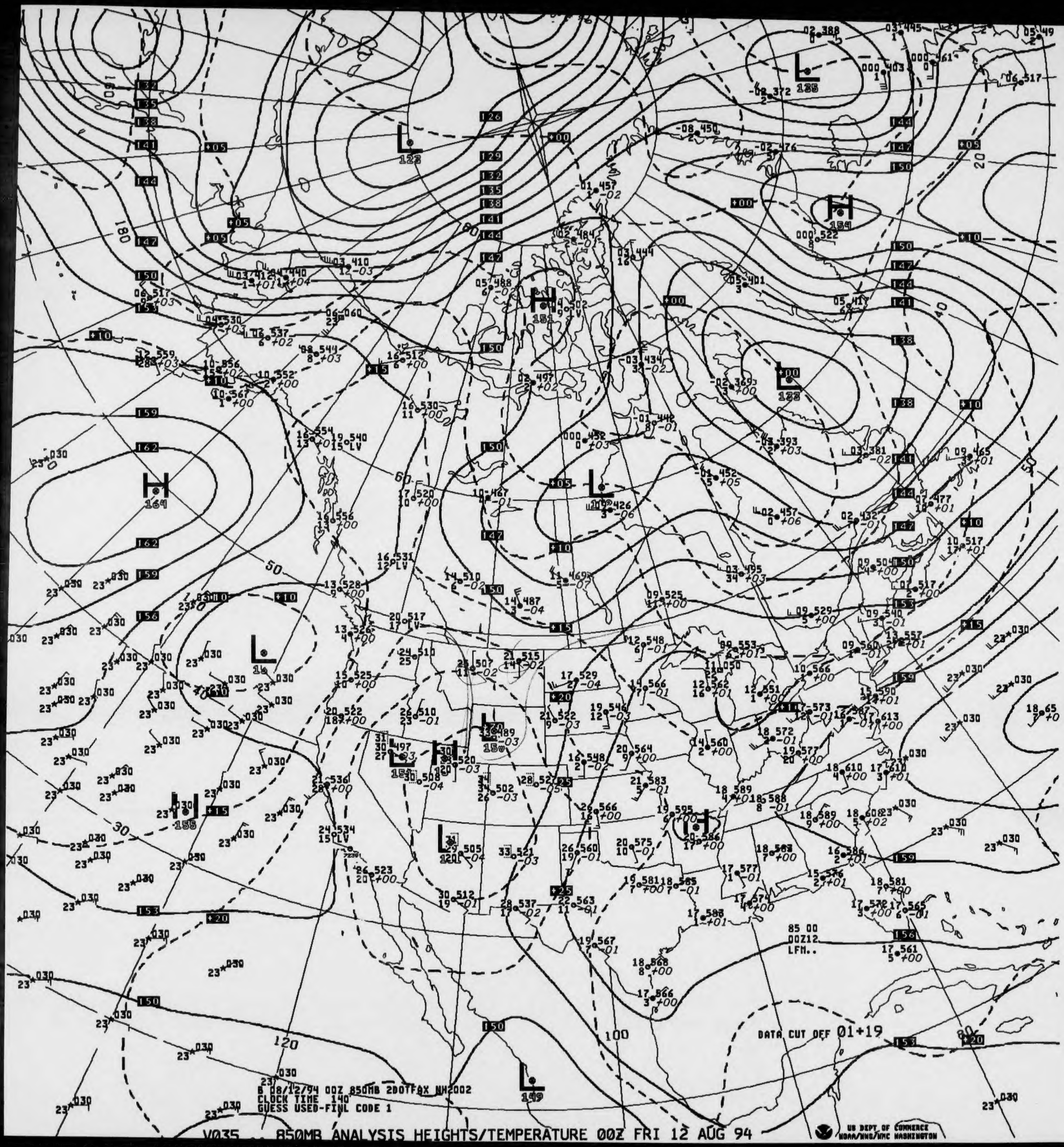
B 08/12/94 00Z 850MB 2DOTFAX NH2002
CLOCK TIME 140
GUESS USED-FINL CODE 1
V035 850MB ANALYSIS HEIGHTS/TEMPERATURE 00Z FRI 12 AUG 94
85 00
00Z12
LFM..
DATA CUT OFF 01+19
US DEPT OF COMMERCE
NOAA/NWS/NMC WASHINGTON

B 08/12/94 12Z 850MB 2DOTFAX 2002
CLOCK TIME 1339
GUESS USED-FINL CODE 1

V435 .. 850MB ANALYSIS HEIGHTS/TEMPERATURE 12Z FRI 12 AUG 94

DATA CUT OFF 01+10

85 00
12212
LFM..

US DEPT OF COMMERCE
NOAA/NWS/NMC WASHINGTON

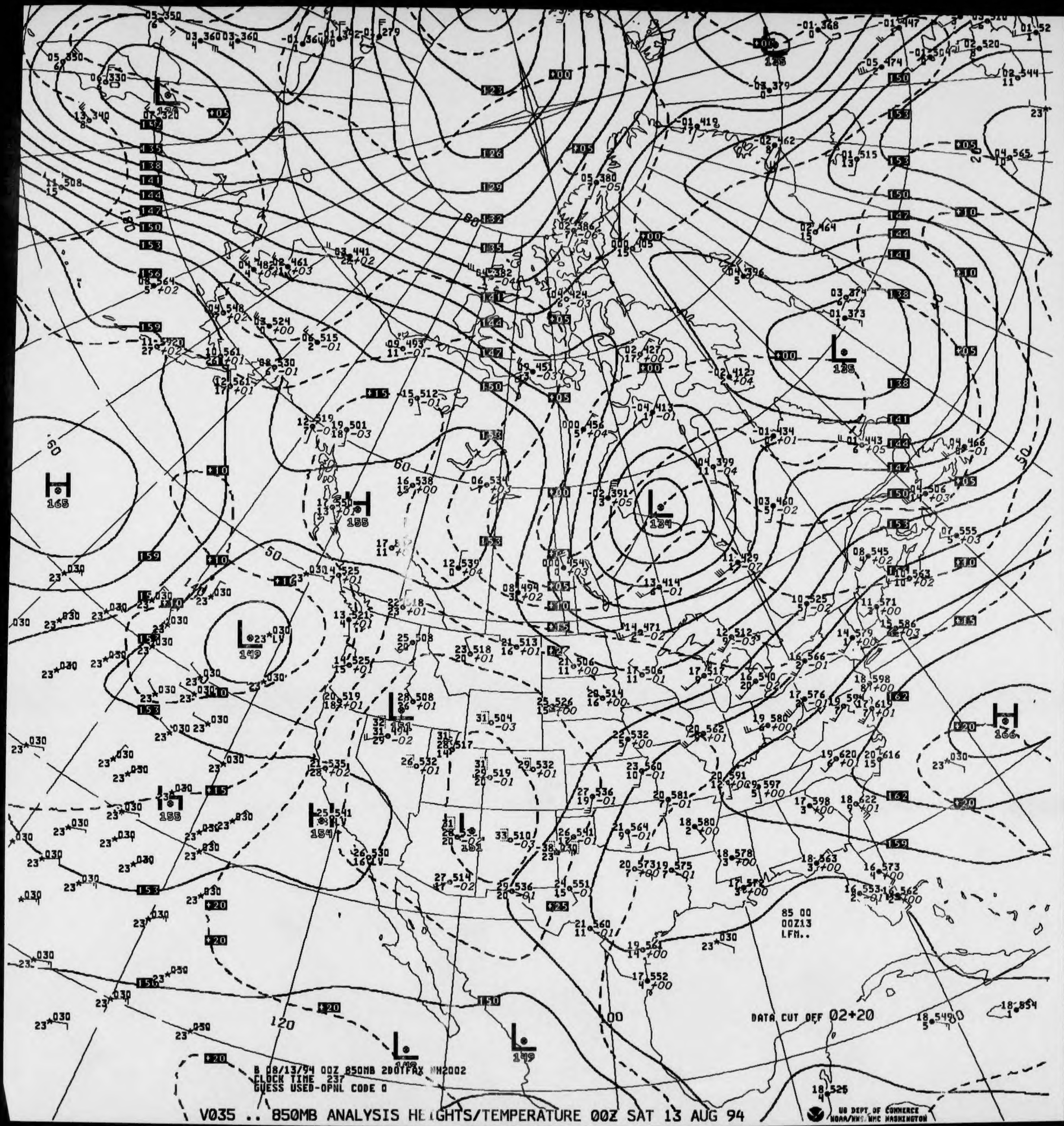
B 08/13/94 00Z 850MB 2D0TFAX NH2002
CLOCK TIME 237
GUESS USED-OPNL CODE 0
V035 .. 850MB ANALYSIS HEIGHTS/TEMPERATURE 00Z SAT 13 AUG 94
85 00
00Z13
LFM..
DATA CUT OFF 02+20
00
120
50
60
US DEPT OF COMMERCE
NOAA/NWS NMC WASHINGTON

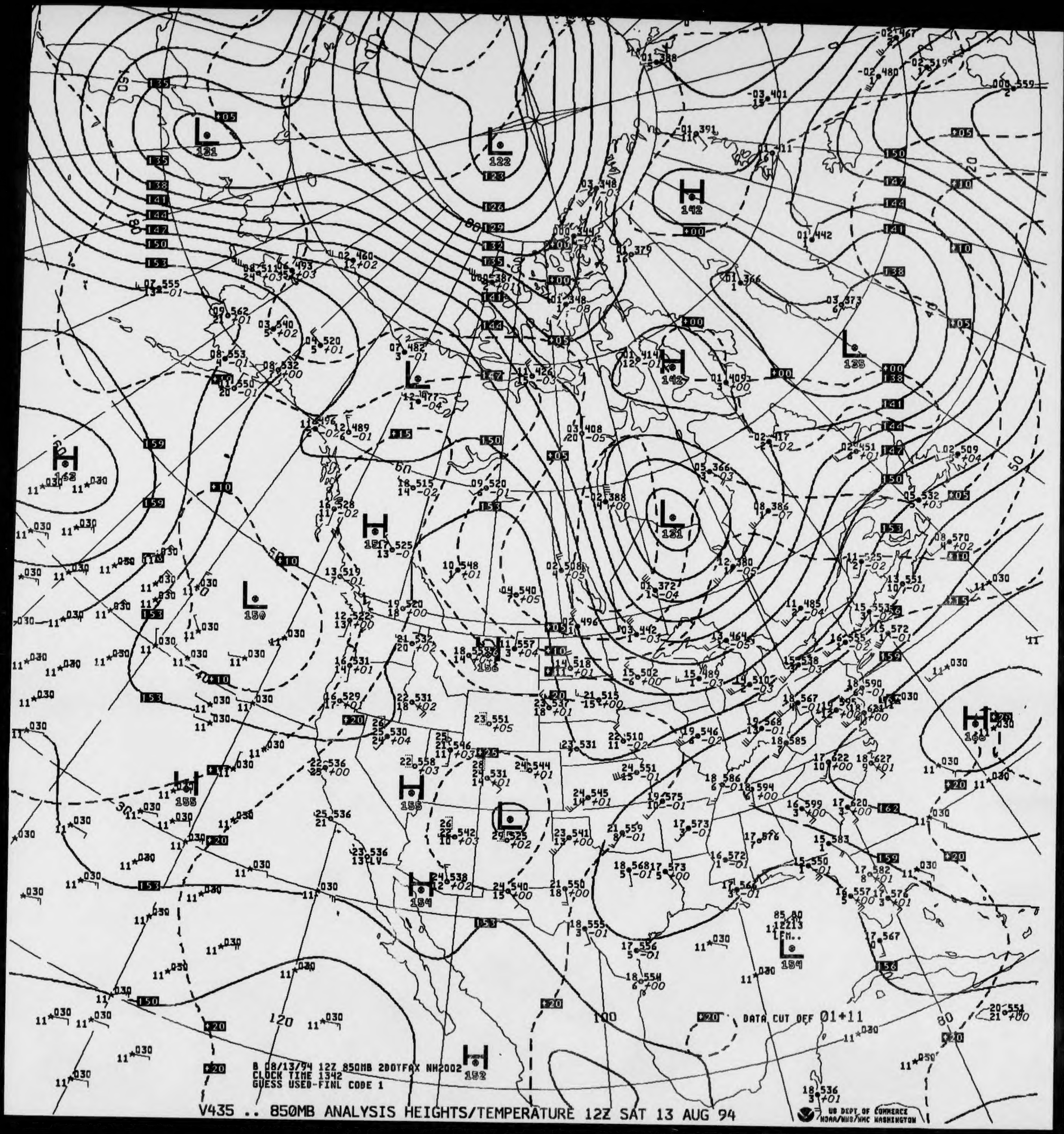
B 08/13/94 12Z 850MB 2DOTFAX NH2002
CLOCK TIME 1342
GUESS USED-FINL CODE 1
V435 .. 850MB ANALYSIS HEIGHTS/TEMPERATURE 12Z SAT 13 AUG 94
DATA CUT OFF 01+11
US DEPT OF COMMERCE
NOAA/NWS/NMC WASHINGTON

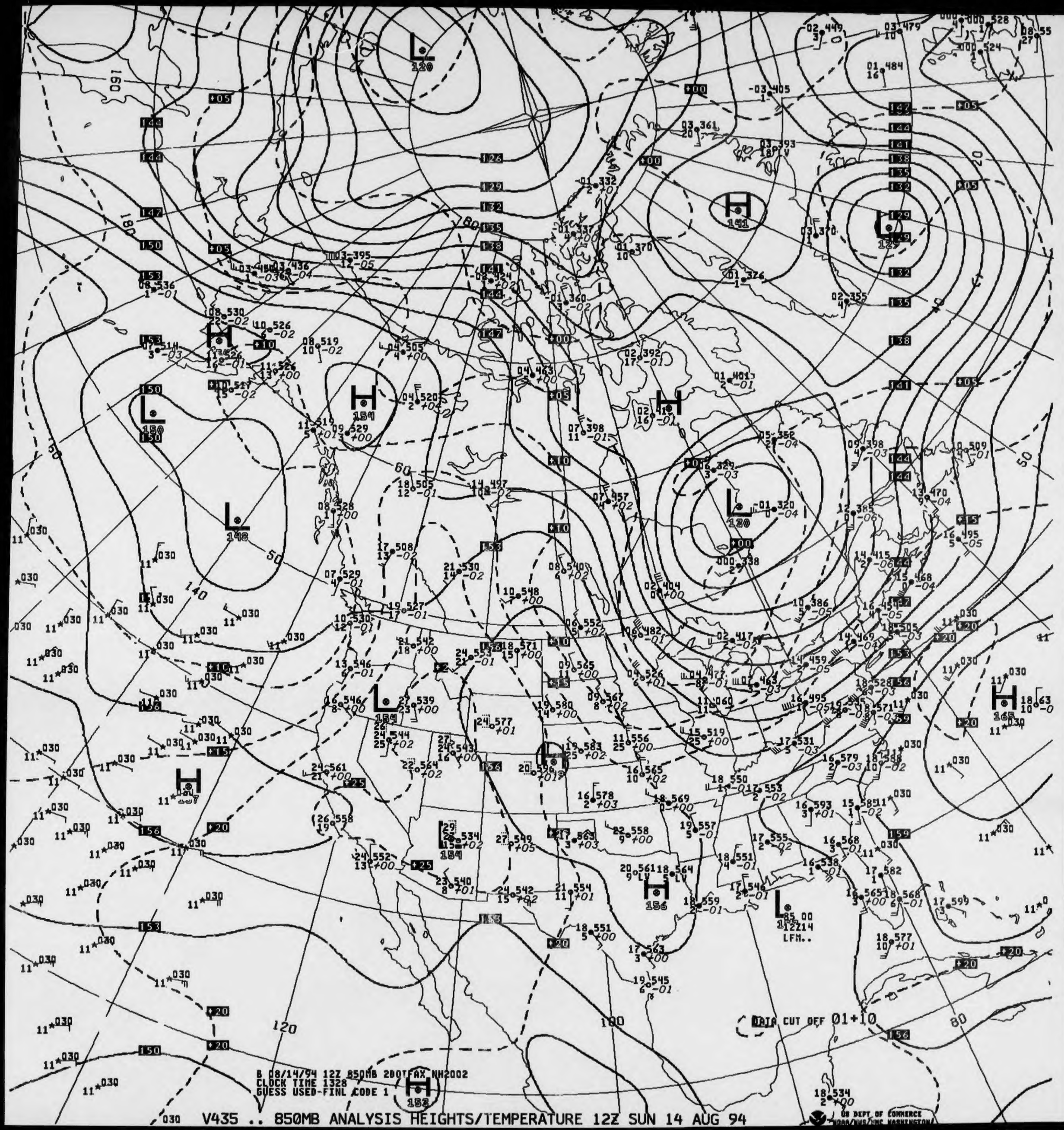
B 08/14/94 12Z 850MB 200TFAX NH2002
CLOCK TIME 1328
GUESS USED-FINL CODE 1
V435 .. 850MB ANALYSIS HEIGHTS/TEMPERATURE 12Z SUN 14 AUG 94
DATA CUT OFF 01+10
LFM..
DOC/NWS/NMC WASHINGTON,D

B 08/15/94 00Z 850MB 2DOTFAX NH2002
CLOCK TIME 123
GUESS USED-FINL CODE 1

V035 .. 850MB ANALYSIS HEIGHTS/TEMPERATURE 00Z MON 15 AUG 94

DATA CUT OFF 01+10

85 00
00Z15
LFM..

US DEPT OF COMMERCE
NOAA/NWS/NMC WASHINGTON

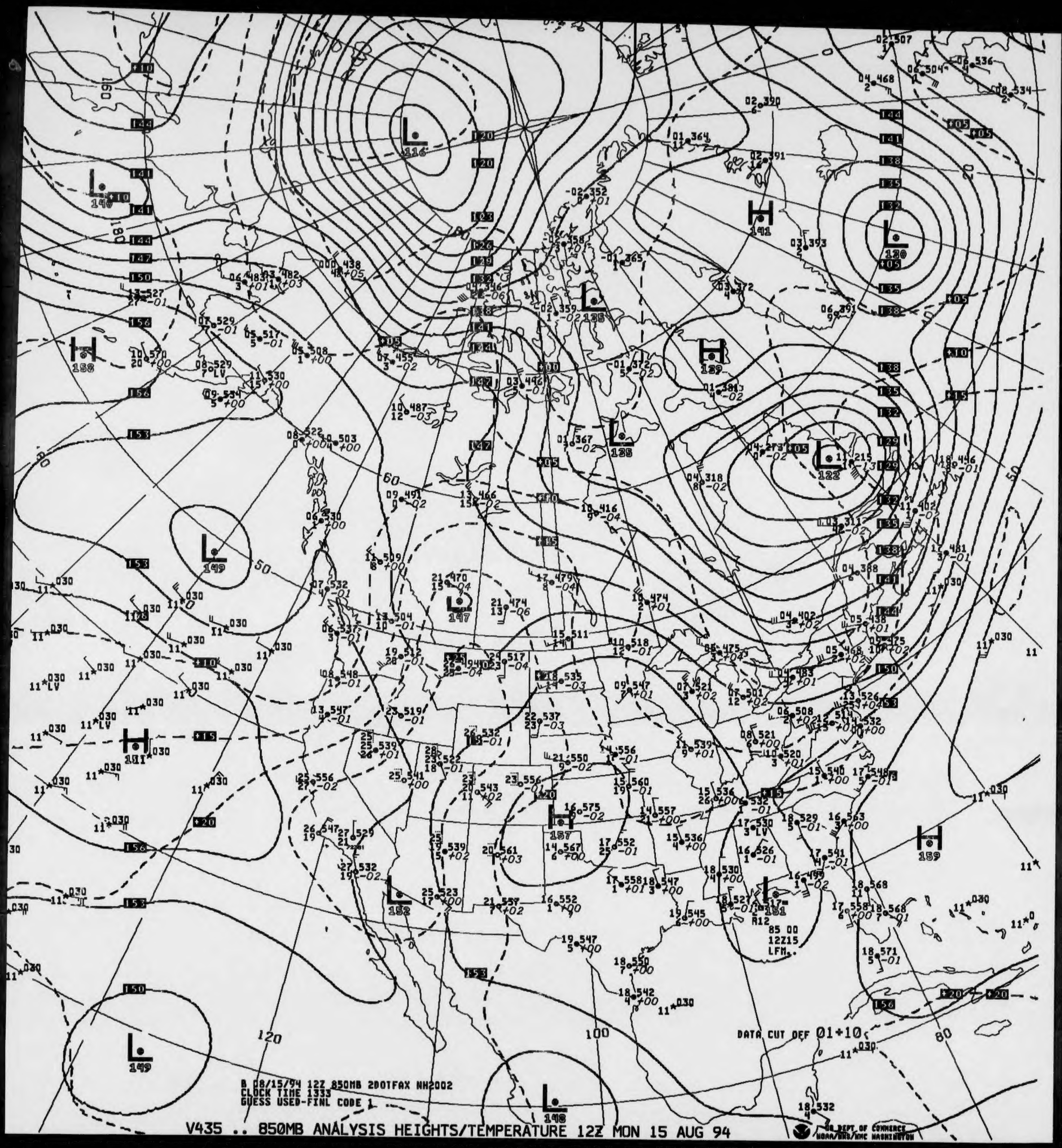
B 08/15/94 12Z 850MB 2DOTFAX NH2002
CLOCK TIME 1333
GUESS USED-FINL CODE 1
DATA CUT OFF 01+10
85 00
12Z15
LFM
V435 .. 850MB ANALYSIS HEIGHTS/TEMPERATURE 12Z MON 15 AUG 94
US DEPT OF COMMERCE
NOAA/NWS/NMC WASHINGTON

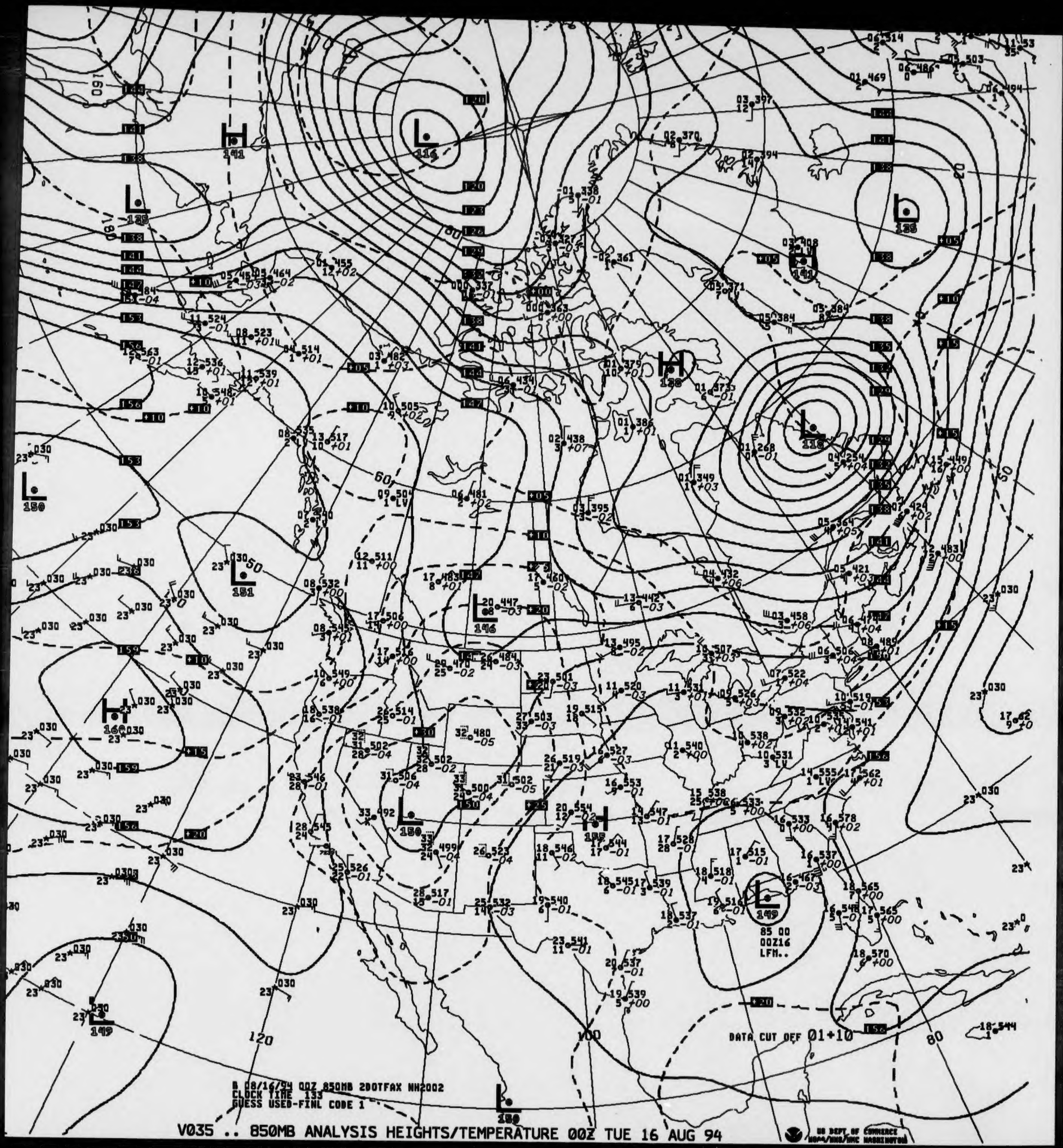
DATA CUT OFF 01+10
B 08/16/94 00Z 850MB 2DOTFAX NH2002
CLOCK TIME 133
GUESS USED-FINL CODE 1
V035 .. 850MB ANALYSIS HEIGHTS/TEMPERATURE 00Z TUE 16 AUG 94
85 00
00Z16
LFM..
US DEPT OF COMMERCE
NOAA/NWS/NMC WASHINGTON

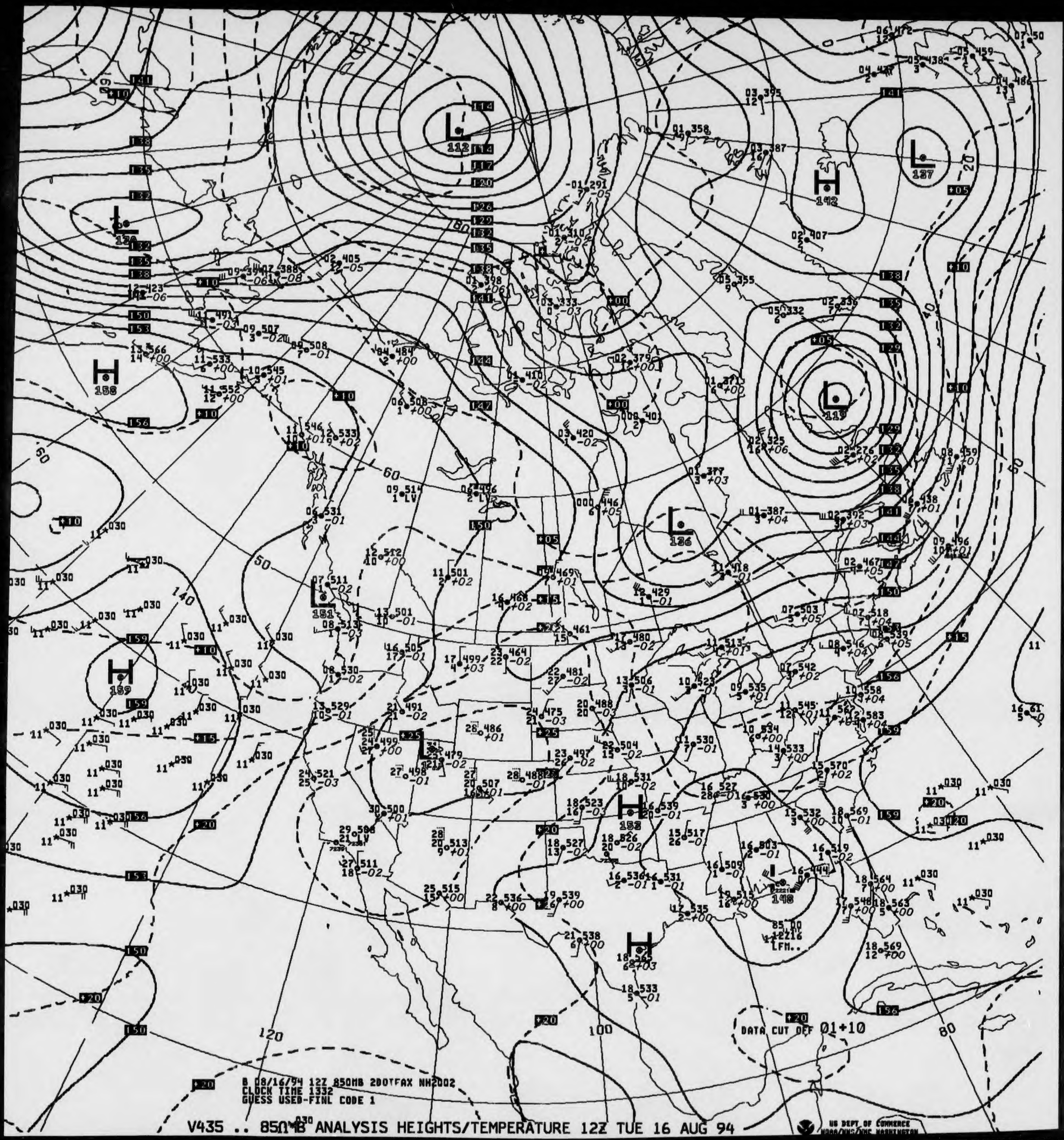
DATA CUT OFF 01+10
B 08/16/94 12Z 850MB 200TFAX NH2002
CLOCK TIME 1332
GUESS USED-FINL CODE 1
V435 .. 850MB ANALYSIS HEIGHTS/TEMPERATURE 12Z TUE 16 AUG 94
US DEPT OF COMMERCE
NOAA/NWS/NMC WASHINGTON

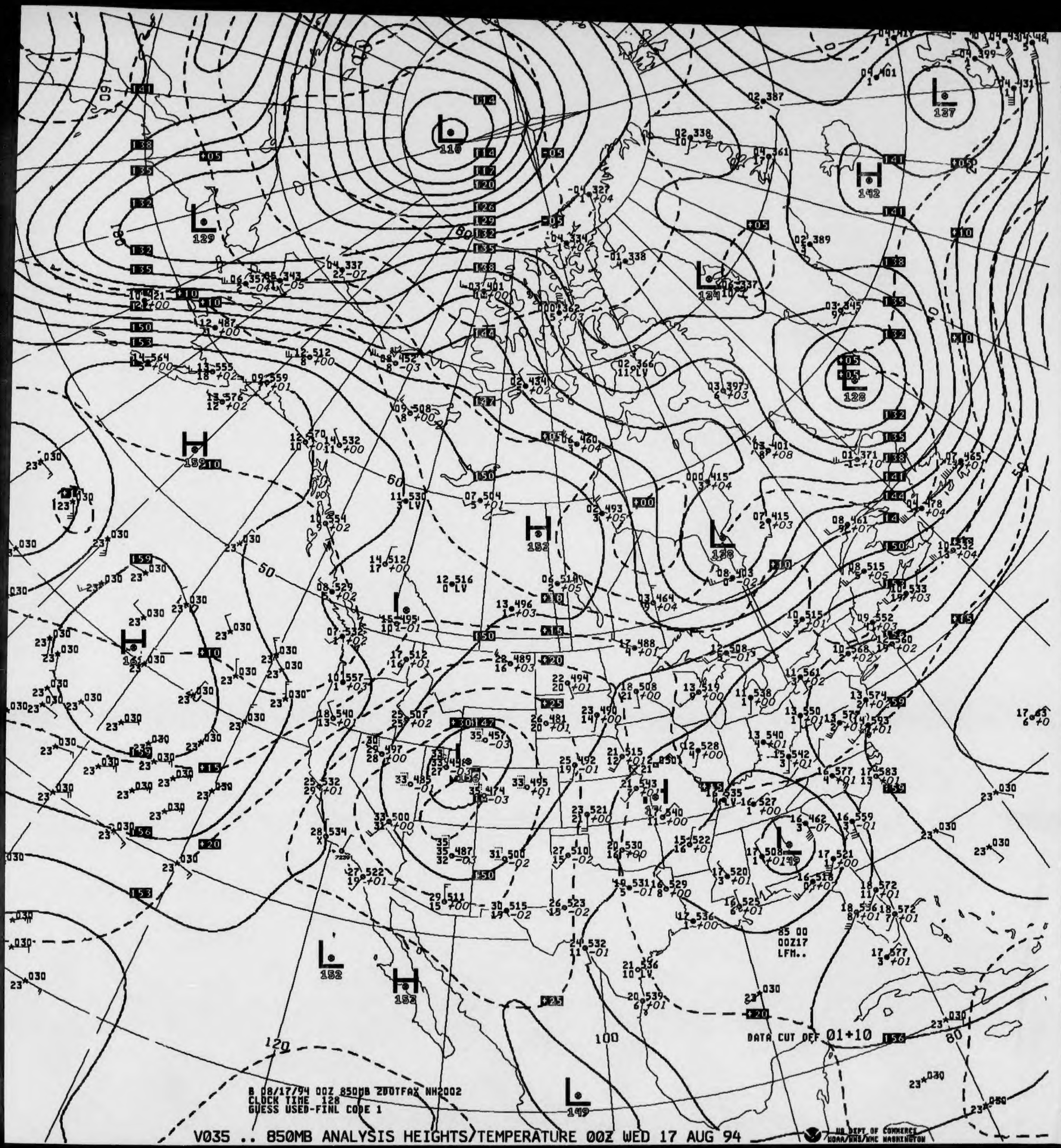
B 08/17/94 00Z 850MB 200TFAX NH2002
CLOCK TIME 128
GUESS USED-FINL CODE 1
V035 .. 850MB ANALYSIS HEIGHTS/TEMPERATURE 00Z WED 17 AUG 94
85 00
00Z17
LFM..
DATA CUT OFF 01+10
US DEPT OF COMMERCE
NOAA/NWS/NMC WASHINGTON

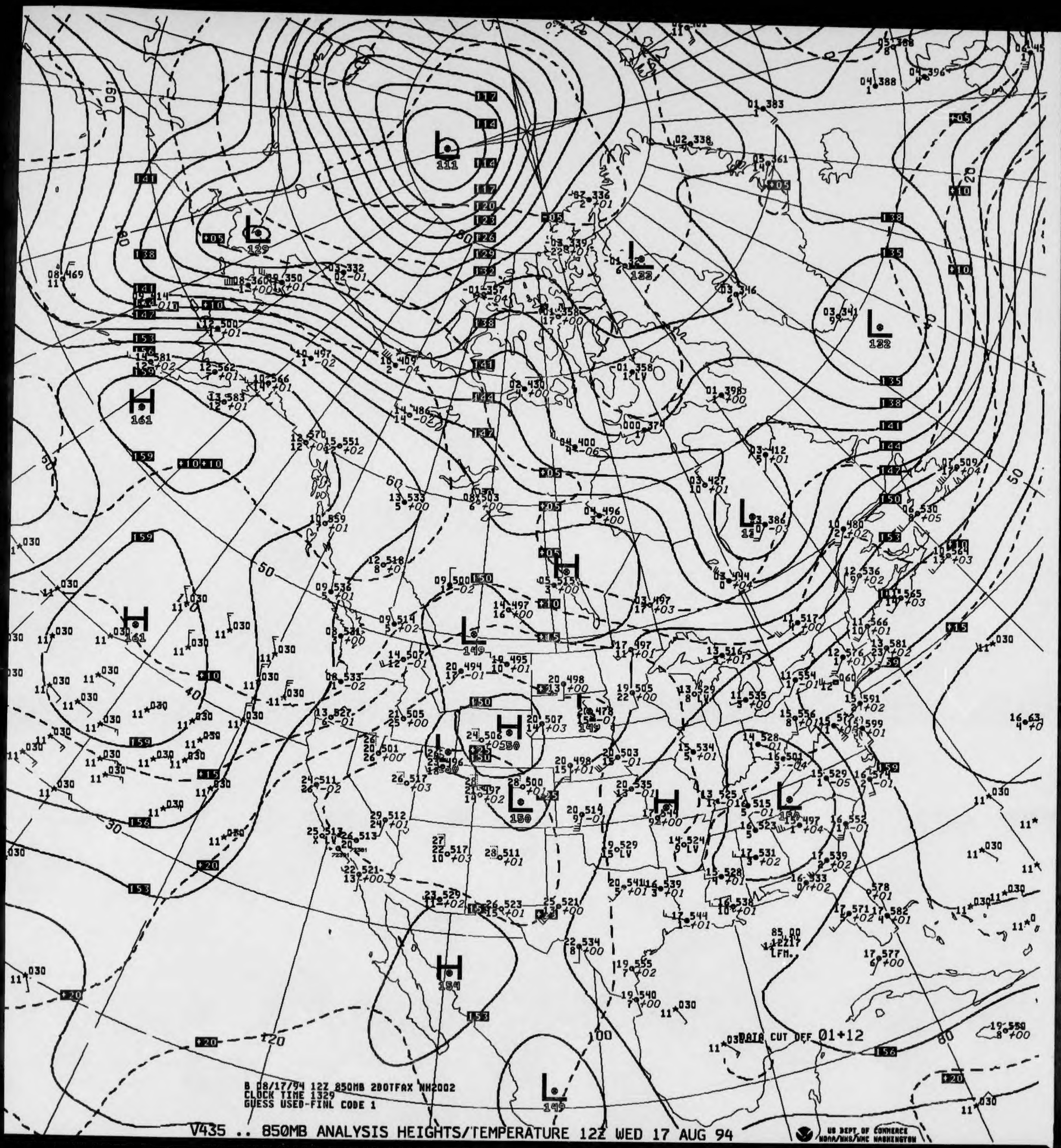
B 08/17/94 12Z 850MB 2DOTFAX NH2002
CLOCK TIME 1329
GUESS USED-FINL CODE 1
V435 .. 850MB ANALYSIS HEIGHTS/TEMPERATURE 12Z WED 17 AUG 94
DATA CUT OFF 01+12
US DEPT OF COMMERCE
NOAA/NWS/NMC WASHINGTON

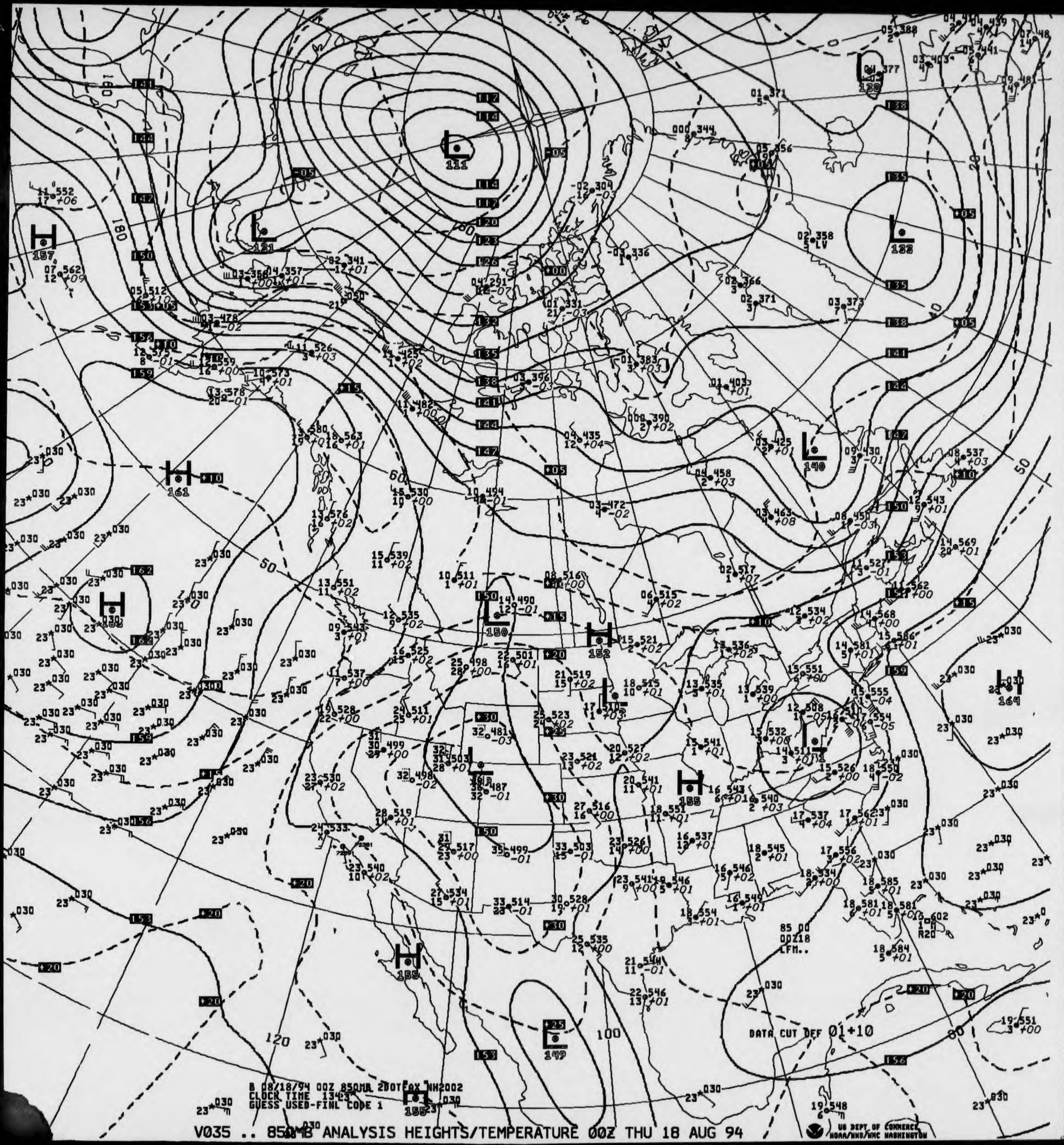
DATA CUT OFF 01+10
B 08/18/94 00Z 850MB 2DOTFax NH2002
CLOCK TIME 1343
GUESS USED-FINL CODE 1
V035 .. 850MB ANALYSIS HEIGHTS/TEMPERATURE 00Z THU 18 AUG 94
US DEPT OF COMMERCE
NOAA/NWS/NMC WASHINGTON

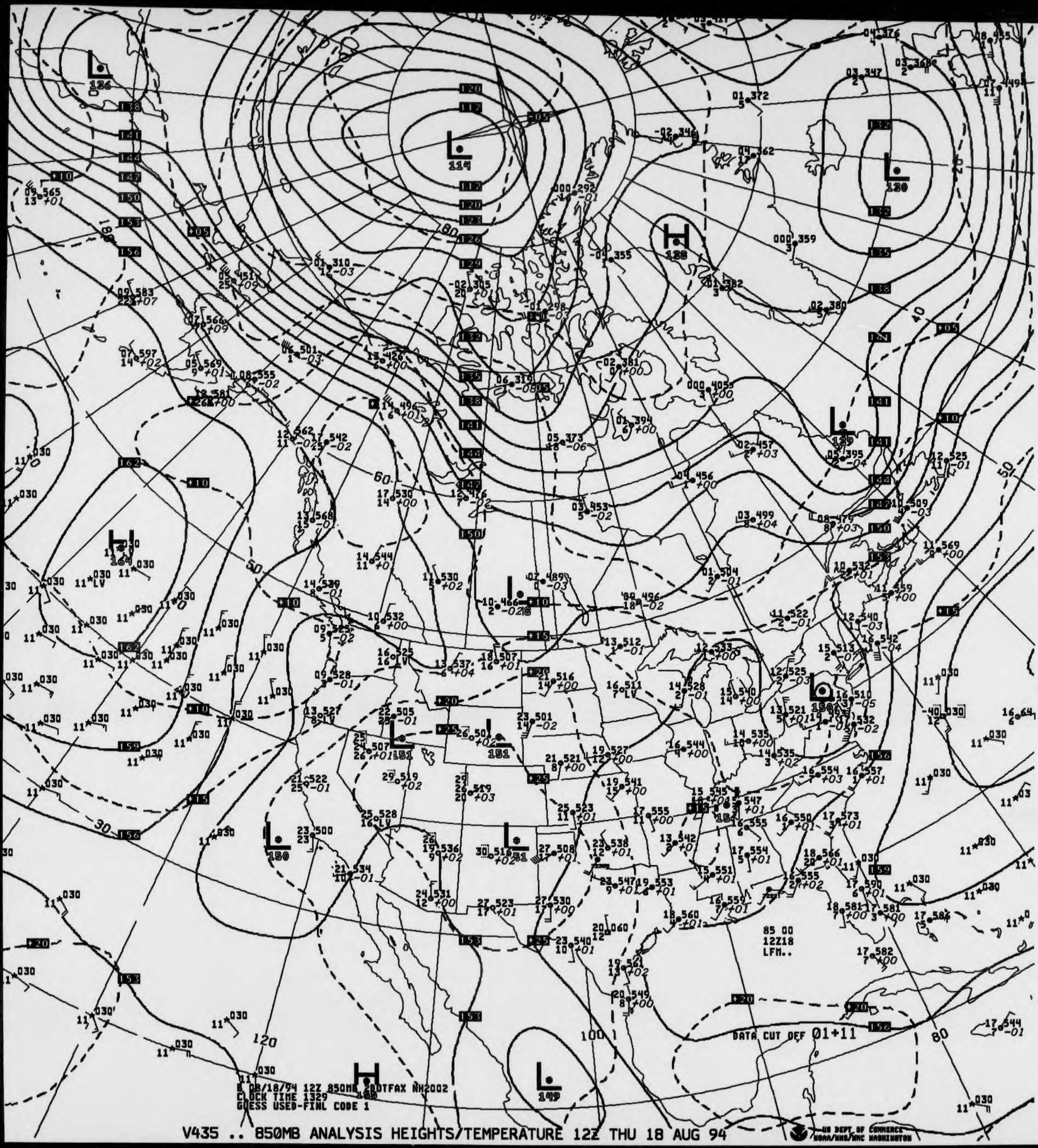
85 00
12Z18
LFM..
DATA CUT OFF 01+11
E 08/18/94 12Z 850MB FROM NOTFAX NH2002
CLOCK TIME 1329
GUESS USED-FINL CODE 1
V435 .. 850MB ANALYSIS HEIGHTS/TEMPERATURE 12Z THU 18 AUG 94
US DEPT OF COMMERCE
NOAA/NWS/NMC WASHINGTON

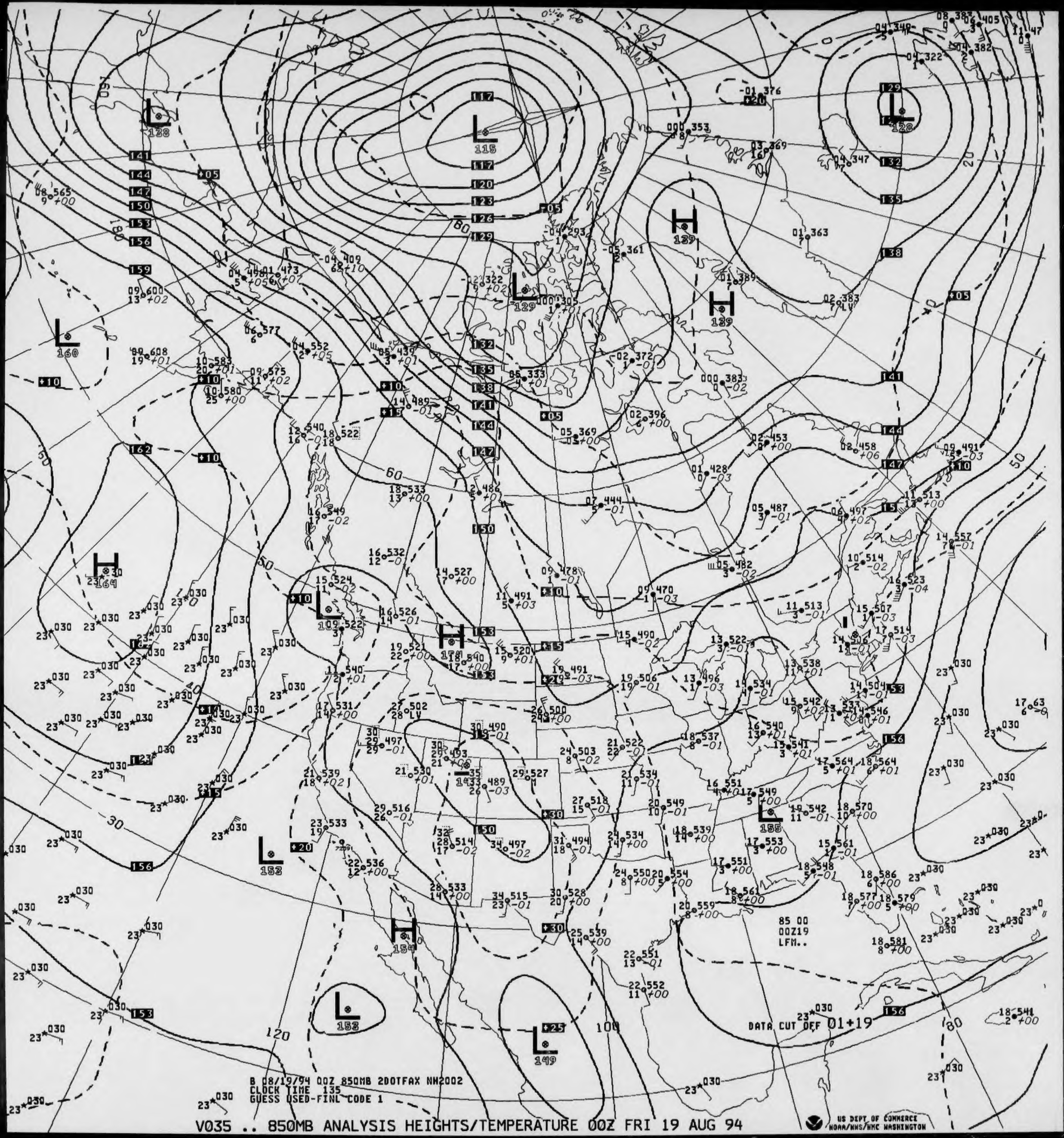
B 08/19/94 00Z 850MB 20OTFAX NH2002
CLOCK TIME 135
GUESS USED-FINL CODE 1
V035 .. 850MB ANALYSIS HEIGHTS/TEMPERATURE 00Z FRI 19 AUG 94
85 00
00Z19
LFM..
DATA CUT OFF 01+19
US DEPT OF COMMERCE
NOAA/NWS/NMC WASHINGTON

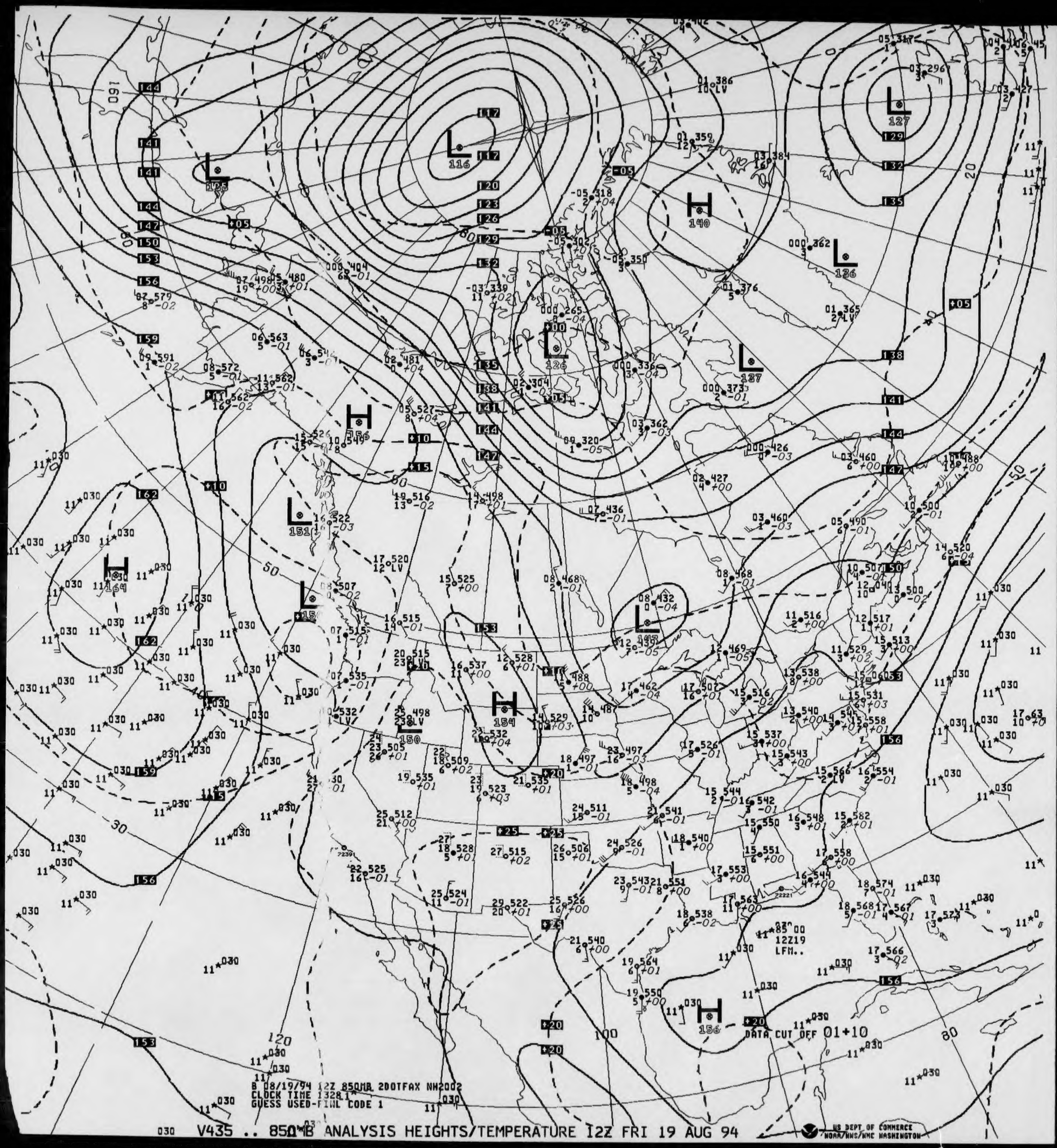
B 08/19/94 12Z 850MB 2DOTFAX NH2002
CLOCK TIME 1328:1*
GUESS USED-FINL CODE 1
V435 .. 850MB ANALYSIS HEIGHTS/TEMPERATURE 12Z FRI 19 AUG 94
DATA CUT OFF 01+10
12Z19
LFM..
US DEPT OF COMMERCE
NOAA/NWS/NMC WASHINGTON

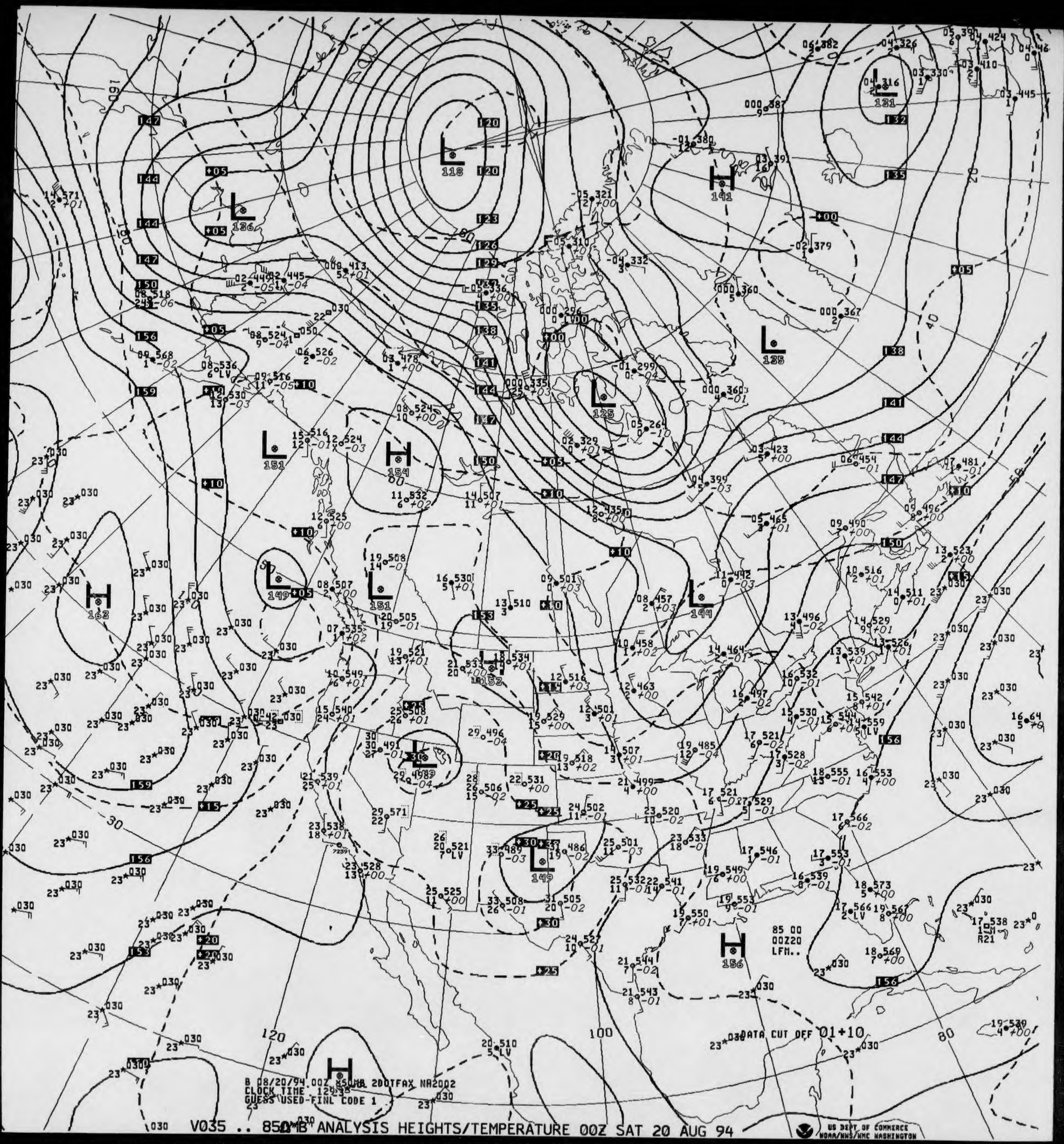
B 08/20/94 00Z 850MB 2DOTFAX NA2002
CLOCK TIME 129.38
GUESS USED-FINL CODE 1
V035 .. 850MB ANALYSIS HEIGHTS/TEMPERATURE 00Z SAT 20 AUG 94
85 00
00Z20
LFM..
DATA CUT OFF 01+10
US DEPT OF COMMERCE
NOAA/NWS/NMC WASHINGTON

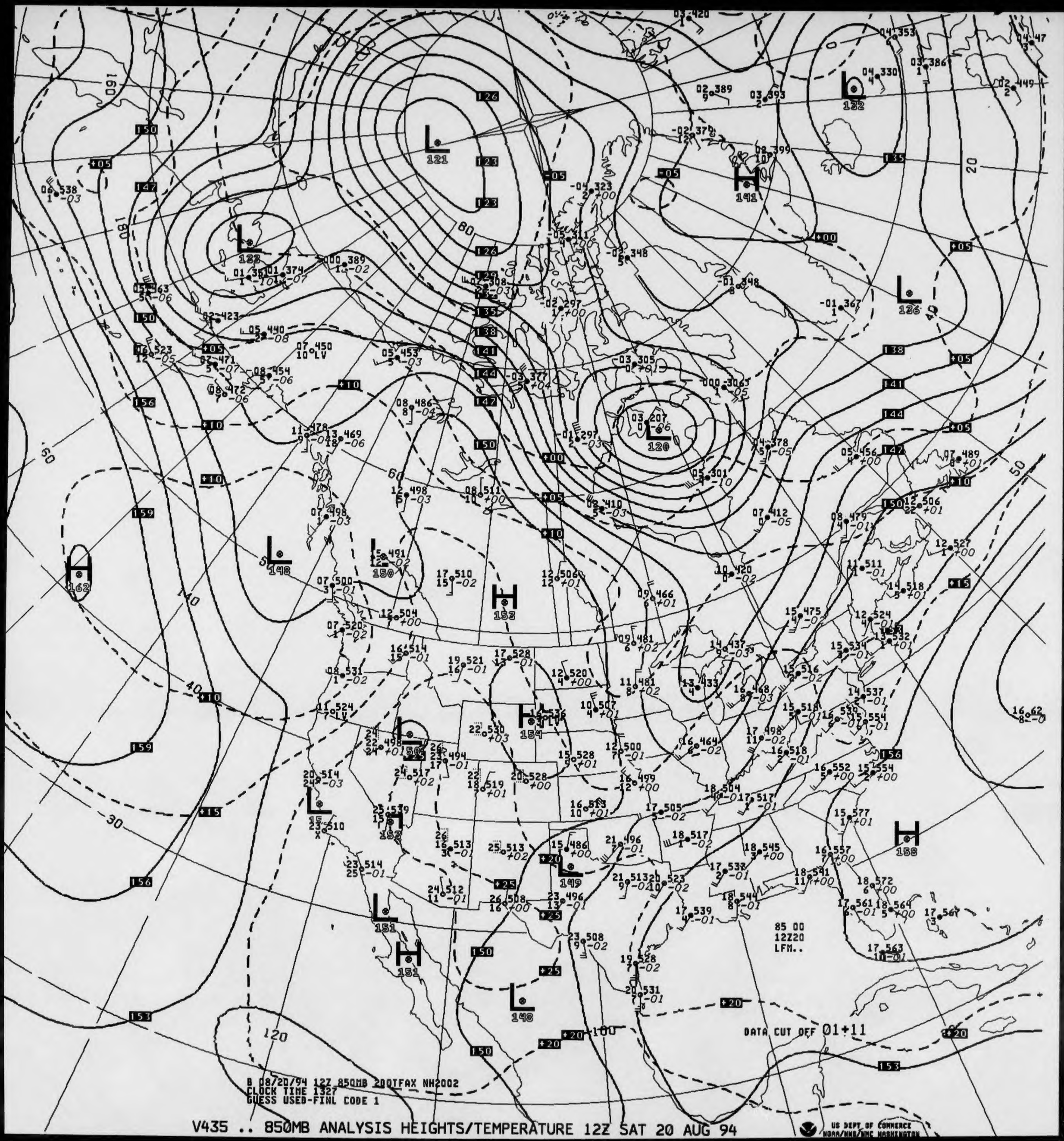
B 08/20/94 12Z 850MB 200TFAX NH2002
CLOCK TIME 1327
GUESS USED-FINL CODE 1
85 00
12Z20
LFM..
DATA CUT OFF 01+11
V435 .. 850MB ANALYSIS HEIGHTS/TEMPERATURE 12Z SAT 20 AUG 94
US DEPT OF COMMERCE
NOAA/NWS/NMC WASHINGTON

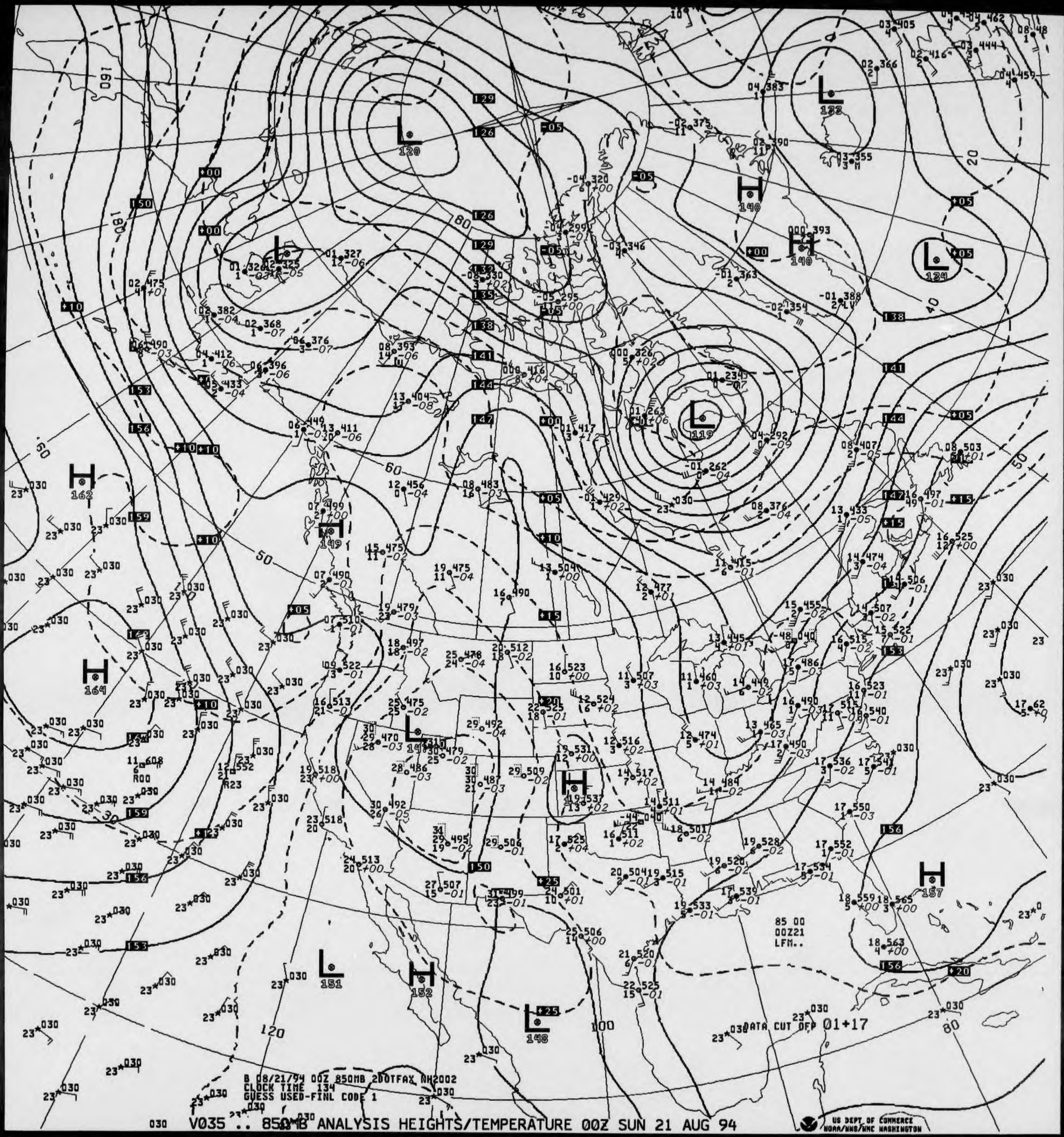
B 08/21/94 00Z 850MB 2DOTFAX NH2002
CLOCK TIME 134
GUESS USED-FINL CODE 1
85 00
00Z21
LFM..
DATA CUT OFF 01+17
V035 .. 850MB ANALYSIS HEIGHTS/TEMPERATURE 00Z SUN 21 AUG 94
US DEPT OF COMMERCE
NOAA/NWS/NMC WASHINGTON

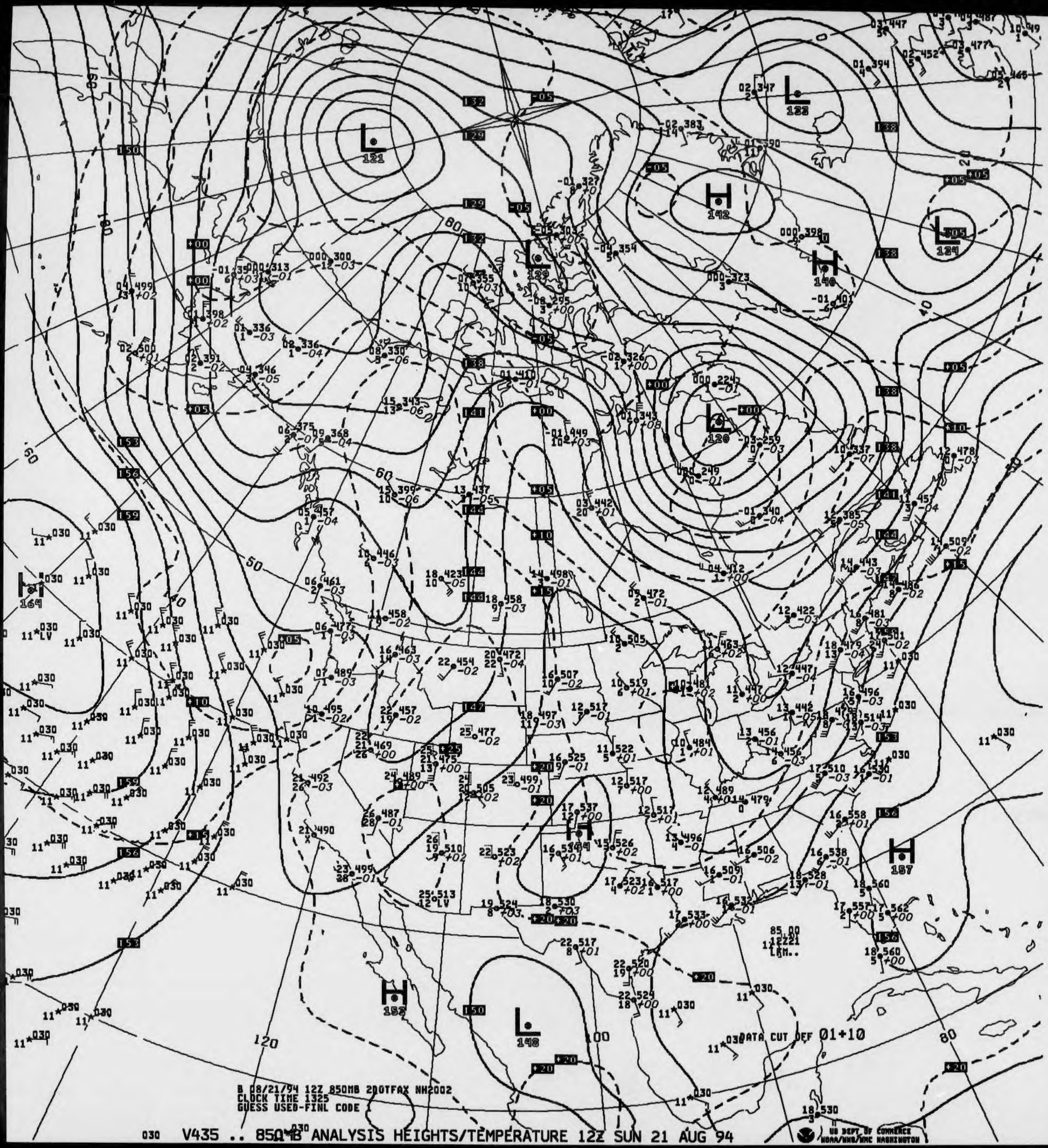
B 08/21/94 12Z 850MB 2DOTFAX NH2002
CLOCK TIME 1325
GUESS USED-FINL CODE
DATA CUT OFF 01+10
V435 .. 850MB ANALYSIS HEIGHTS/TEMPERATURE 12Z SUN 21 AUG 94
US DEPT OF COMMERCE
NOAA/NWS/NMC WASHINGTON

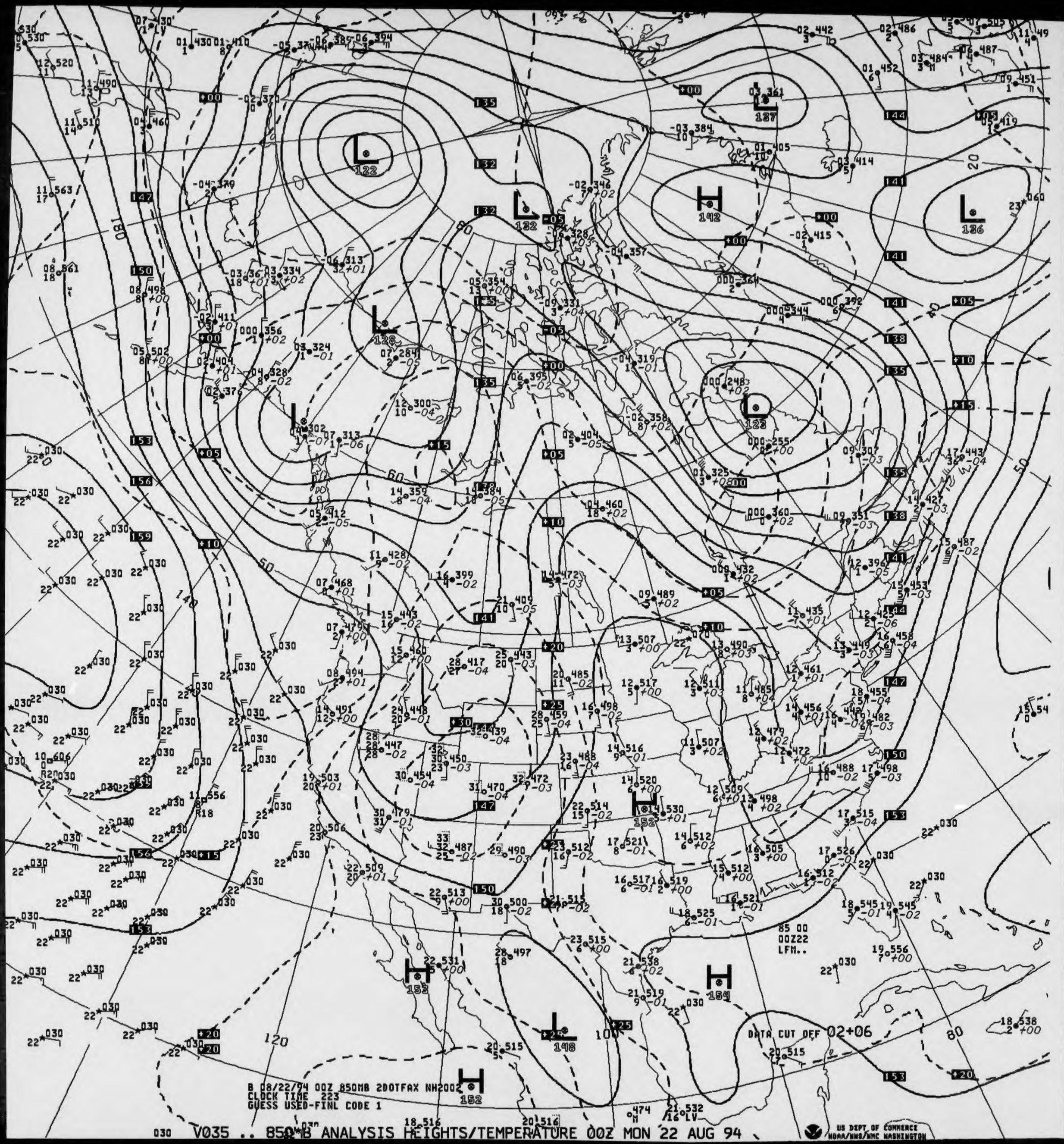
B 08/22/94 00Z 850MB 2DOTFAX NH2002
CLOCK TIME 223
GUESS USED-FINL CODE 1
DATA CUT OFF 02+06
85 00
00Z22
LFM..
V035 .. 850MB ANALYSIS HEIGHTS/TEMPERATURE 00Z MON 22 AUG 94
US DEPT OF COMMERCE
NOAA/NWS/NMC WASHINGTON

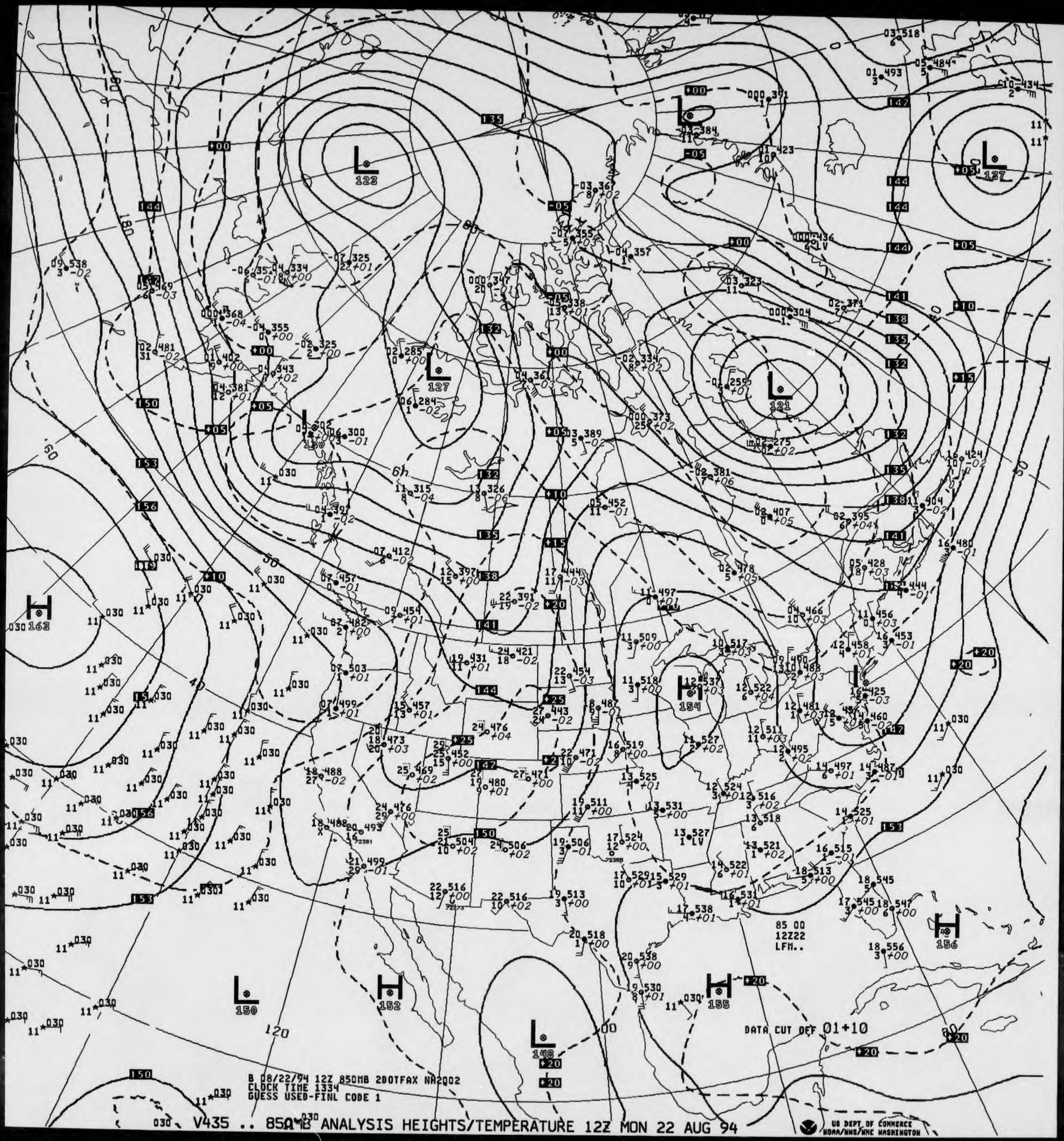
B 08/22/94 12Z 850MB 2DOTFAX NH2002
CLOCK TIME 1334
GUESS USED-FINL CODE 1
V435 .. 850MB ANALYSIS HEIGHTS/TEMPERATURE 12Z MON 22 AUG 94
DATA CUT OFF 01+10
85 00
12Z22
LFM..
US DEPT OF COMMERCE
NOAA/NWS/NMC WASHINGTON

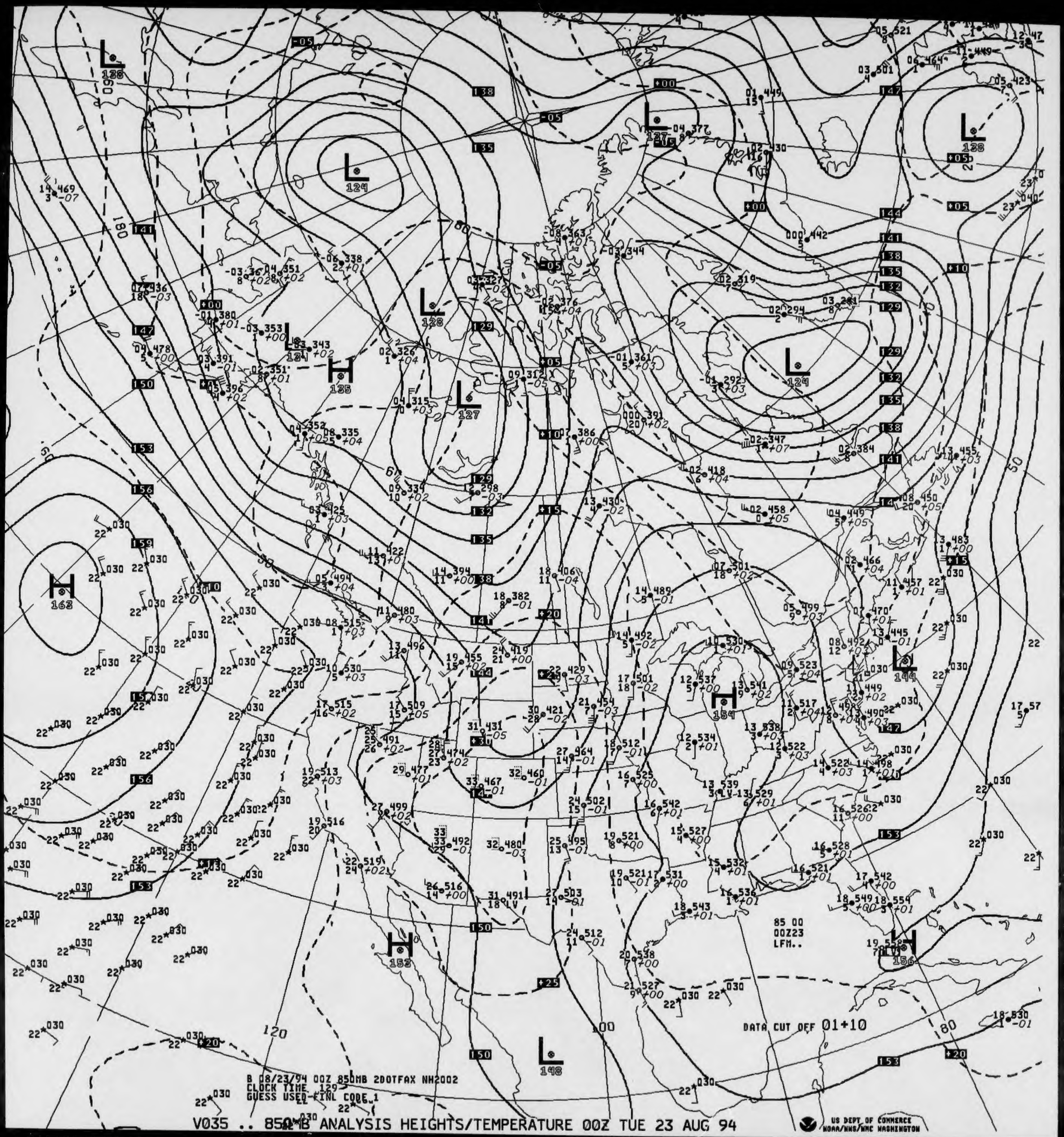
B 08/23/94 00Z 850MB 2DOTFAX NH2002
CLOCK TIME 129
GUESS USED-FINL CODE 1
V035 .. 850MB ANALYSIS HEIGHTS/TEMPERATURE 00Z TUE 23 AUG 94
85 00
00Z23
LFM..
DATA CUT OFF 01+10
US DEPT OF COMMERCE
NOAA/NWS/NMC WASHINGTON

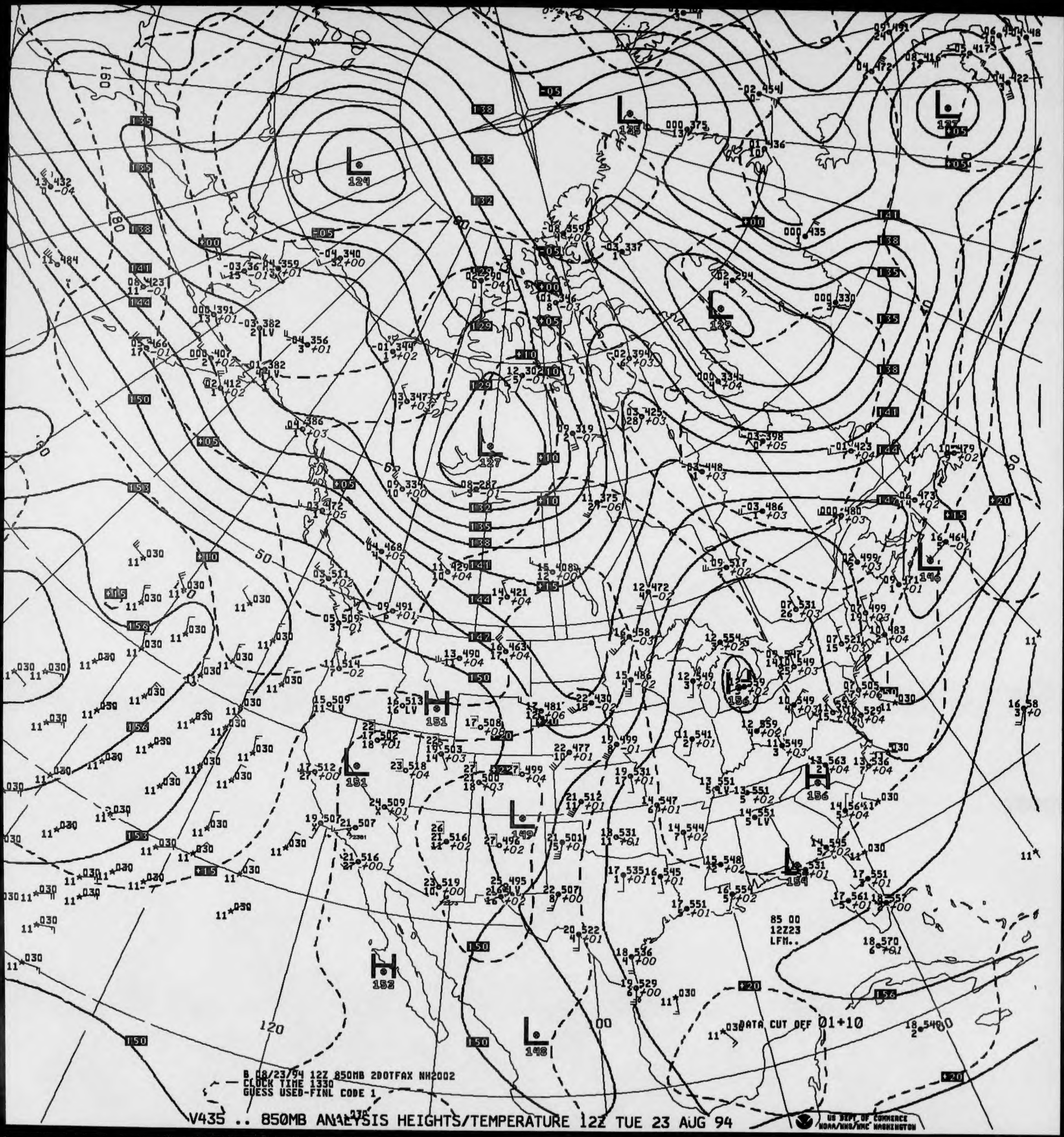
V435 .. 850MB ANALYSIS HEIGHTS/TEMPERATURE 12Z TUE 23 AUG 94
B 08/23/94 12Z 850MB 2DOTFAX NH2002
CLOCK TIME 1330
GUESS USED-FINL CODE 1
85 00
12Z23
LFM..
DATA CUT OFF 01+10
US DEPT OF COMMERCE
NOAA/NWS/NMC WASHINGTON

B 08/24/94 00Z 850MB 2DOTFAX NH2002
CLOCK TIME 131
GUESS USED-FINL CODE 1

V035 .. 850MB ANALYSIS HEIGHTS/TEMPERATURE 00Z WED 24 AUG 94

DATA CUT OFF 01+18

85.00
00Z24
LFM..

US DEPT OF COMMERCE
NOAA/NWS/NMC WASHINGTON

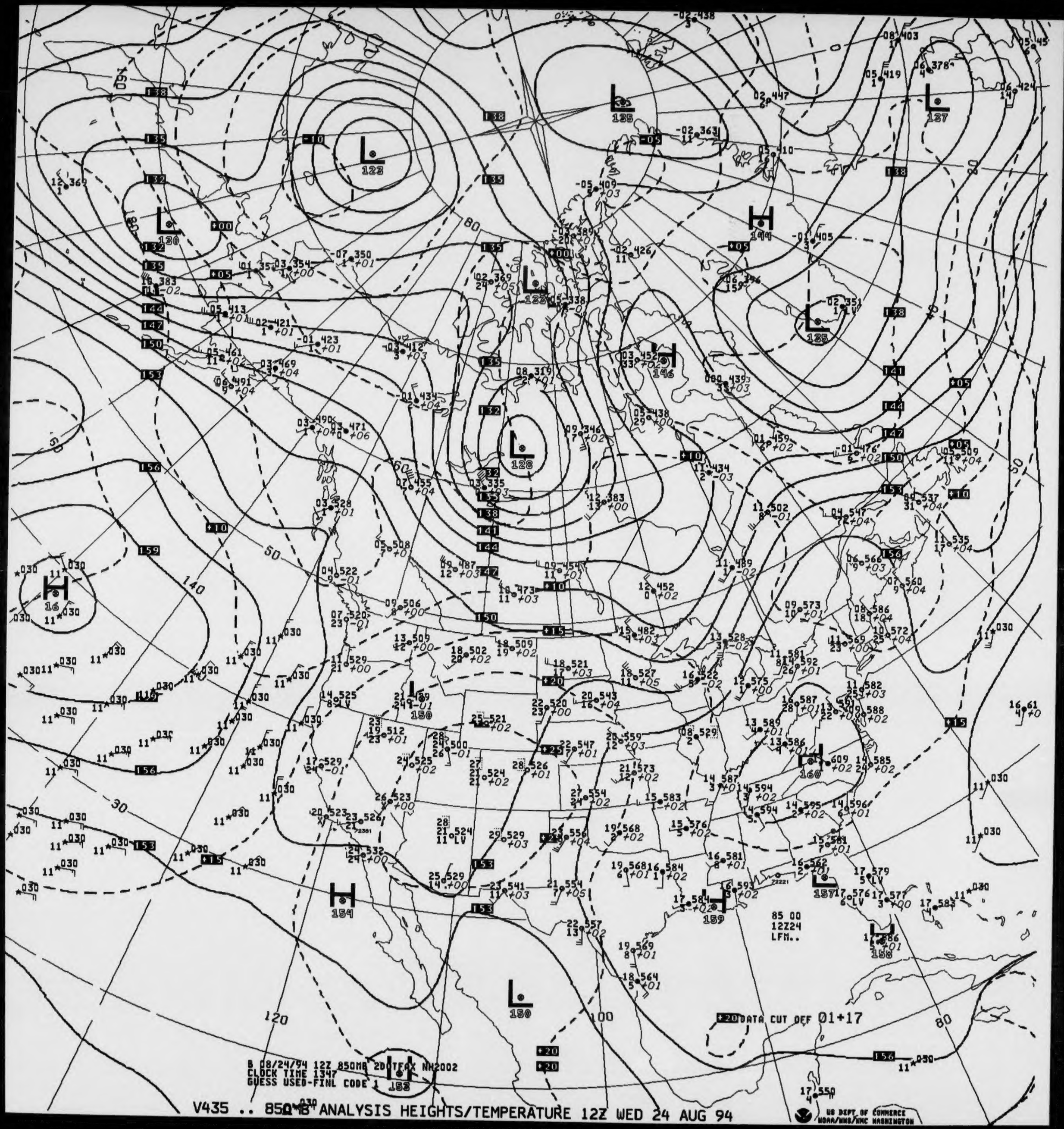
B 08/24/94 12Z 850MB 20OTFAX NH2002
CLOCK TIME 1347
GUESS USED-FINL CODE 1
V435 .. 850MB ANALYSIS HEIGHTS/TEMPERATURE 12Z WED 24 AUG 94
+20 DATA CUT OFF 01+17
85 00
12Z24
LFM..
US DEPT OF COMMERCE
NOAA/NWS/NMC WASHINGTON

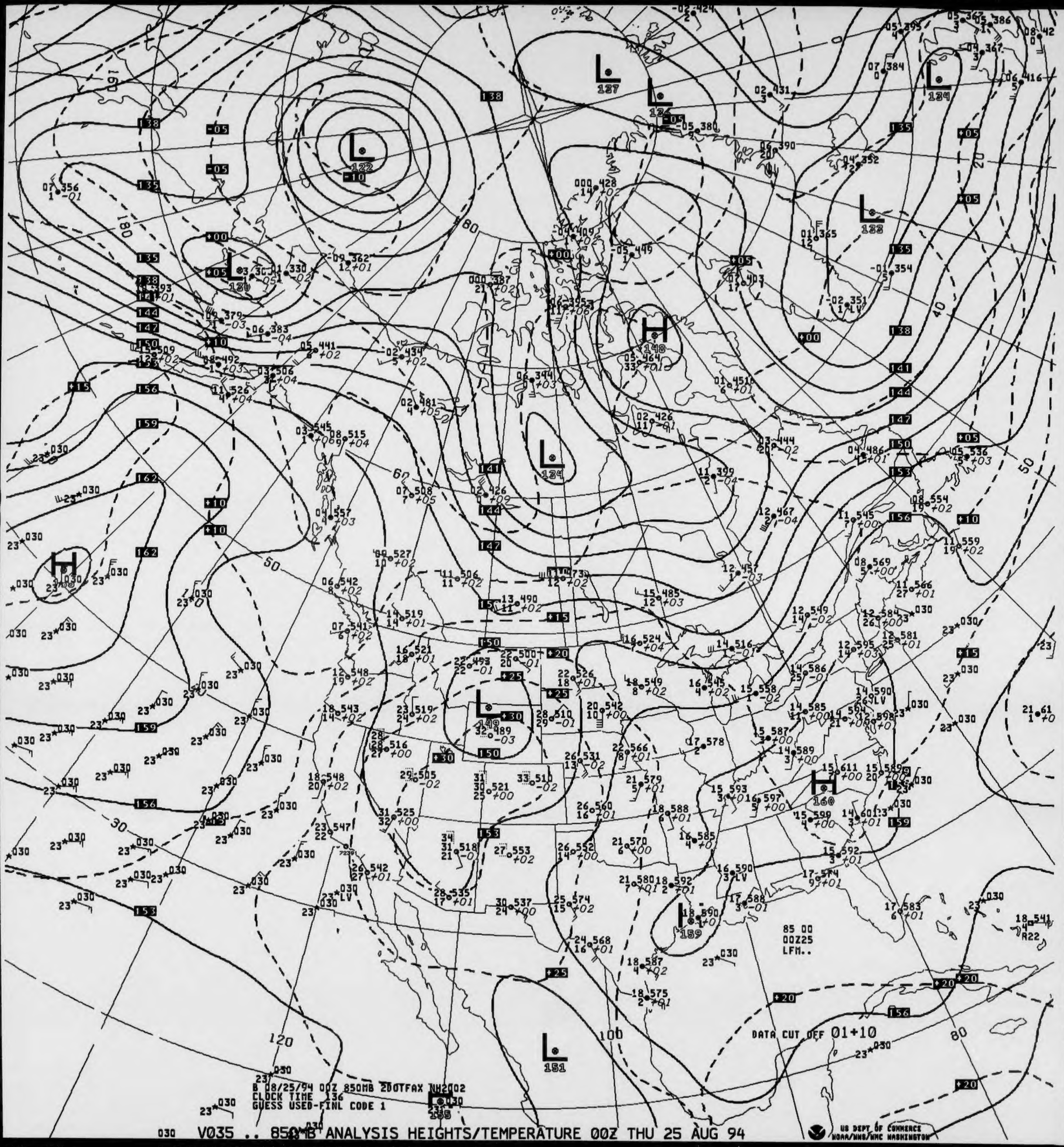
B 08/25/94 00Z 850MB 20OTFAX NH2002
CLOCK TIME 136
GUESS USED-FINL CODE 1
V035 .. 850MB ANALYSIS HEIGHTS/TEMPERATURE 00Z THU 25 AUG 94
85 00
00Z25
LFM..
DATA CUT OFF 01+10
US DEPT OF COMMERCE
NOAA/NWS/NMC WASHINGTON

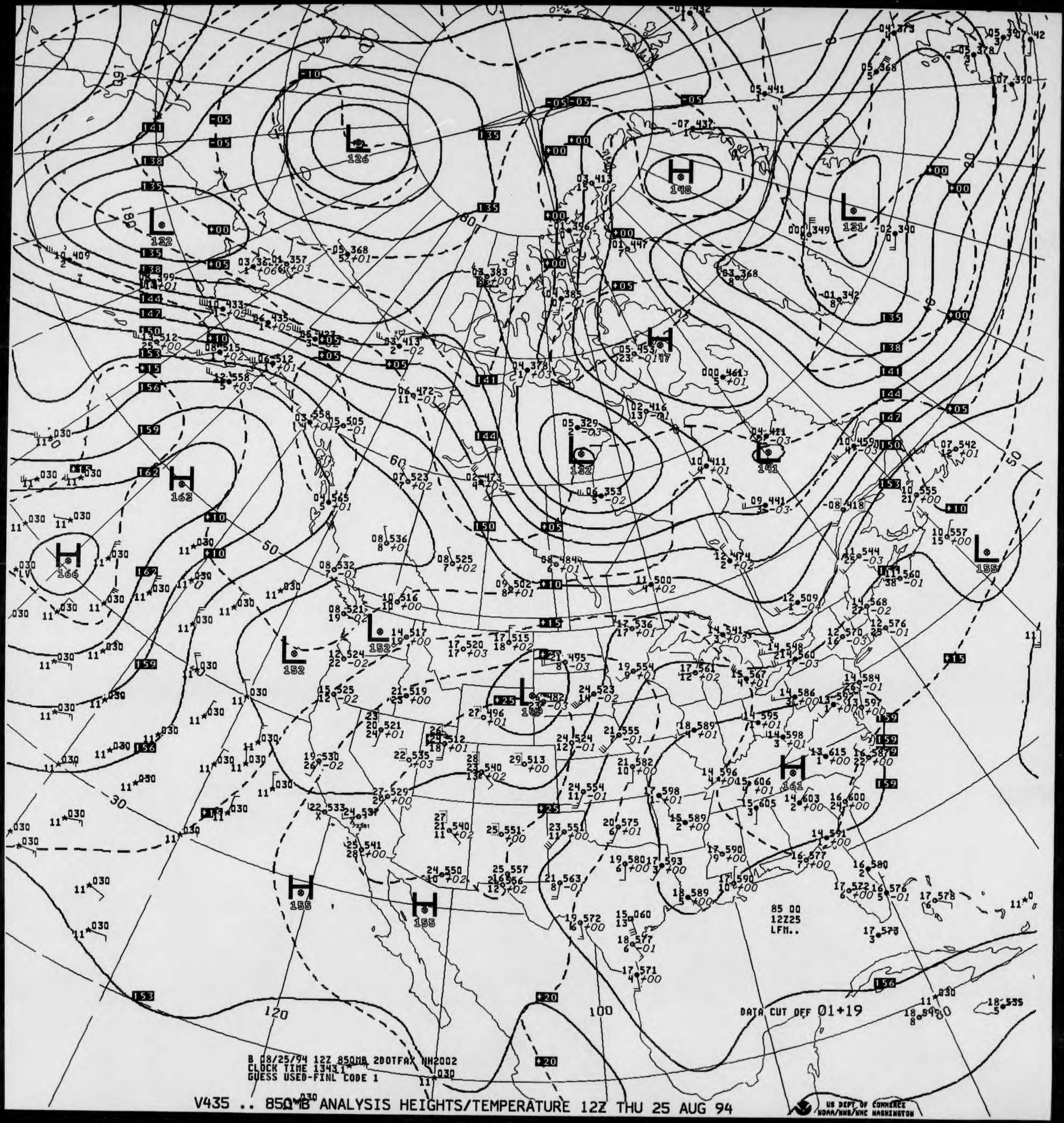
B 08/25/94 12Z 850MB 2DOTFAX NH2002
CLOCK TIME 13431
GUESS USED-FINL CODE 1
V435 .. 850MB ANALYSIS HEIGHTS/TEMPERATURE 12Z THU 25 AUG 94
85 00
12Z25
LFM..
DATA CUT OFF 01+19
US DEPT OF COMMERCE
NOAA/NWS/NMC WASHINGTON

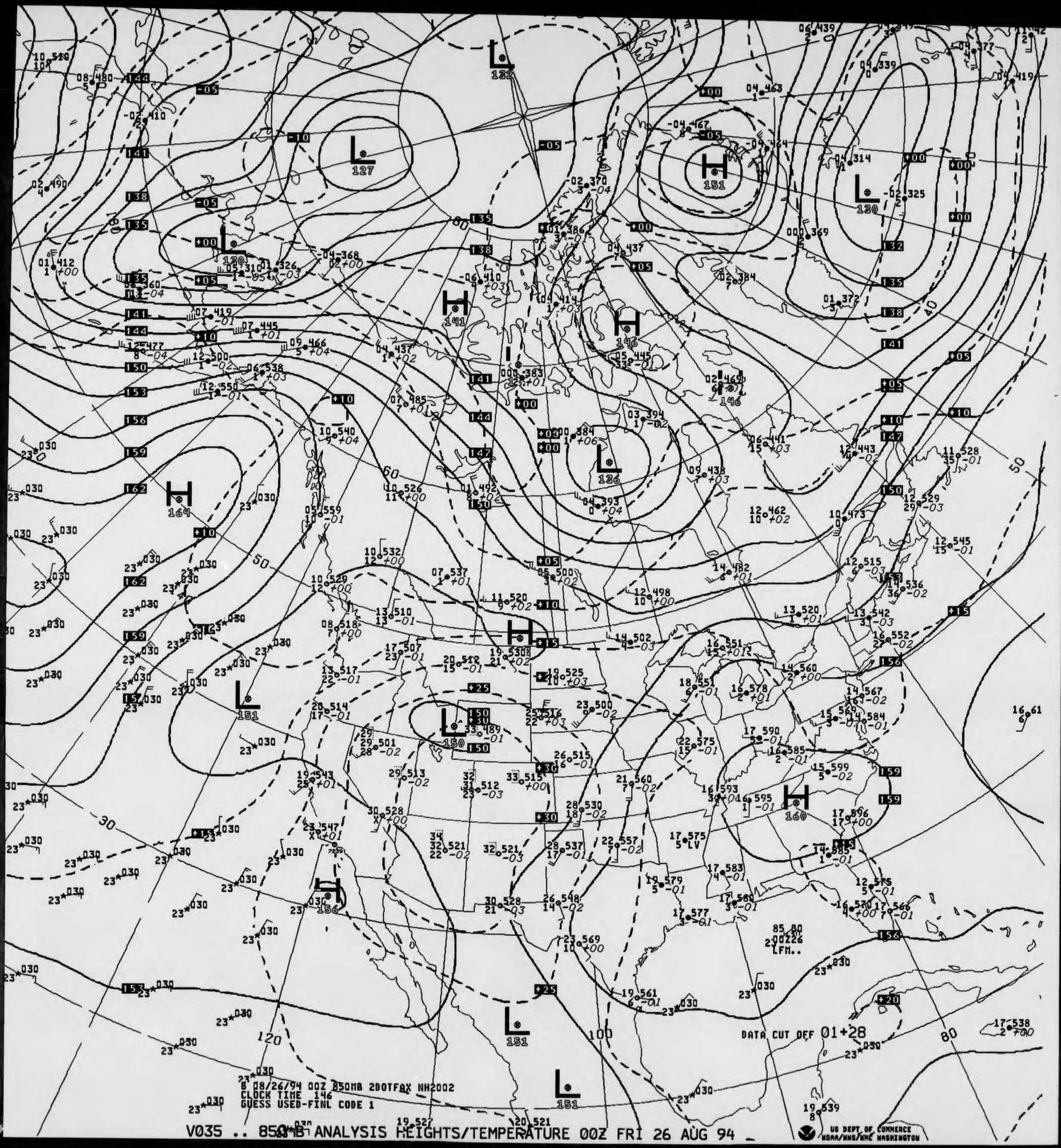
B 08/26/94 00Z 850MB 2DOTFAX NH2002
CLOCK TIME 146
GUESS USED-FINL CODE 1
DATA CUT OFF 01+28
V035 .. 850MB ANALYSIS HEIGHTS/TEMPERATURE 00Z FRI 26 AUG 94
US DEPT OF COMMERCE
NOAA/NWS/NMC WASHINGTON

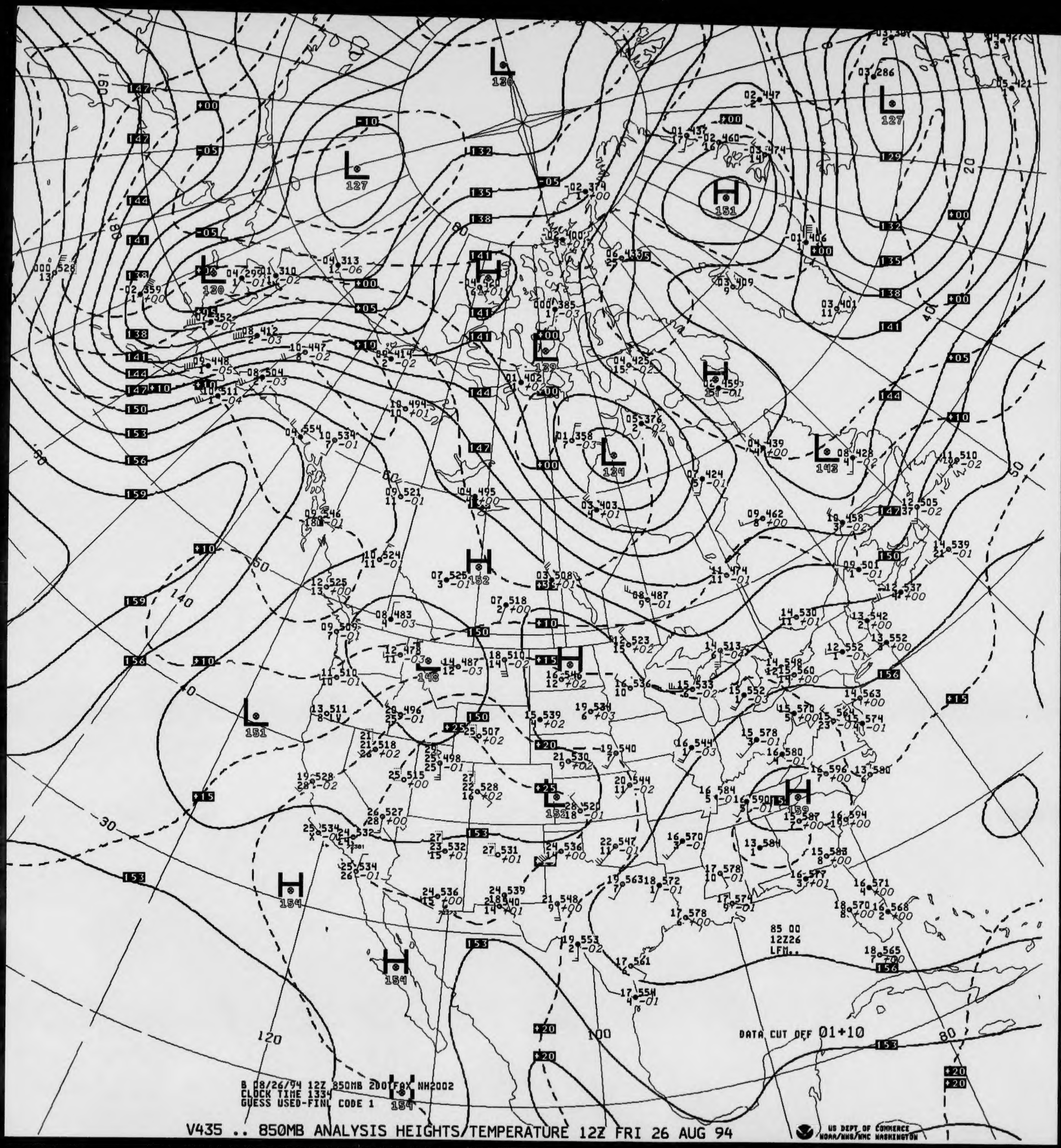
B 08/26/94 12Z 850MB 2DOT FOX NH2002
CLOCK TIME 1334
GUESS USED-FINL CODE 1
85 00
12Z26
LFM..
DATA CUT OFF 01+10
V435 .. 850MB ANALYSIS HEIGHTS/TEMPERATURE 12Z FRI 26 AUG 94
US DEPT OF COMMERCE
NOAA/NWS/NMC WASHINGTON

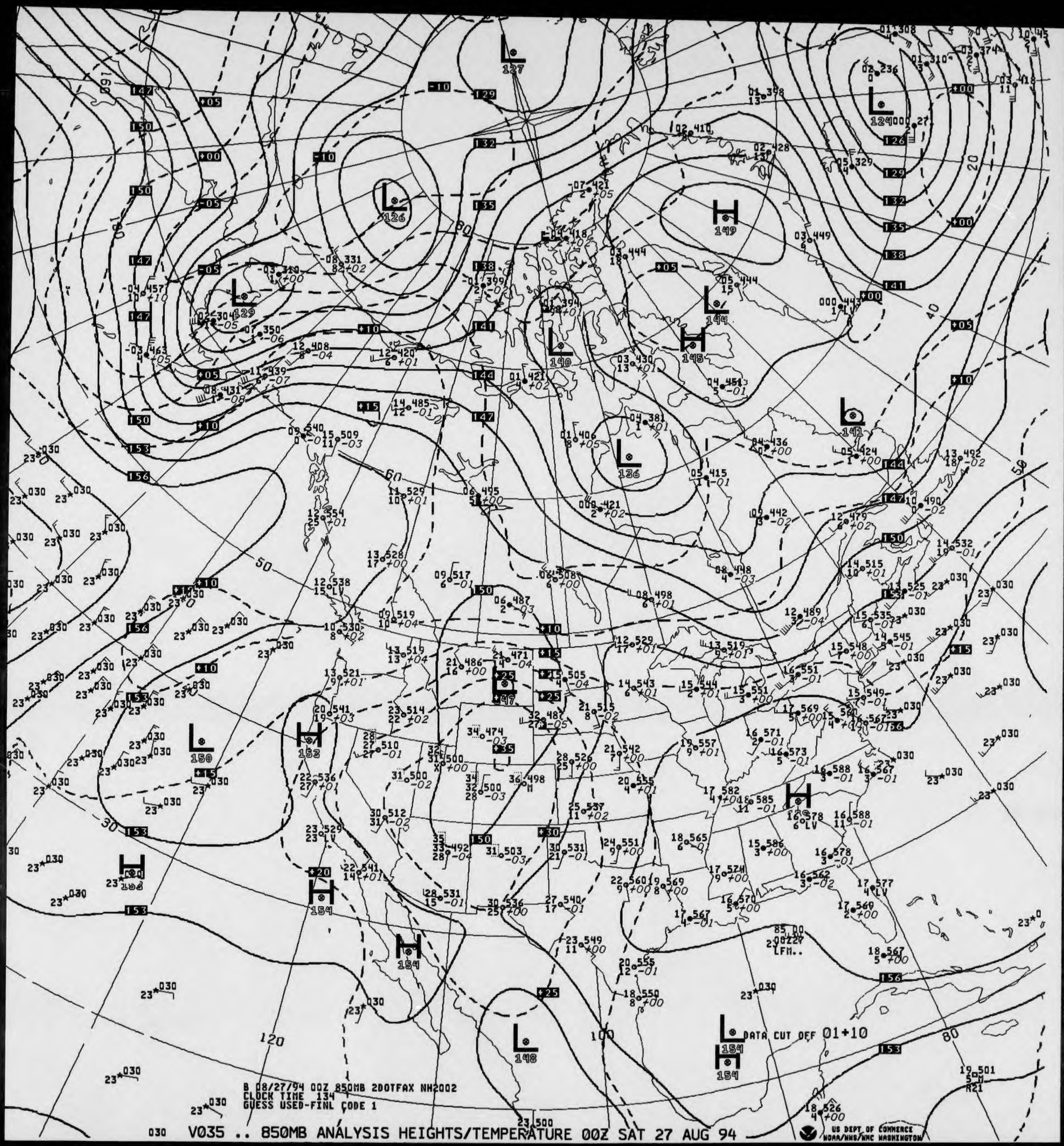
B 08/27/94 00Z 850MB 2DOTFAX NH2002
CLOCK TIME 134
GUESS USED-FINL CODE 1
V035 .. 850MB ANALYSIS HEIGHTS/TEMPERATURE 00Z SAT 27 AUG 94
DATA CUT OFF 01+10
US DEPT OF COMMERCE
NOAA/NWS/NMC WASHINGTON

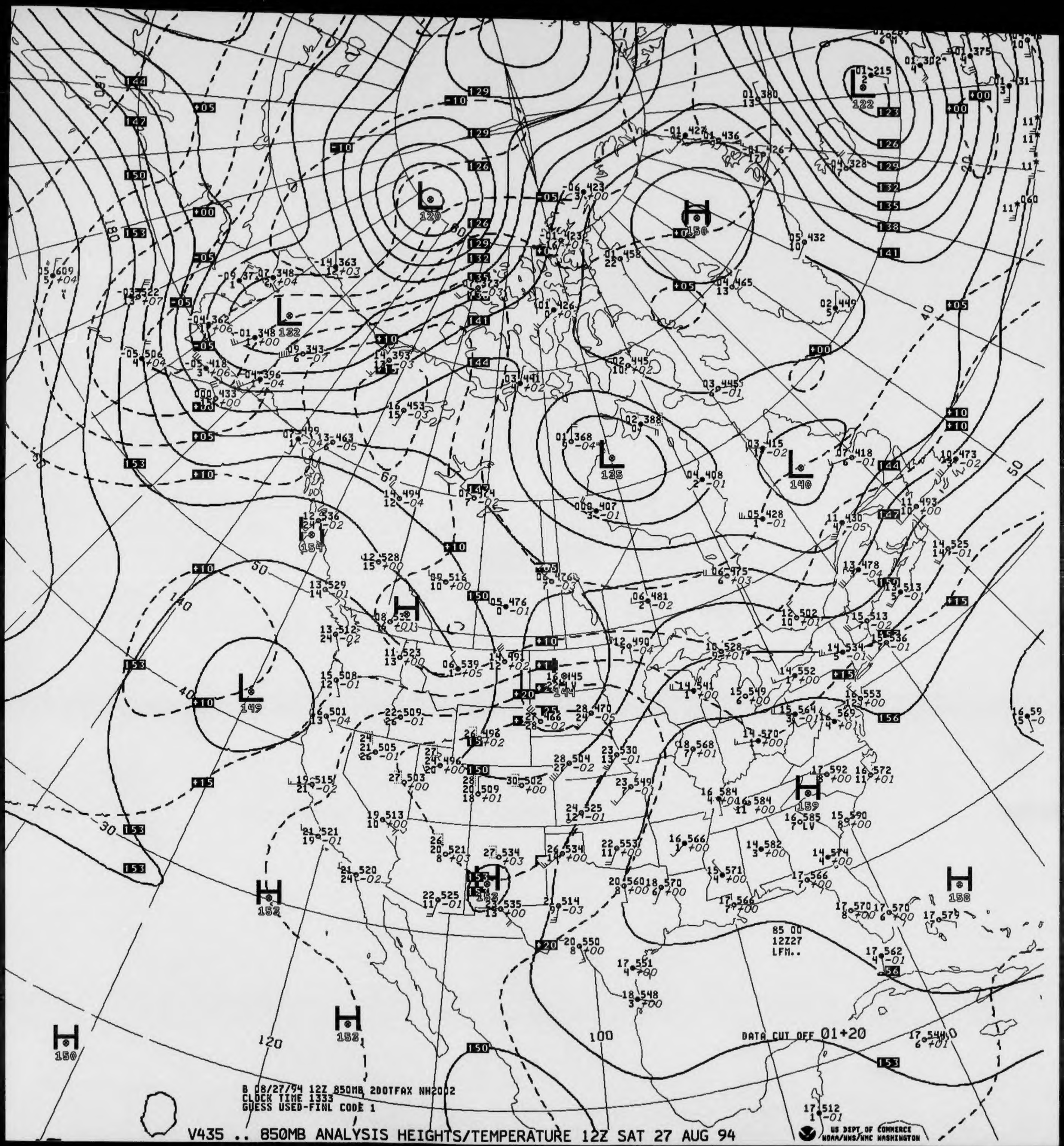
B 08/27/94 12Z 850MB 2DOTFAX NH2002
CLOCK TIME 1333
GUESS USED-FINL CODE 1
V435 .. 850MB ANALYSIS HEIGHTS/TEMPERATURE 12Z SAT 27 AUG 94
85 00
12Z27
LFM..
DATA CUT OFF 01+20
US DEPT OF COMMERCE
NOAA/NWS/NMC WASHINGTON

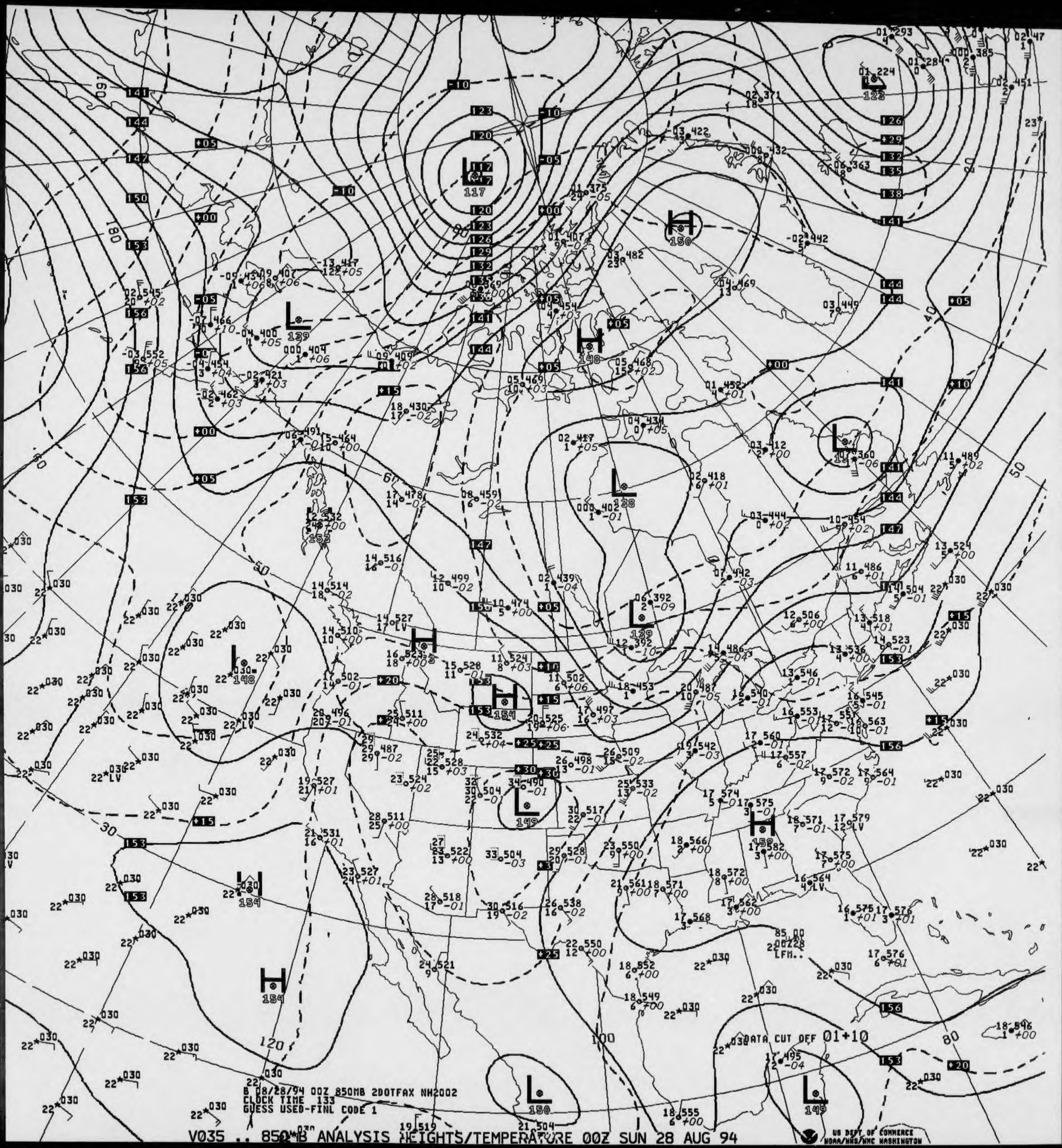
B 08/28/94 00Z 850MB 2DOTFAX NH2002
CLOCK TIME 133
GUESS USED-FINL CODE 1
V035 .. 850MB ANALYSIS HEIGHTS/TEMPERATURE 00Z SUN 28 AUG 94
DATA CUT OFF 01+10
85 00
00Z28
LFM..
US DEPT OF COMMERCE
NOAA/NWS/NMC WASHINGTON

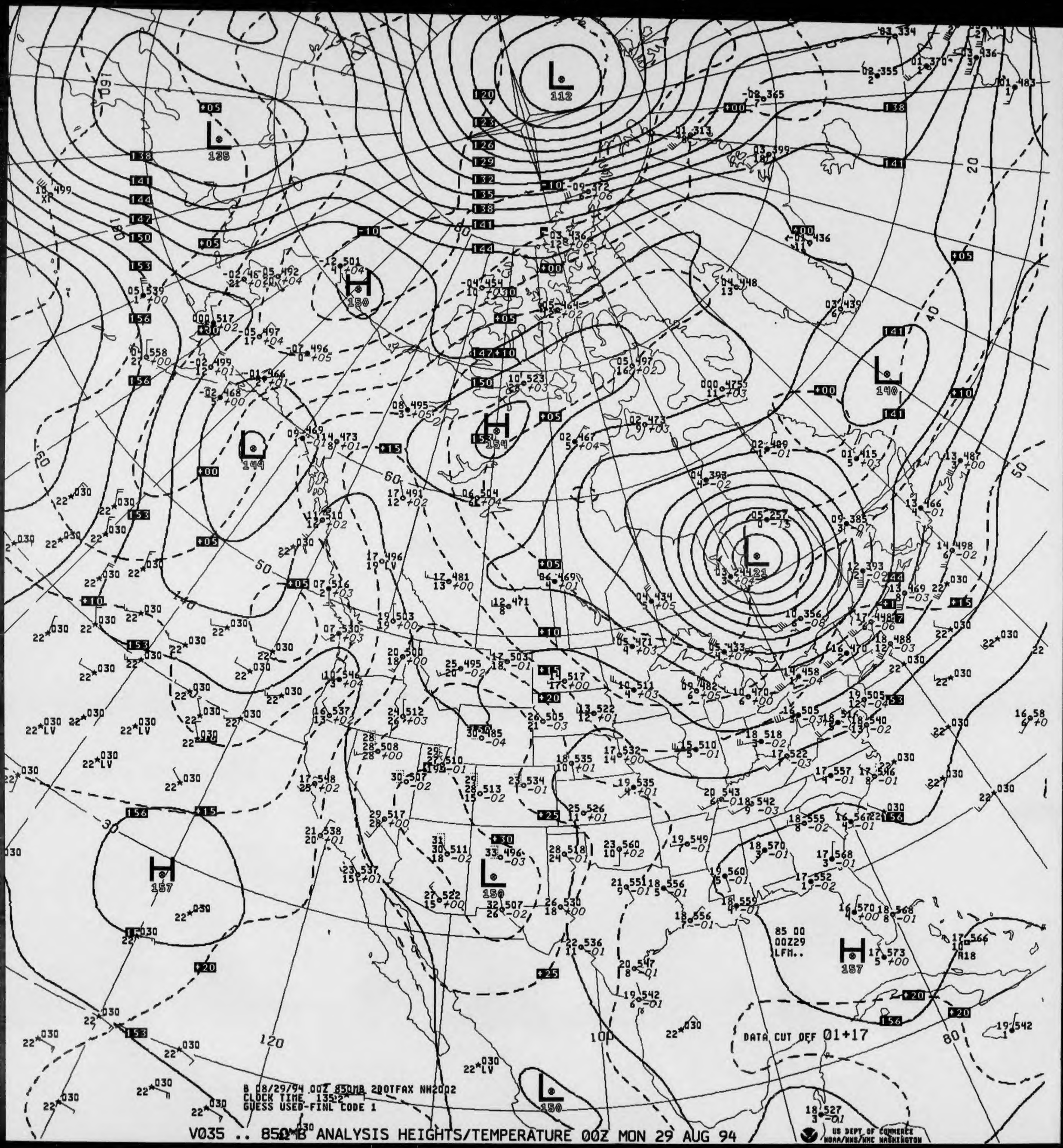
B 08/29/94 00Z 850MB 2DOTFAX NH2002
CLOCK TIME 1352
GUESS USED-FINL CODE 1
85 00
00Z29
LFM..
DATA CUT OFF 01+17
V035 .. 850MB ANALYSIS HEIGHTS/TEMPERATURE 00Z MON 29 AUG 94
US DEPT OF COMMERCE
NOAA/NWS/NMC WASHINGTON

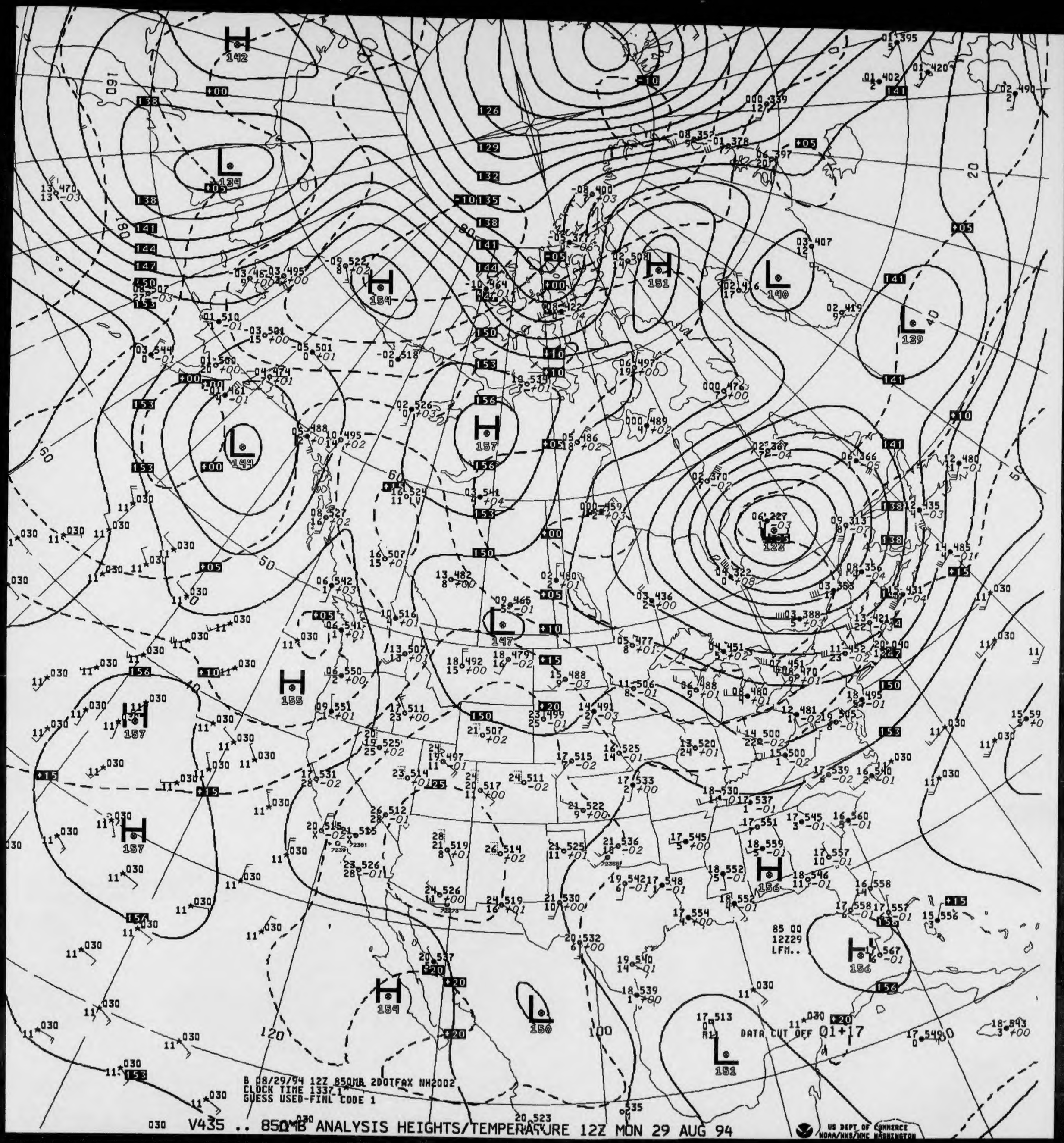
B 08/29/94 12Z 850MB 2DOTFAX NH2002
CLOCK TIME 1337.1
GUESS USED-FINL CODE 1
V435 .. 850MB ANALYSIS HEIGHTS/TEMPERATURE 12Z MON 29 AUG 94
DATA CUT OFF 01+17
85 00
12Z29
LFM..
US DEPT OF COMMERCE
NOAA/NWS/NMC WASHINGTON

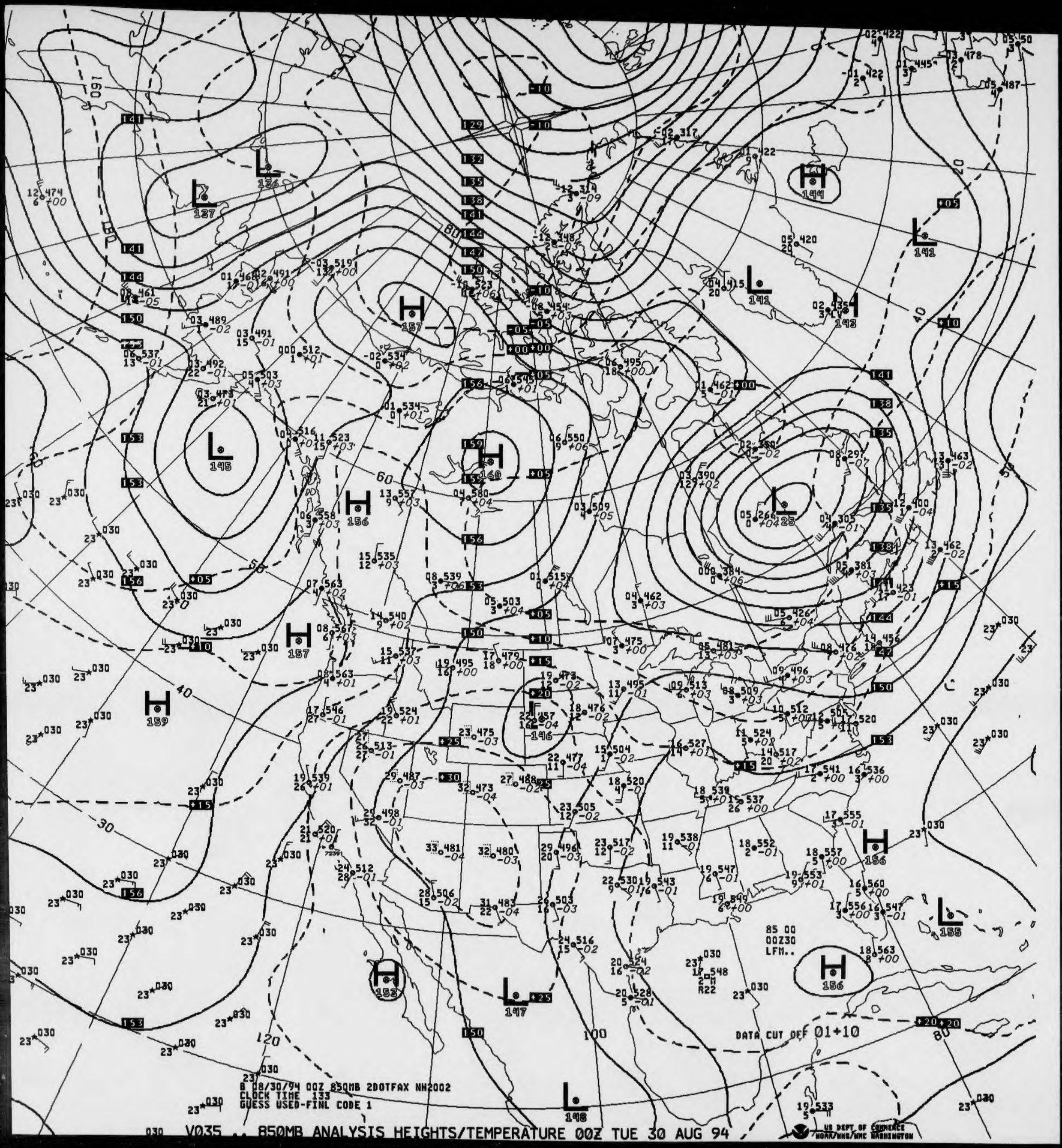
B 08/30/94 00Z 850MB 2DOTFAX NH2002
CLOCK TIME 133
GUESS USED-FINL CODE 1
V035 .. 850MB ANALYSIS HEIGHTS/TEMPERATURE 00Z TUE 30 AUG 94
85 00
00Z30
LFM..
DATA CUT OFF 01+10
US DEPT OF COMMERCE
NOAA/NWS/NMC WASHINGTON

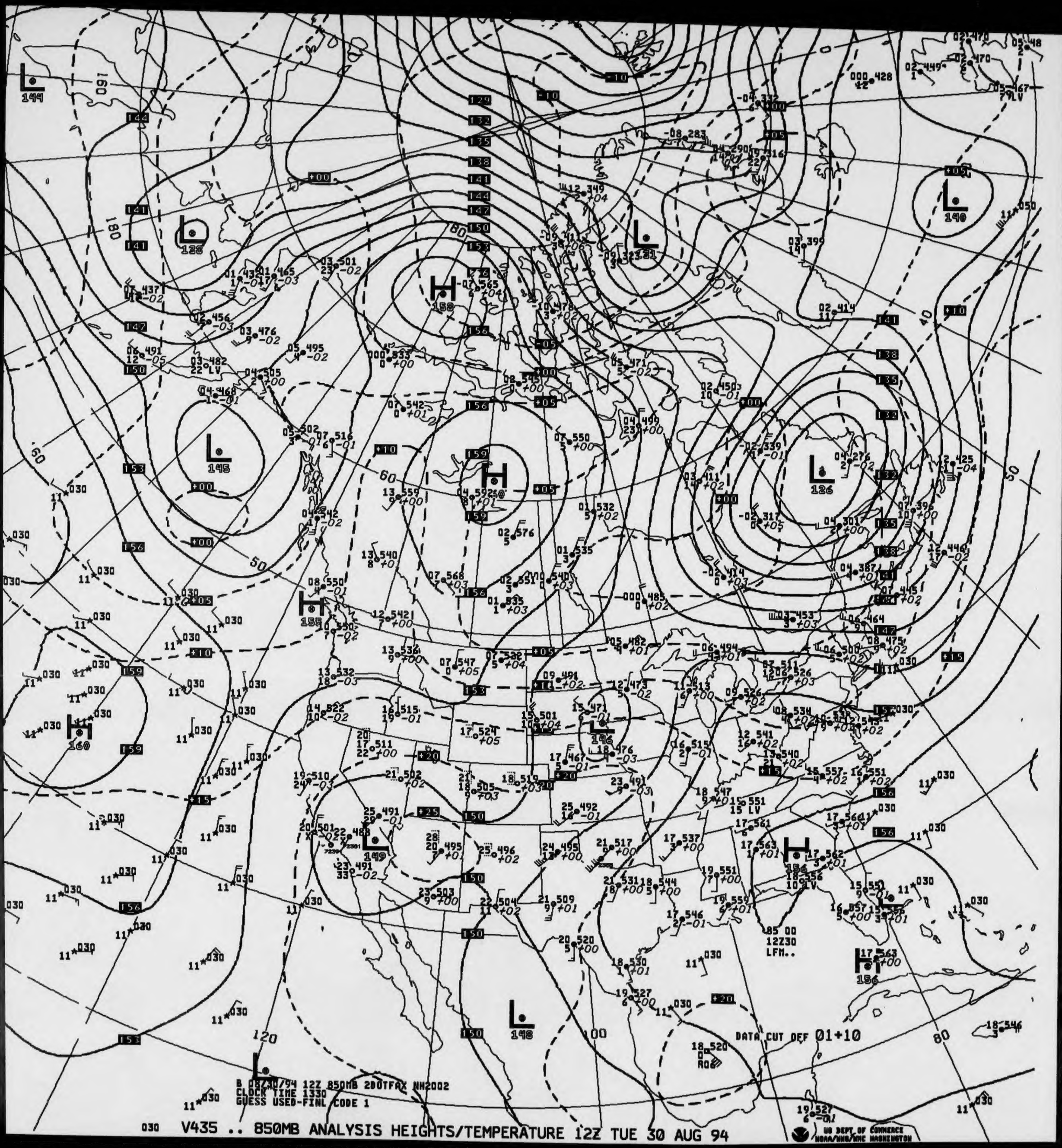
B 08/30/94 12Z 850MB 2DOTFAX NH2002
CLOCK TIME 1330
GUESS USED-FINL CODE 1
V435 .. 850MB ANALYSIS HEIGHTS/TEMPERATURE 12Z TUE 30 AUG 94
DATA CUT OFF 01+10
85 00
12Z30
LFM..
US DEPT OF COMMERCE
NOAA/NWS/NMC WASHINGTON

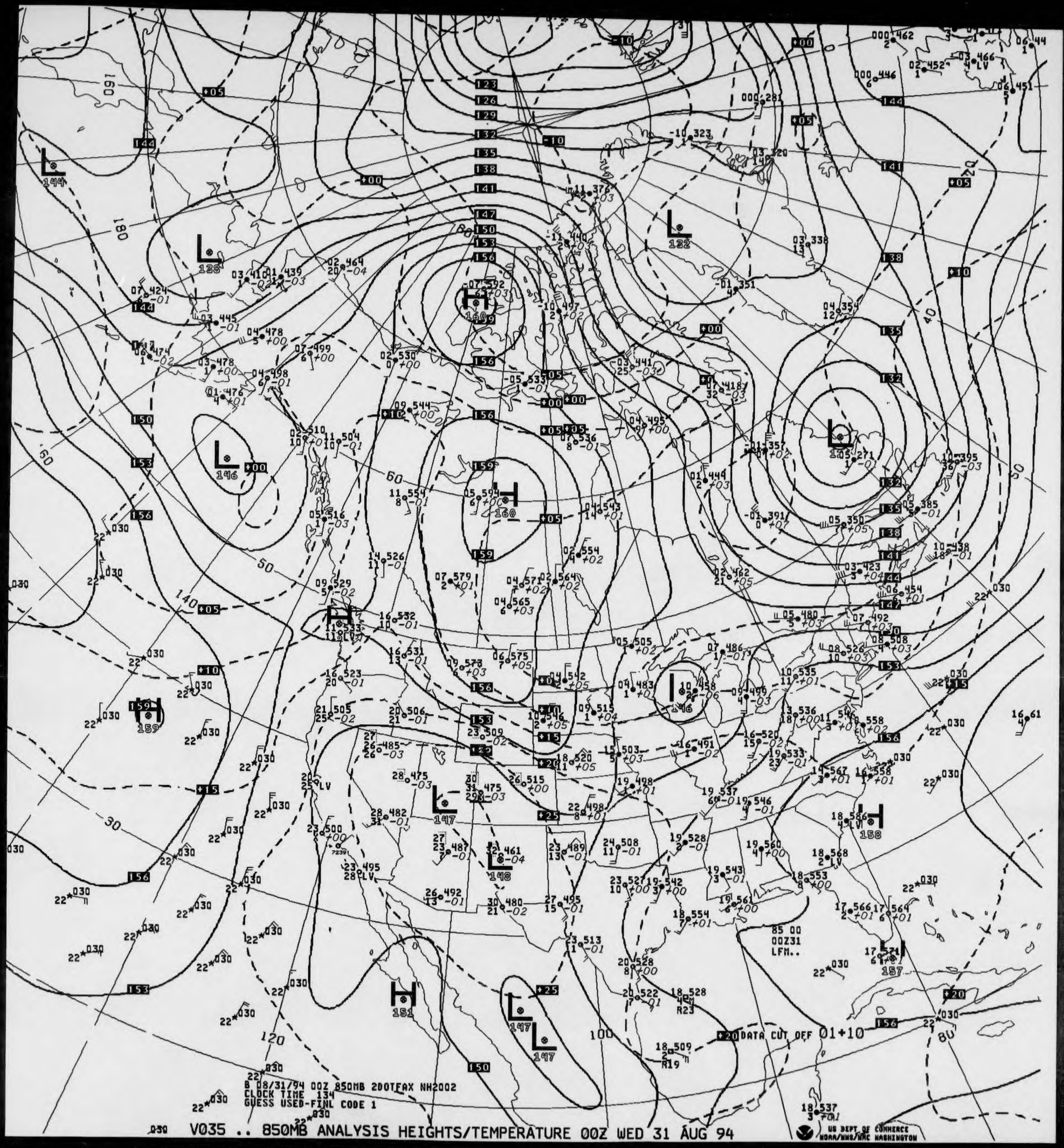
B 08/31/94 00Z 850MB 2DOTFAX NH2002
CLOCK TIME 134
GUESS USED-FINL CODE 1
V035 .. 850MB ANALYSIS HEIGHTS/TEMPERATURE 00Z WED 31 AUG 94
DATA CUT OFF 01+10
85 00
00Z31
LFM..
US DEPT OF COMMERCE
NOAA/NWS/NMC WASHINGTON

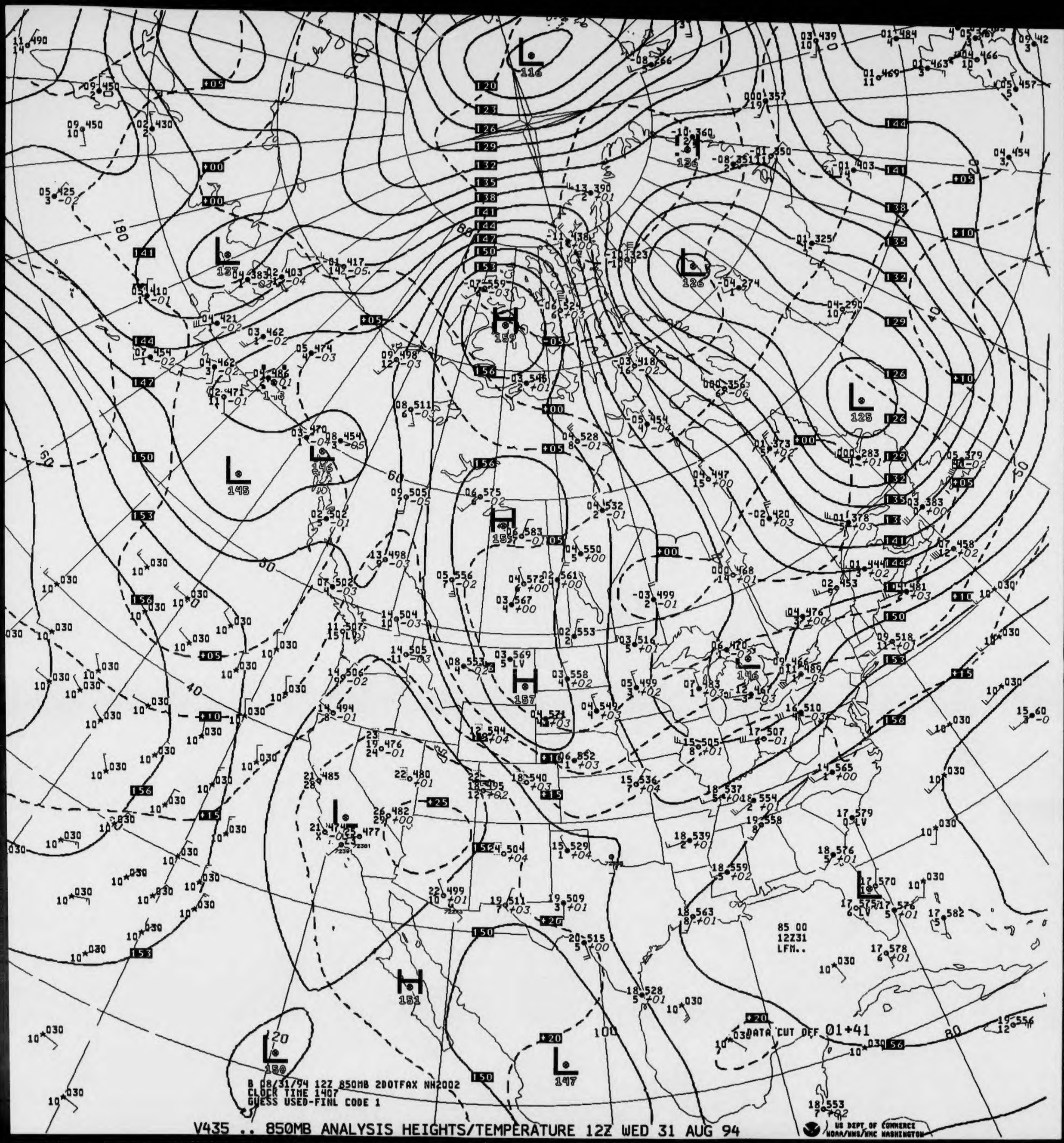
B 08/31/94 12Z 850MB 2DOTFAX NH2002
CLOCK TIME 1407
GUESS USED-FINL CODE 1
85 00
12Z31
LFM..
DATA CUT OFF 01+41
V435 .. 850MB ANALYSIS HEIGHTS/TEMPERATURE 12Z WED 31 AUG 94
US DEPT OF COMMERCE
NOAA/NWS/NMC WASHINGTON

SAM Form 48 - 381A
Rev. 8-83)

National Oceanic and Atmospheric Administration
National Environmental Satellite, Data, and Information S
National Climatic Data Center

700 MB CONSTANT PRESSURE CHARTS

NORTH AMERICAN NMC

ALL RECORDS ARE THE BEST AVAILABLE FOR FILMING

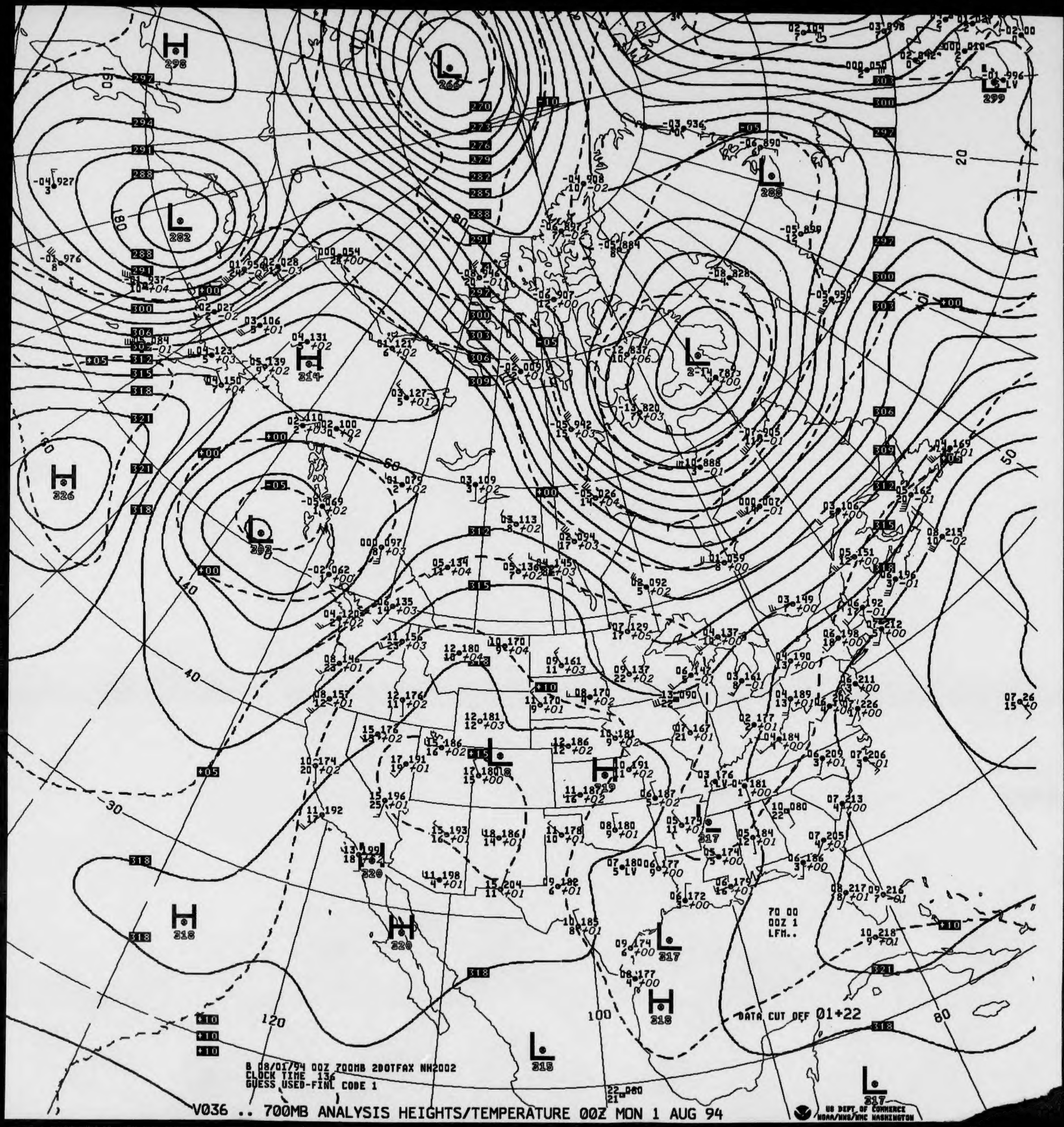
V036 .. 700MB ANALYSIS HEIGHTS/TEMPERATURE 00Z MON 1 AUG 94
B 08/01/94 00Z 700MB 2DOTFAX NH2002
CLOCK TIME 136
GUESS USED-FINL CODE 1
DATA CUT OFF 01+22
70 00
00Z 1
LFM..
US DEPT OF COMMERCE
NOAA/NWS/NMC WASHINGTON

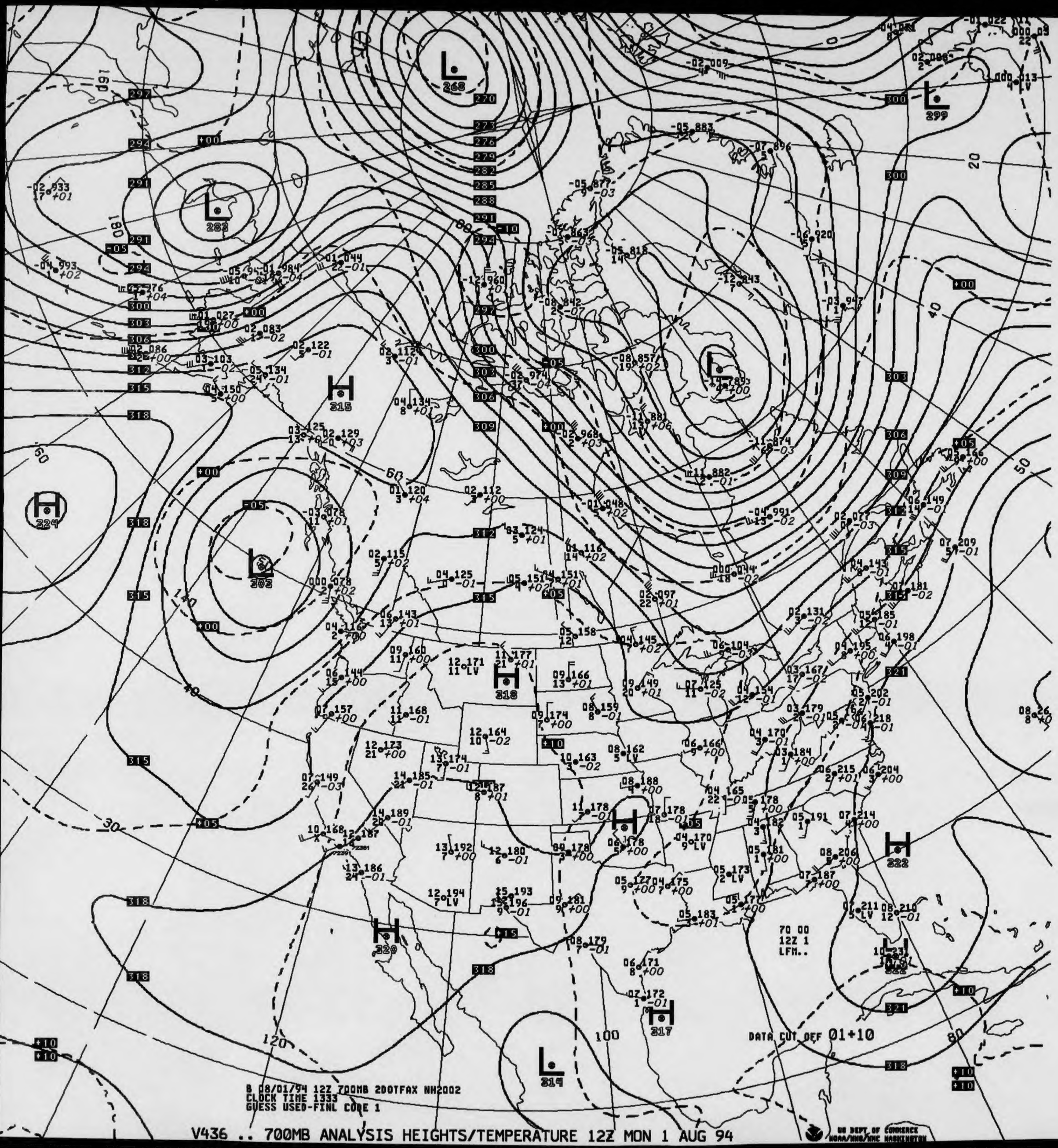
V436 .. 700MB ANALYSIS HEIGHTS/TEMPERATURE 12Z MON 1 AUG 94
B 08/01/94 12Z 700MB 2DOTFAX NH2002
CLOCK TIME 1333
GUESS USED-FINL CODE 1
DATA CUT OFF 01+10
70 00
12Z 1
LFM..
US DEPT OF COMMERCE
NOAA/NWS/NMC WASHINGTON

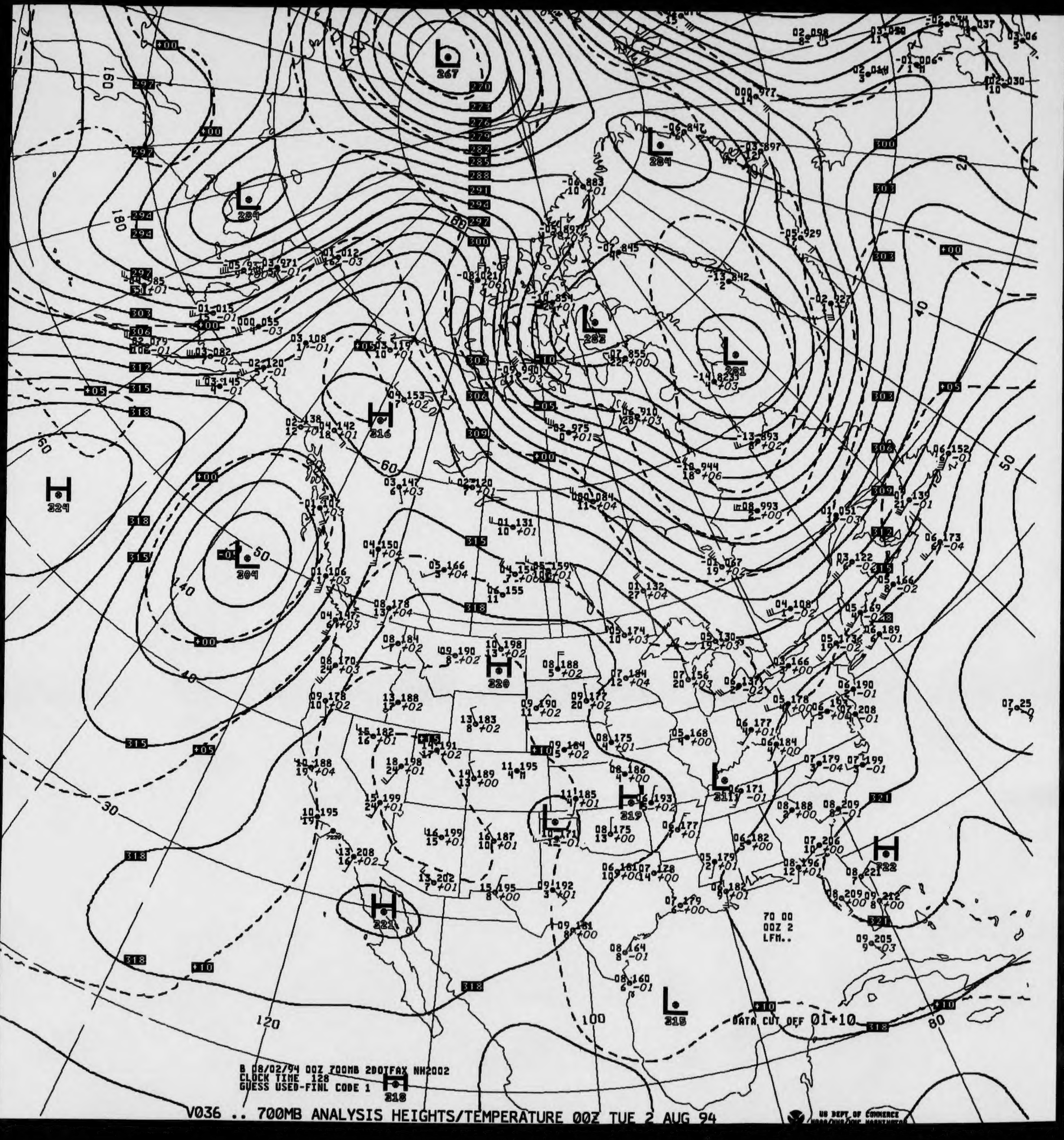
B 08/02/94 00Z 700MB 2DOIFAX NH2002
CLOCK TIME 128
GUESS USED-FINL CODE 1
V036 .. 700MB ANALYSIS HEIGHTS/TEMPERATURE 00Z TUE 2 AUG 94
DATA CUT OFF 01+10
70 00
00Z 2
LFM..
US DEPT OF COMMERCE

B 08/02/94 12Z 700MB 2DOTFAX NH2002
CLOCK TIME 1329
GUESS USED-FINL CODE 1

V436 .. 700MB ANALYSIS HEIGHTS/TEMPERATURE 12Z TUE 2 AUG 94

DATA CUT OFF 01+10

70 00
12Z 2
LFM..

US DEPT OF COMMERCE
NOAA/NWS/NMC WASHINGTON

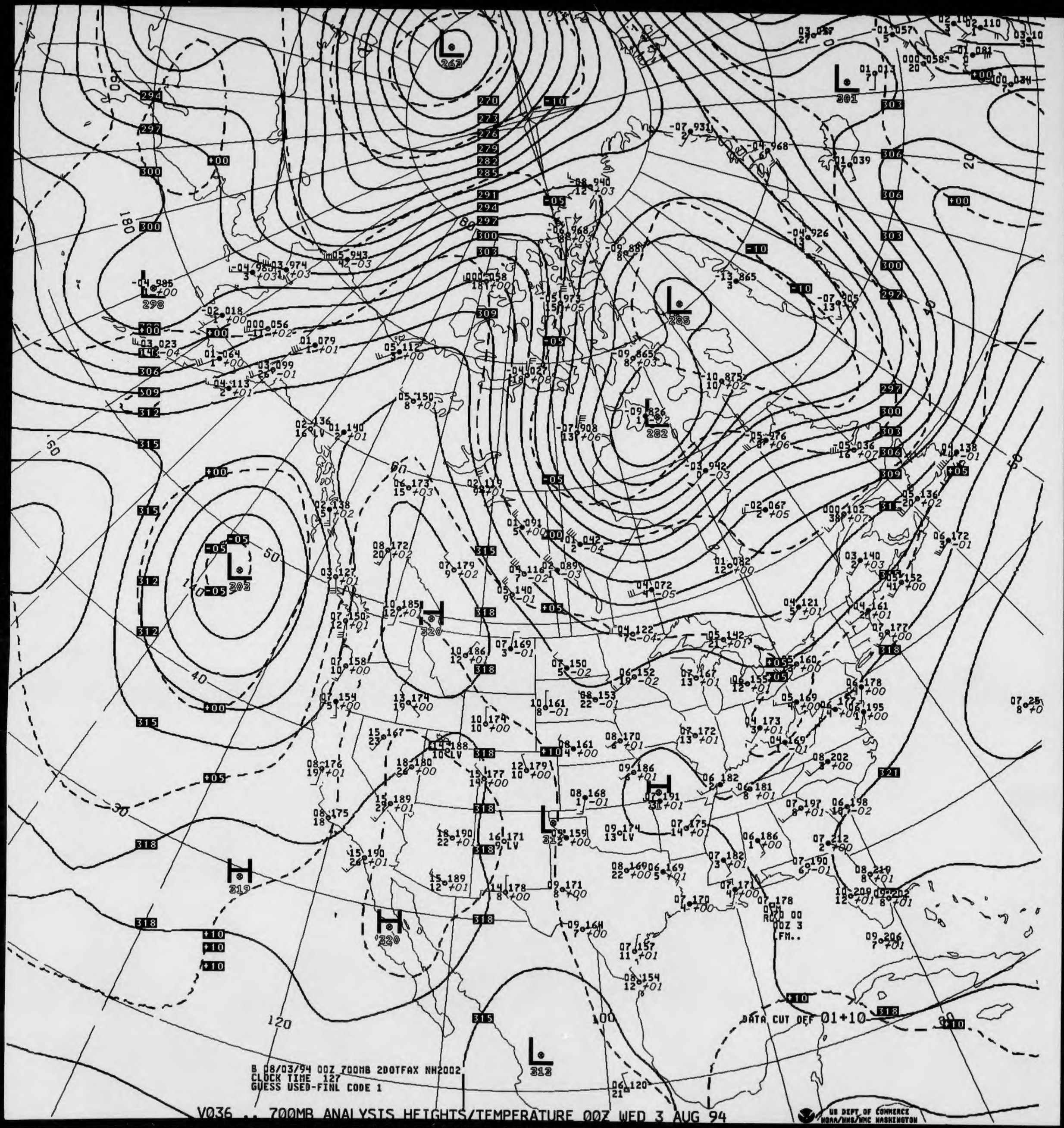
B 08/03/94 00Z 700MB 2DOTFAX NH2002
CLOCK TIME 127
GUESS USED-FINL CODE 1
V036 .. 700MB ANALYSIS HEIGHTS/TEMPERATURE 00Z WED 3 AUG 94
DATA CUT OFF 01+10
US DEPT OF COMMERCE
NOAA/NWS/NMC WASHINGTON

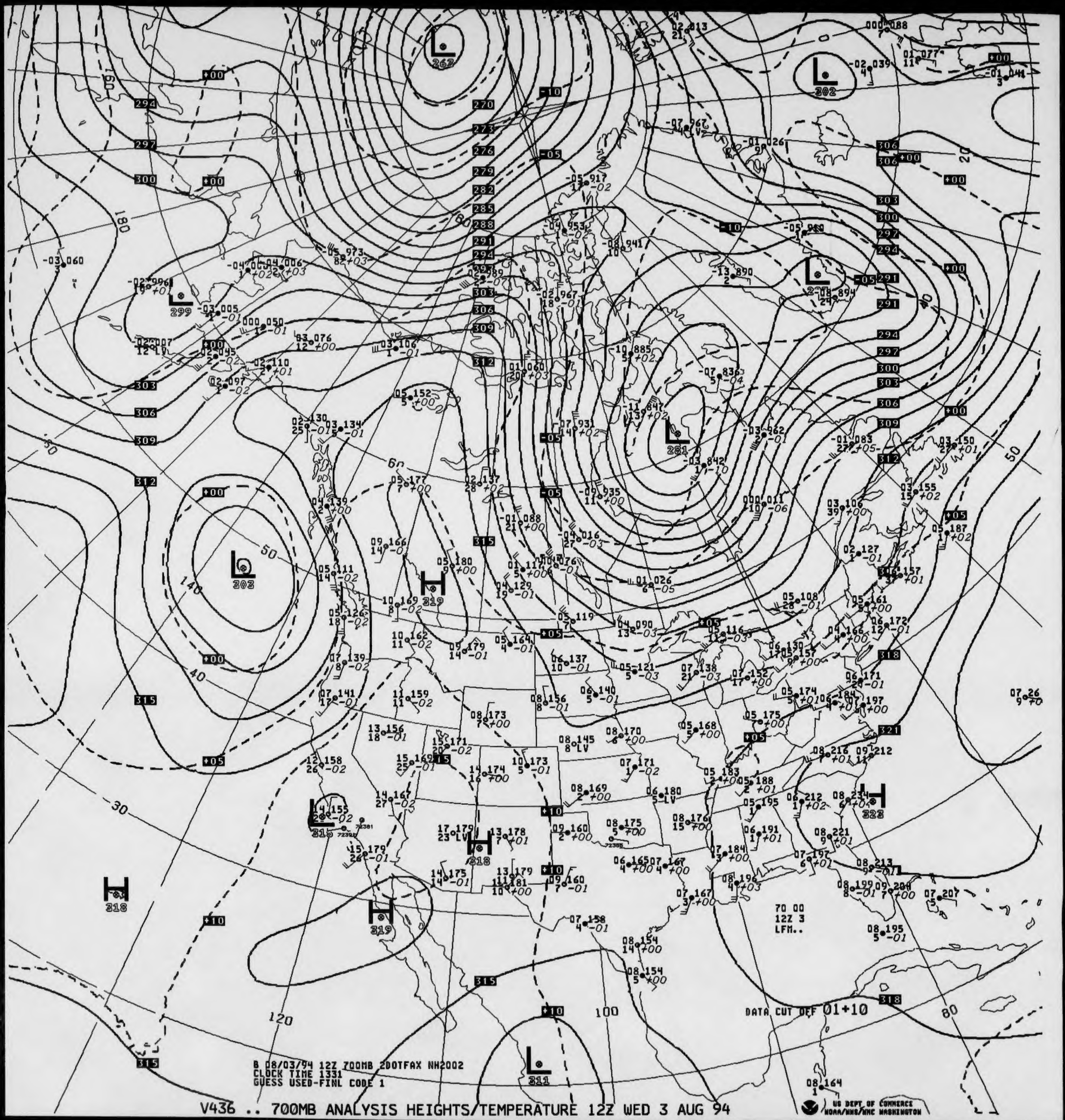
B 08/03/94 12Z 700MB 2DOTFAX NH2002
CLOCK TIME 1331
GUESS USED-FINL CODE 1
V436 .. 700MB ANALYSIS HEIGHTS/TEMPERATURE 12Z WED 3 AUG 94
70 00
12Z 3
LFM..
DATA CUT OFF 01+10
US DEPT OF COMMERCE
NOAA/NWS/NMC WASHINGTON

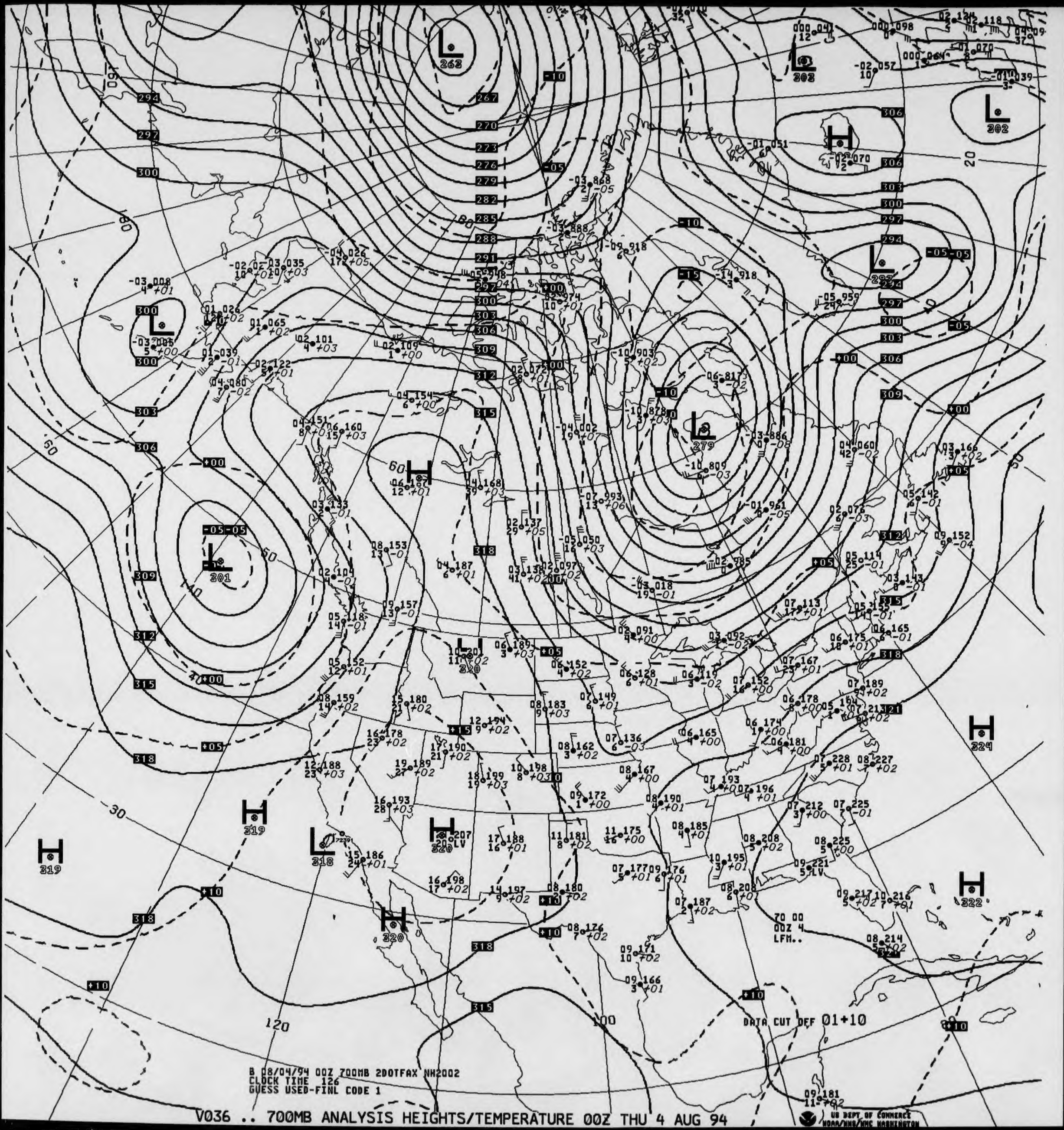
V036 .. 700MB ANALYSIS HEIGHTS/TEMPERATURE 00Z THU 4 AUG 94
B 08/04/94 00Z 700MB 2DOTFAX NH2002
CLOCK TIME 126
GUESS USED-FINL CODE 1
DATA CUT OFF 01+10
70 00
00Z 4
LFM..
US DEPT OF COMMERCE
NOAA/NWS/NMC WASHINGTON

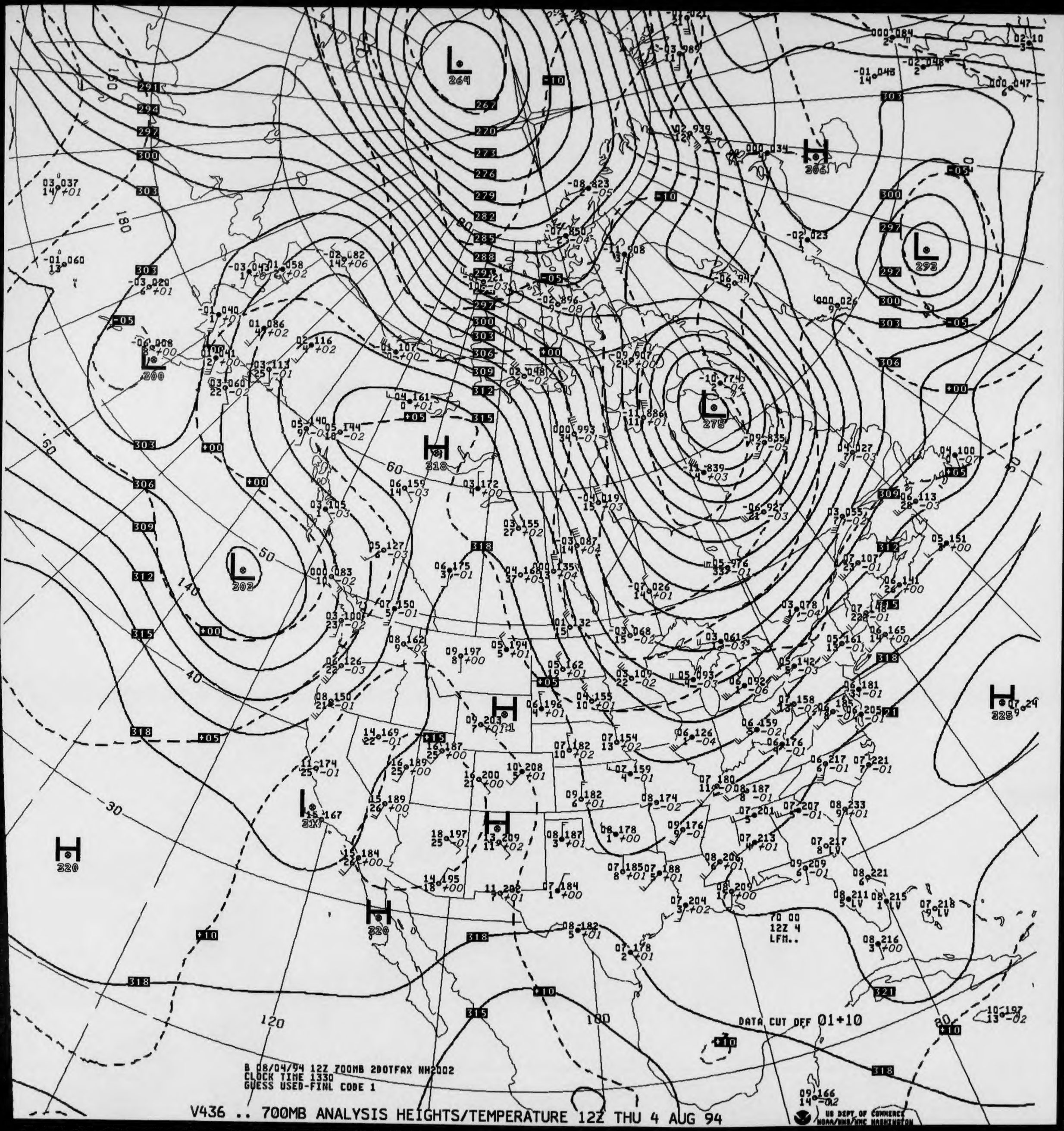
B 08/04/94 12Z 700MB 2DOTFAX NH2002
CLOCK TIME 1330
GUESS USED-FINL CODE 1
V436 .. 700MB ANALYSIS HEIGHTS/TEMPERATURE 12Z THU 4 AUG 94
DATA CUT OFF 01+10
70 00
12Z 4
LFM..
US DEPT OF COMMERCE
NOAA/NWS/NMC WASHINGTON

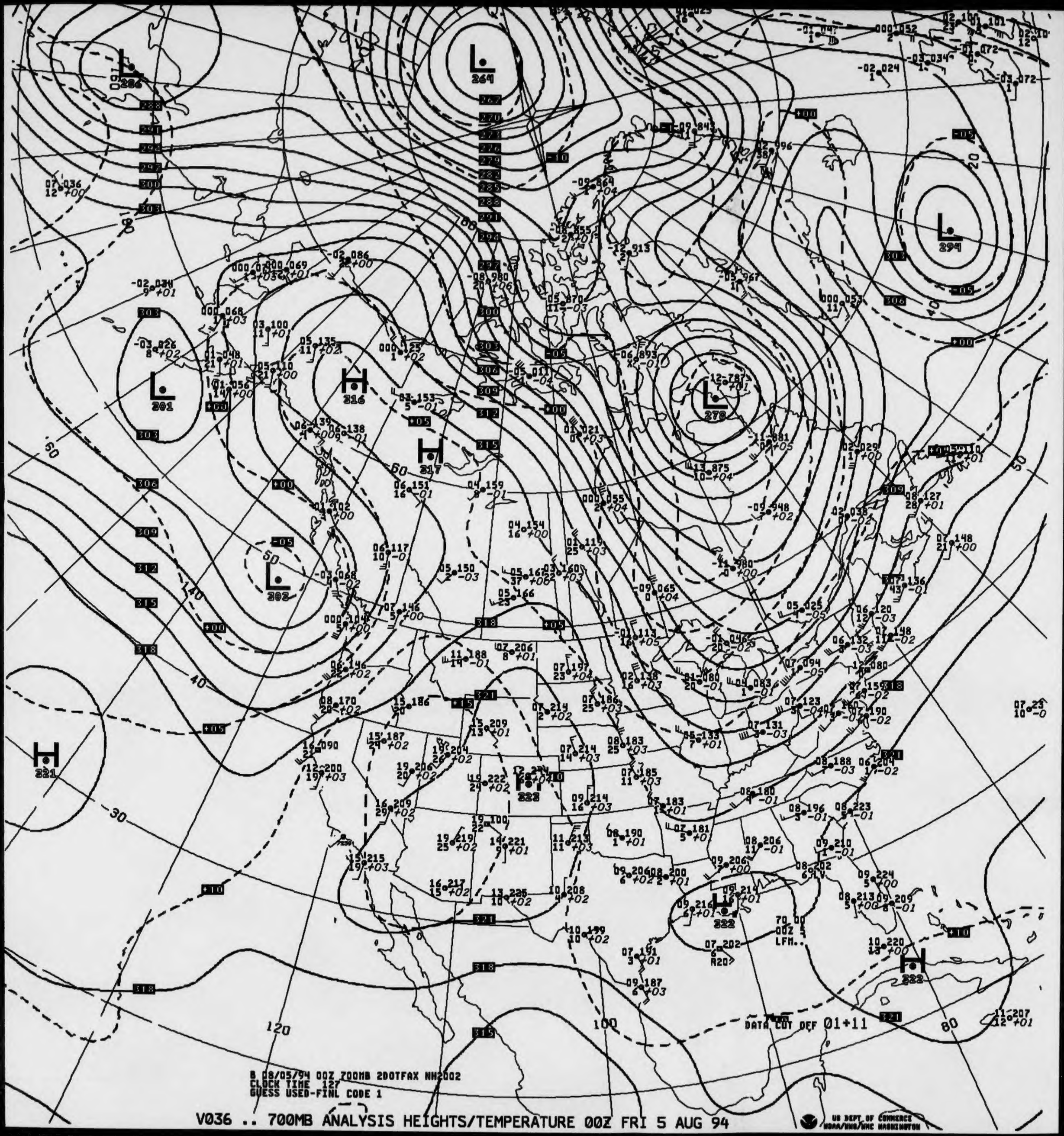
B 08/05/94 00Z 700MB 2DOTFAX NH2002
CLOCK TIME 127
GUESS USED-FINL CODE 1
V036 .. 700MB ANALYSIS HEIGHTS/TEMPERATURE 00Z FRI 5 AUG 94
DATA CUT OFF 01+11
US DEPT OF COMMERCE
NOAA/NWS/NMC WASHINGTON

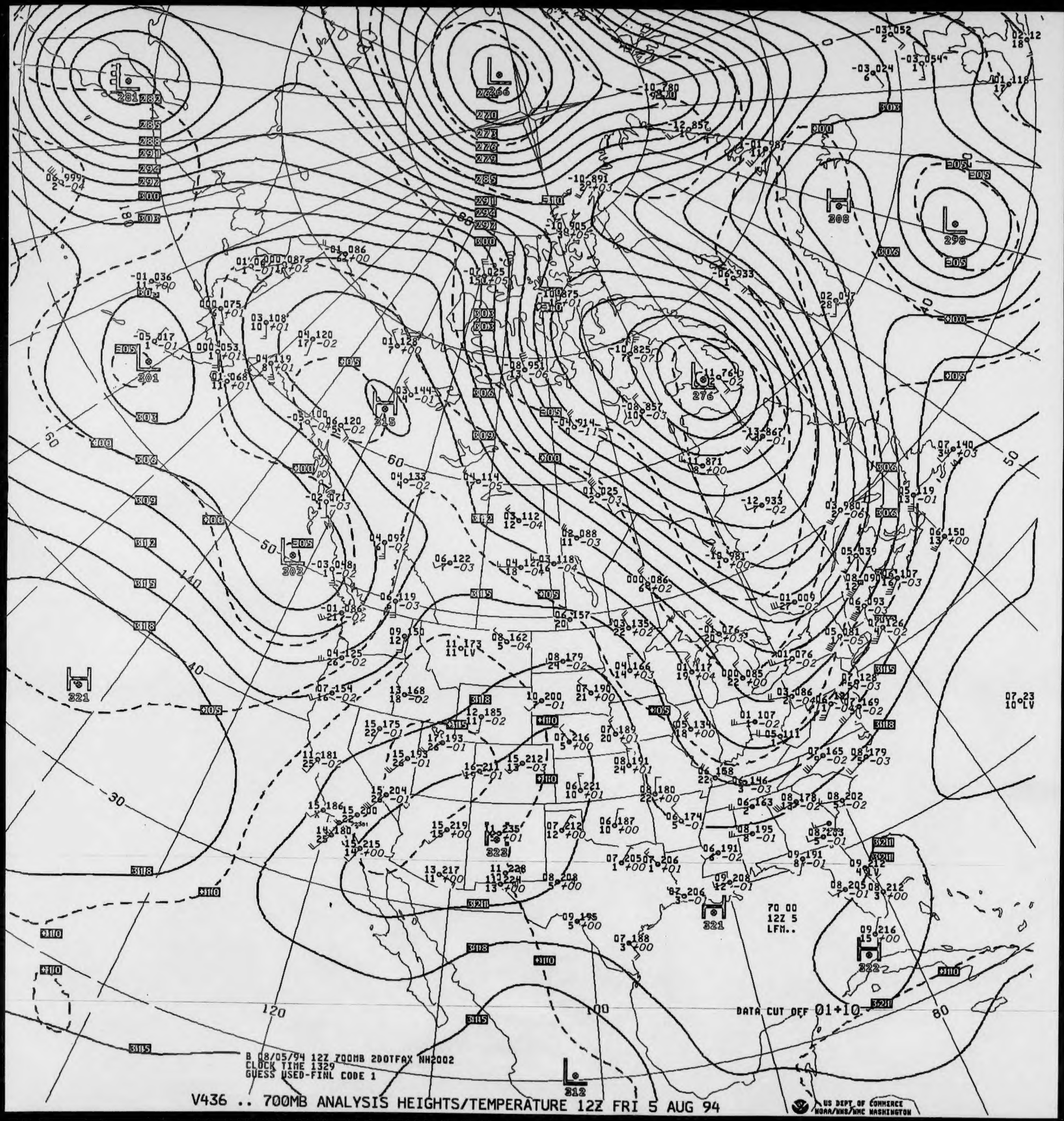
B 08/05/94 12Z 700MB 2DOTFAX NH2002
CLOCK TIME 1329
GUESS USED-FINL CODE 1
V436 .. 700MB ANALYSIS HEIGHTS/TEMPERATURE 12Z FRI 5 AUG 94
70 00
12Z 5
LFM..
DATA CUT OFF 01+10
US DEPT OF COMMERCE
NOAA/NWS/NMC WASHINGTON

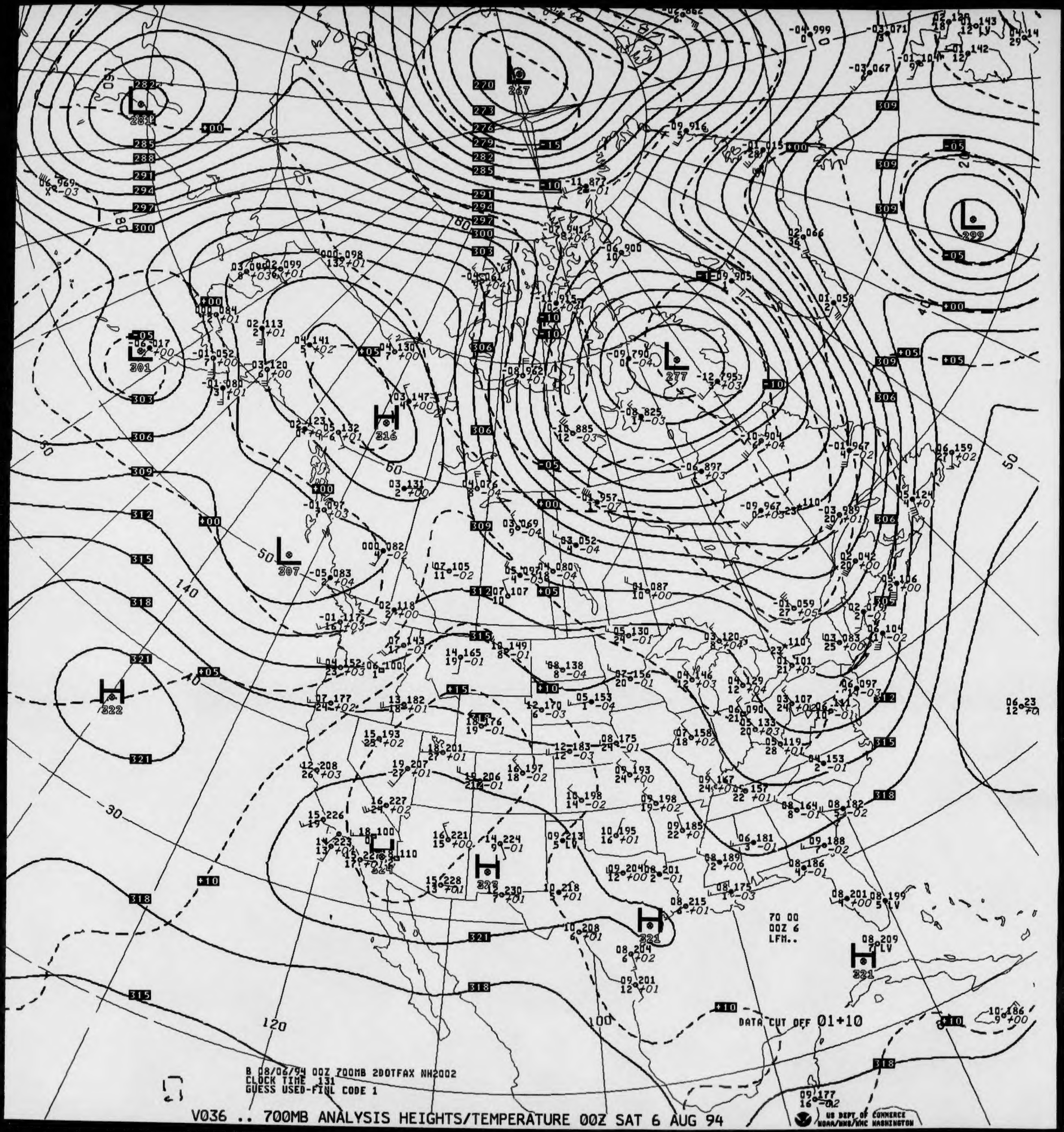
B 08/06/94 00Z 700MB 2DOTFAX NH2002
CLOCK TIME 131
GUESS USED-FINL CODE 1
V036 .. 700MB ANALYSIS HEIGHTS/TEMPERATURE 00Z SAT 6 AUG 94
70 00
00Z 6
LFM..
DATA CUT OFF 01+10
US DEPT OF COMMERCE
NOAA/NWS/NMC WASHINGTON

B 08/06/94 12Z 700MB 2DOTFAX NH2002
CLOCK TIME 1329
GUESS USED-FINL CODE 1

V436 .. 700MB ANALYSIS HEIGHTS/TEMPERATURE 12Z SAT 6 AUG 94

70 00
12Z 6
LFM..

DATA CUT OFF 01 +10

US DEPT OF COMMERCE
NOAA/NWS/NMC WASHINGTON

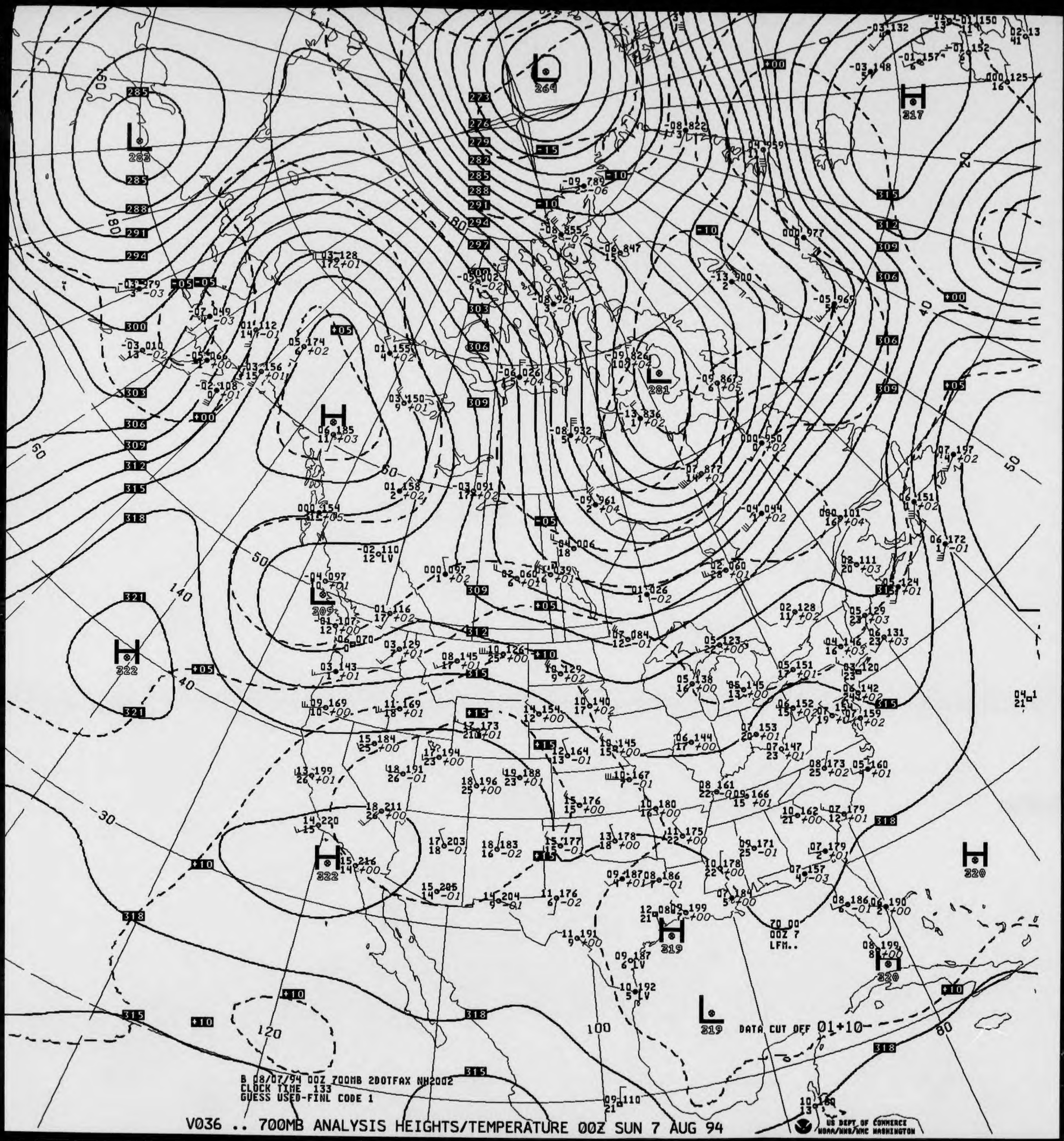
B 08/07/94 00Z 700MB 20OTFAX NH2002
CLOCK TIME 133
GUESS USED-FINL CODE 1
V036 .. 700MB ANALYSIS HEIGHTS/TEMPERATURE 00Z SUN 7 AUG 94
DATA CUT OFF 01+10
US DEPT OF COMMERCE
NOAA/NWS/NMC WASHINGTON
00Z 7
LFM..

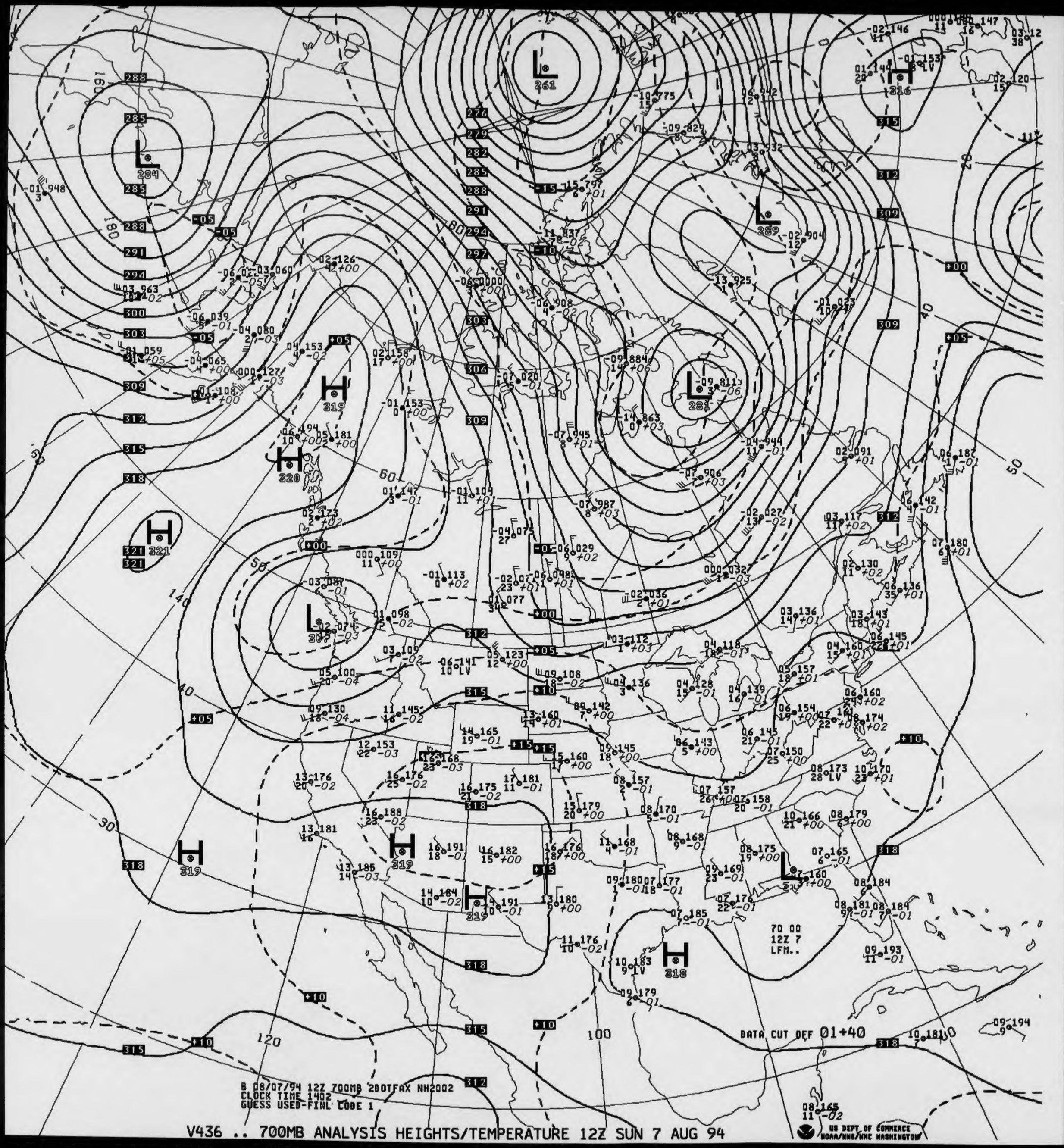
B 08/07/94 12Z 700MB 2DOTFAX NH2002
CLOCK TIME 1402
GUESS USED-FINL CODE 1
V436 .. 700MB ANALYSIS HEIGHTS/TEMPERATURE 12Z SUN 7 AUG 94
DATA CUT OFF 01+40
70 00
12Z 7
LFM..
US DEPT OF COMMERCE
NOAA/NWS/NMC WASHINGTON

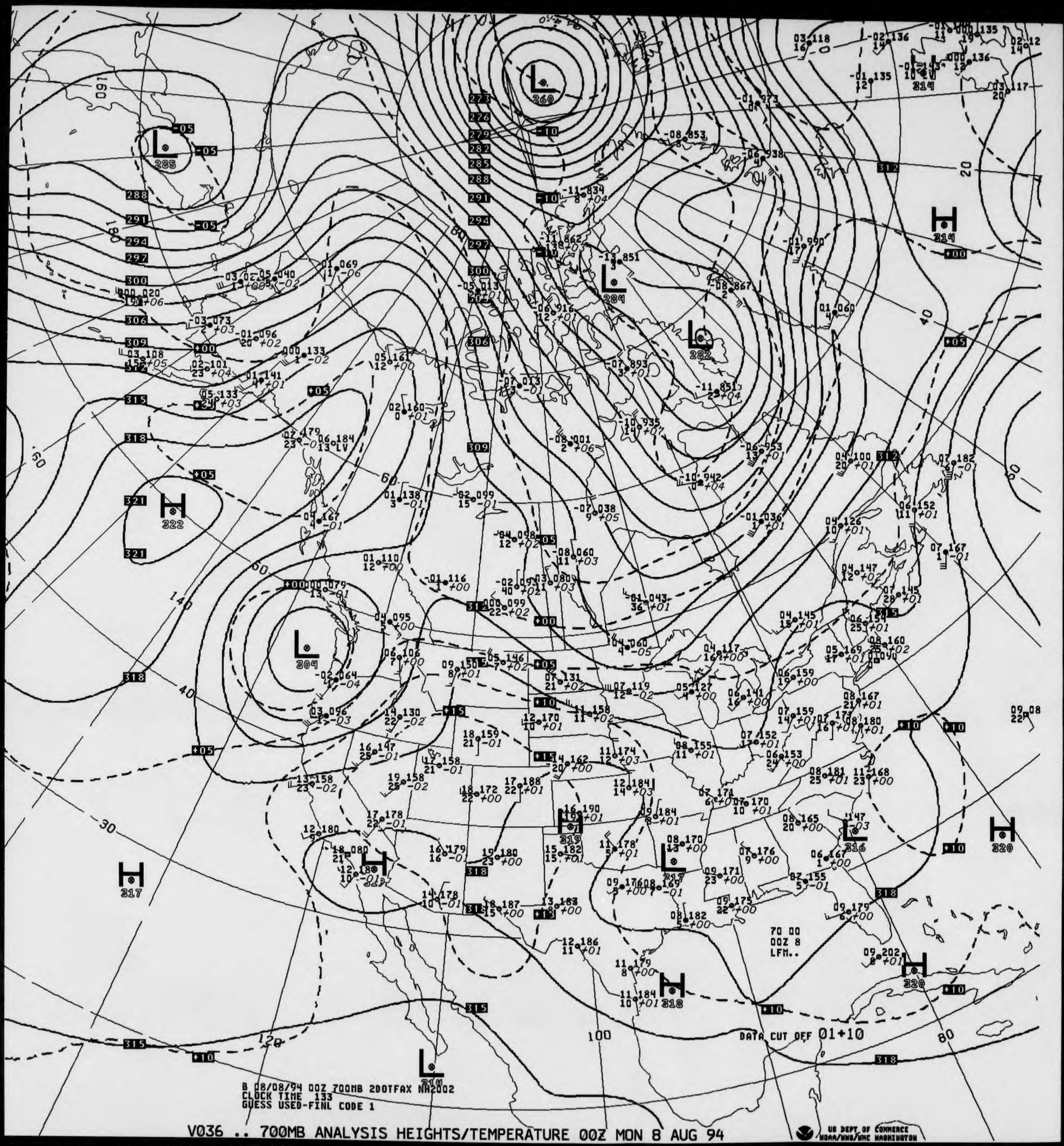
B 08/08/94 00Z 700MB 2DOTFAX NH2002
CLOCK TIME 133
GUESS USED-FINL CODE 1
70 00
00Z 8
LFM..
DATA CUT OFF 01+10
V036 .. 700MB ANALYSIS HEIGHTS/TEMPERATURE 00Z MON 8 AUG 94
US DEPT OF COMMERCE
NOAA/NWS/NMC WASHINGTON

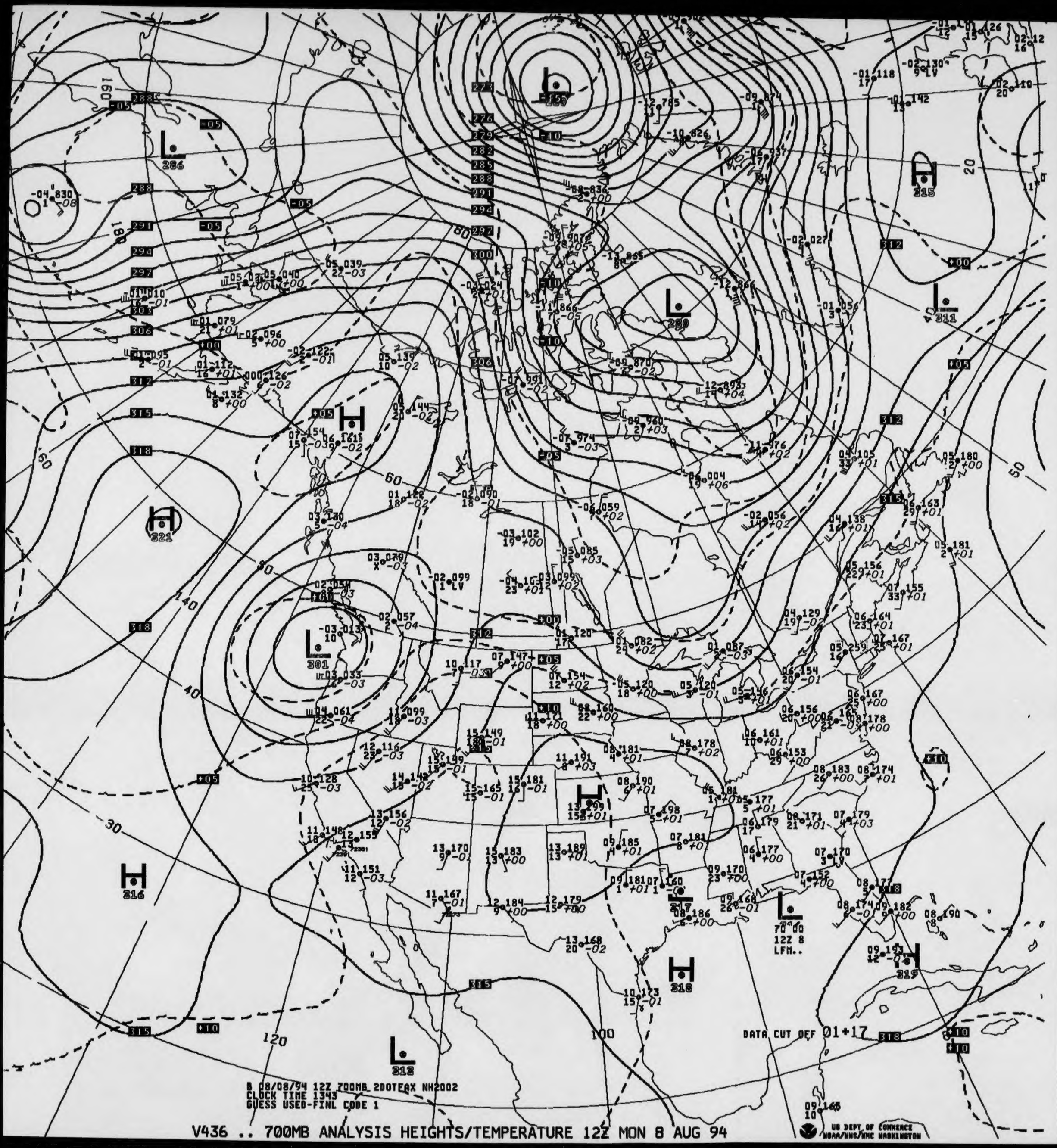
B 08/08/94 12Z 700MB 2DOTEAX NH2002
CLOCK TIME 1343
GUESS USED-FINL CODE 1
V436 .. 700MB ANALYSIS HEIGHTS/TEMPERATURE 12Z MON 8 AUG 94
DATA CUT OFF 01+17
70 00
12Z 8
LFM..
US DEPT OF COMMERCE
NOAA/NWS/NMC WASHINGTON

B 08/09/94 00Z 700MB 2DOTFAX NH2002
CLOCK TIME 131
GUESS USED-FINL CODE 1

V036 .. 700MB ANALYSIS HEIGHTS/TEMPERATURE 00Z TUE 9 AUG 94

DATA CUT OFF 01+10

70 00
00Z 9
LFM..

US DEPT OF COMMERCE
NOAA/NWS/NMC WASHINGTON

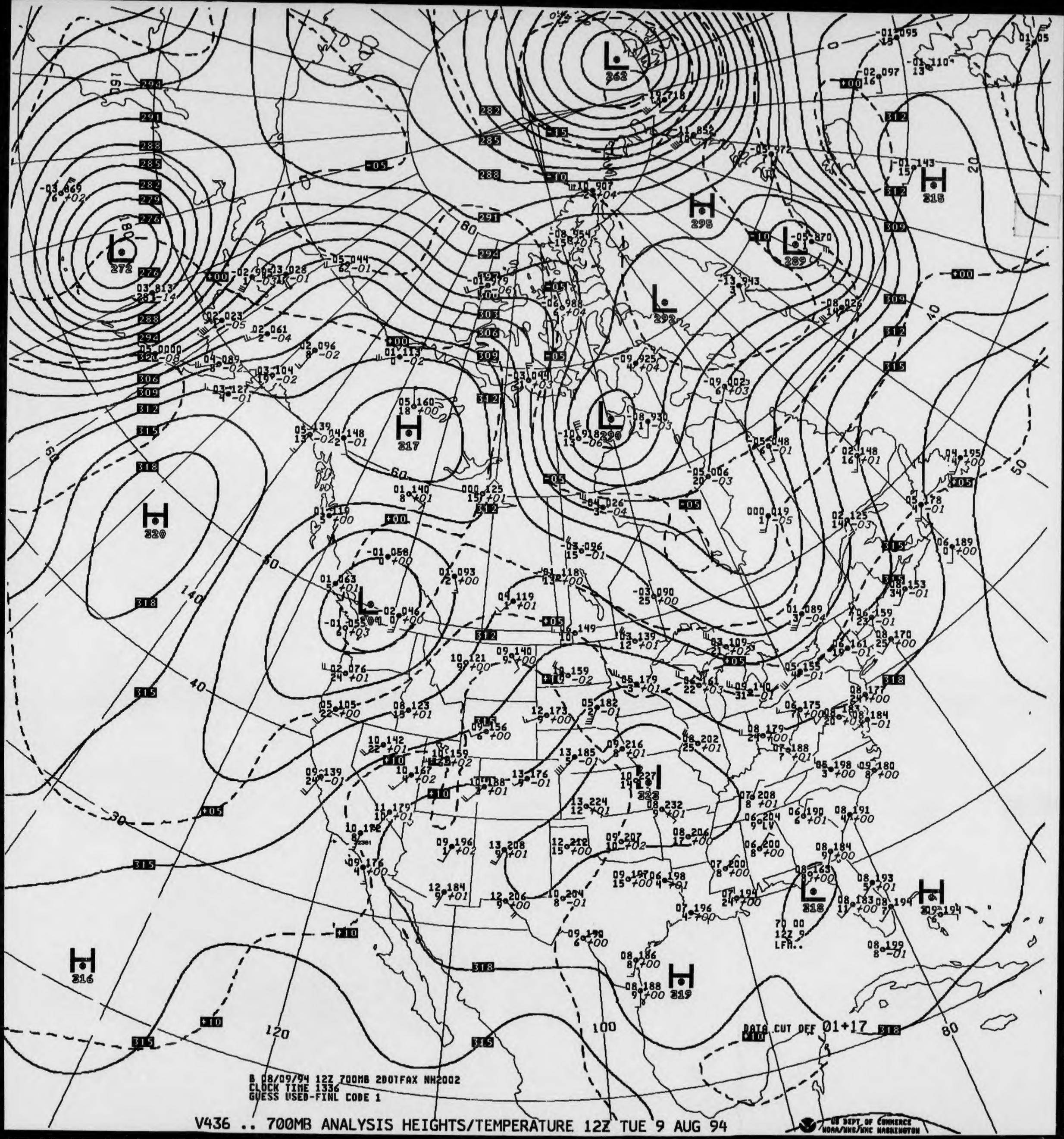
B 08/09/94 12Z 700MB 2D0IFAX NH2002
CLOCK TIME 1336
GUESS USED-FINL CODE 1
V436 .. 700MB ANALYSIS HEIGHTS/TEMPERATURE 12Z TUE 9 AUG 94
DATA CUT OFF 01+17
US DEPT OF COMMERCE
NOAA/NWS/NMC WASHINGTON

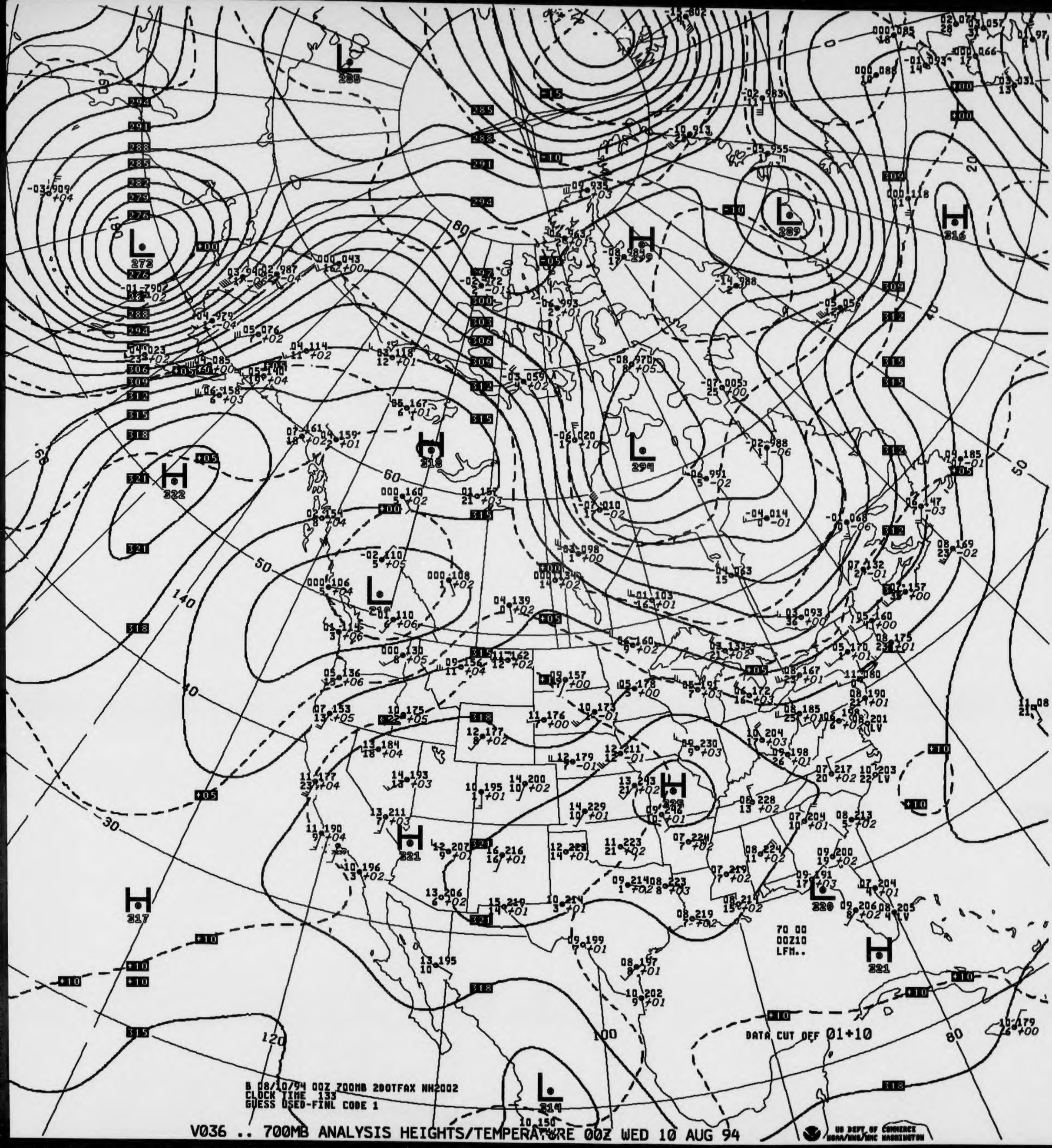
B 08/10/94 00Z 700MB 2DOTFAX NH2002
CLOCK TIME 133
GUESS USED-FINL CODE 1
70 00
00Z10
LFM..
DATA CUT OFF 01+10
V036 .. 700MB ANALYSIS HEIGHTS/TEMPERATURE 00Z WED 10 AUG 94
US DEPT OF COMMERCE
NOAA/NWS/NMC WASHINGTON

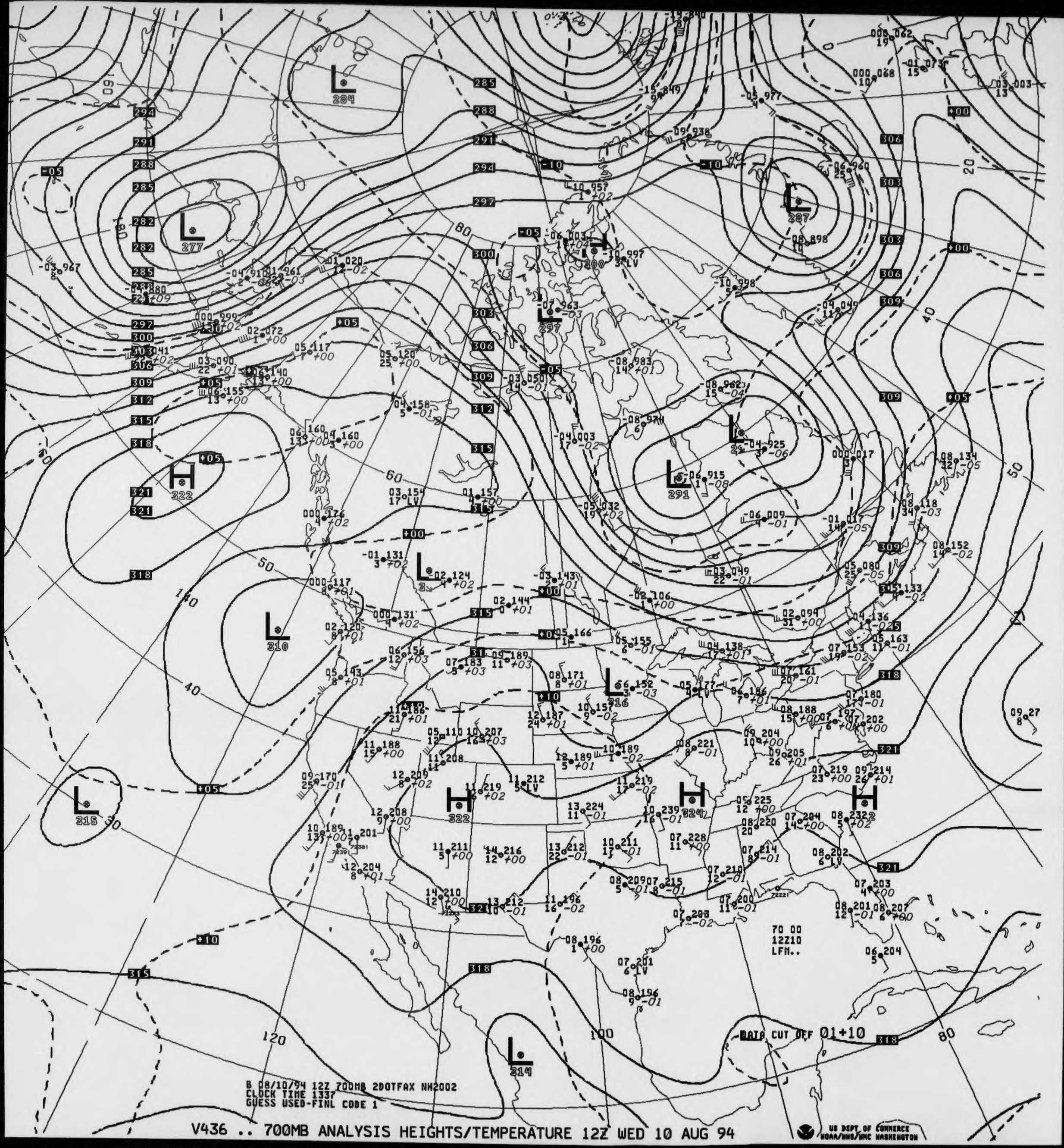
B 08/10/94 12Z 700MB 2DOTFAX NH2002
CLOCK TIME 1337
GUESS USED-FINL CODE 1
V436 .. 700MB ANALYSIS HEIGHTS/TEMPERATURE 12Z WED 10 AUG 94
DATA CUT OFF 01+10
70 00
12Z10
LFM..
US DEPT OF COMMERCE
NOAA/NWS/NMC WASHINGTON

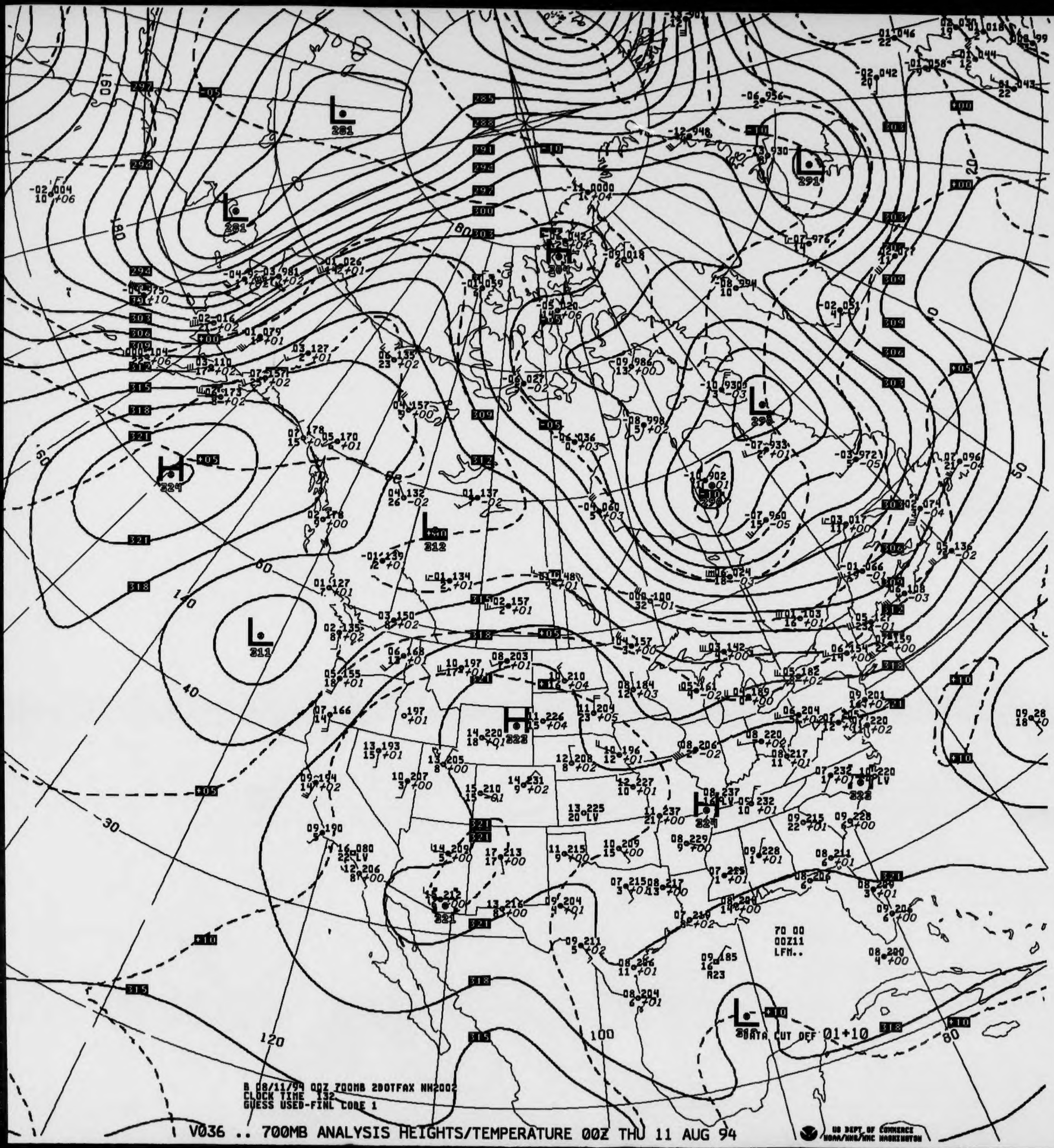
V036 .. 700MB ANALYSIS HEIGHTS/TEMPERATURE 00Z THU 11 AUG 94
B 08/11/99 00Z 700MB 2DOTFAX NH2002
CLOCK TIME 132
GUESS USED-FINL CORE 1
70 00
00Z11
LFM..
DATA CUT OFF 01+10
US DEPT OF COMMERCE
NOAA/NWS/NMC WASHINGTON

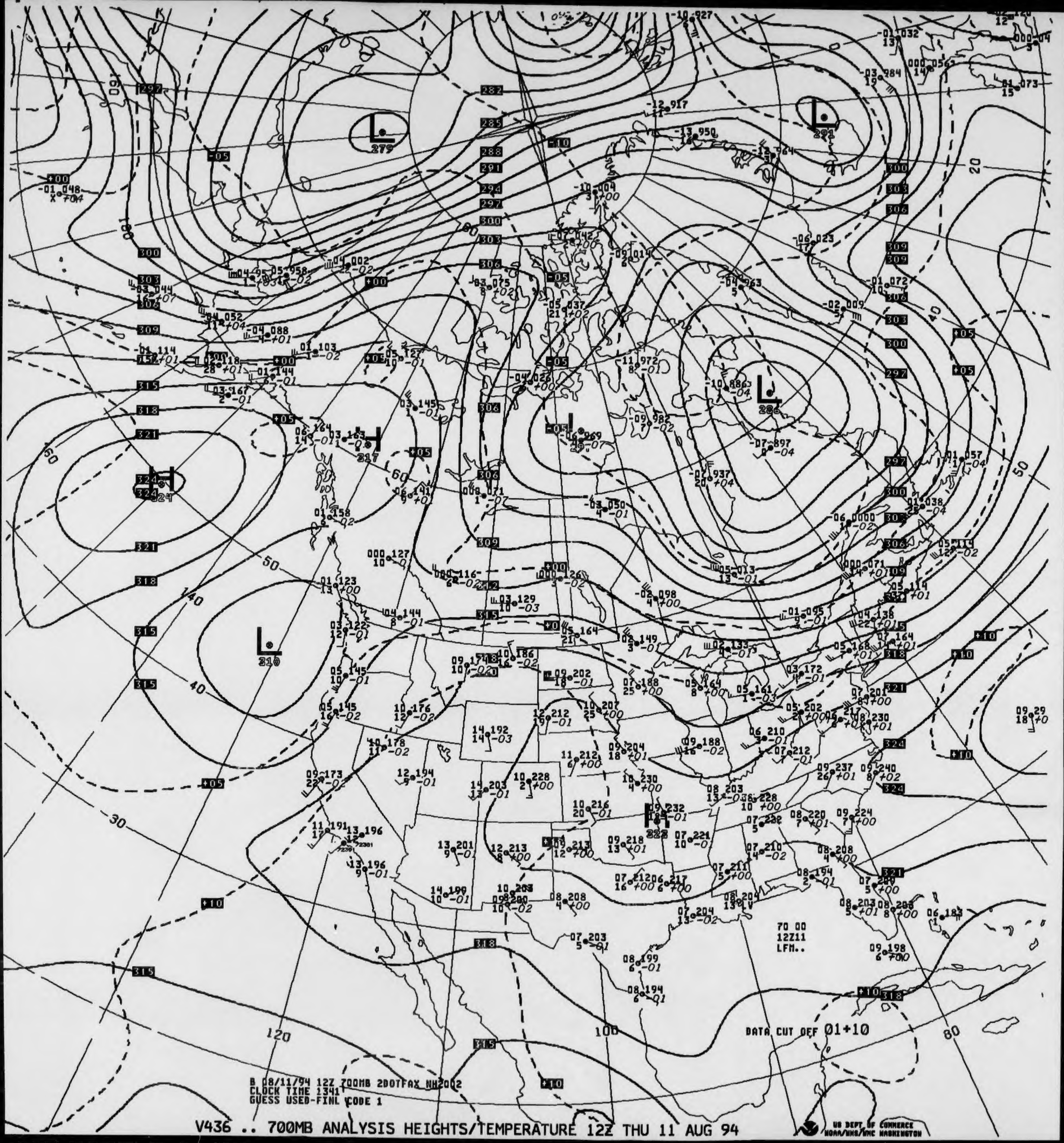
B 08/11/94 12Z 700MB 2DOTFAX NH2002
CLOCK TIME 1341
GUESS USED-FINL CODE 1
70 00
12Z11
LFM..
DATA CUT OFF 01+10
V436 .. 700MB ANALYSIS HEIGHTS/TEMPERATURE 12Z THU 11 AUG 94
US DEPT OF COMMERCE
NOAA/NWS/NMC WASHINGTON

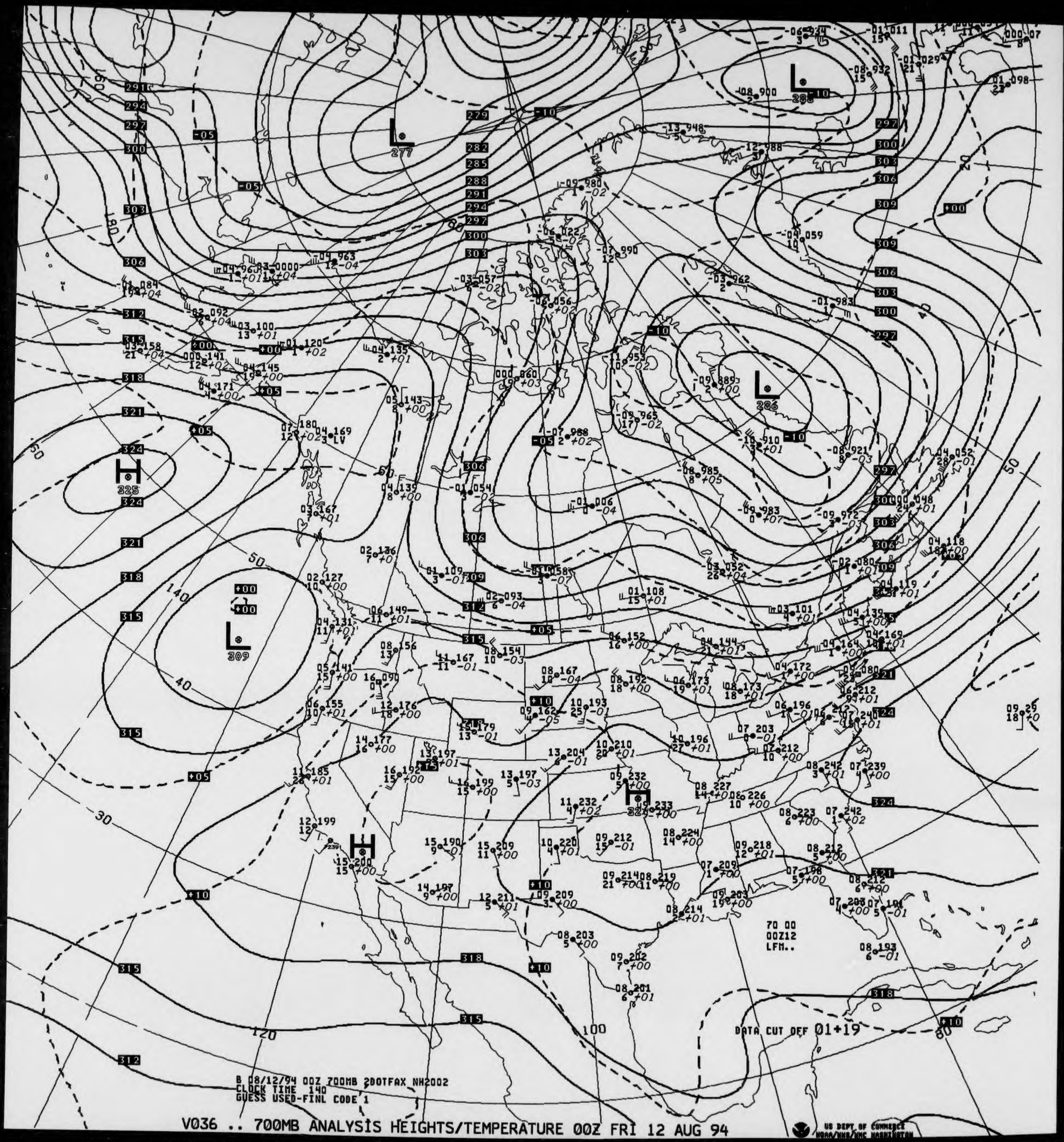
B 08/12/94 00Z 700MB 2DOTFAX NH2002
CLOCK TIME 140
GUESS USED-FINL CODE 1
V036 .. 700MB ANALYSIS HEIGHTS/TEMPERATURE 00Z FRI 12 AUG 94
DATA CUT OFF 01+19
70 00
00Z12
LFM..
US DEPT OF COMMERCE
NOAA/NWS/NMC WASHINGTON

B 08/12/94 12Z 700MB 2DOTFAX NH2002
CLOCK TIME 1339
GUESS USED-FINL CODE 1

DATA CUT OFF 01+10

70 00
12Z12
LFM..

V436 .. 700MB ANALYSIS HEIGHTS/TEMPERATURE 12Z FRI 12 AUG 94

US DEPT OF COMMERCE
NOAA/NWS/NMC WASHINGTON

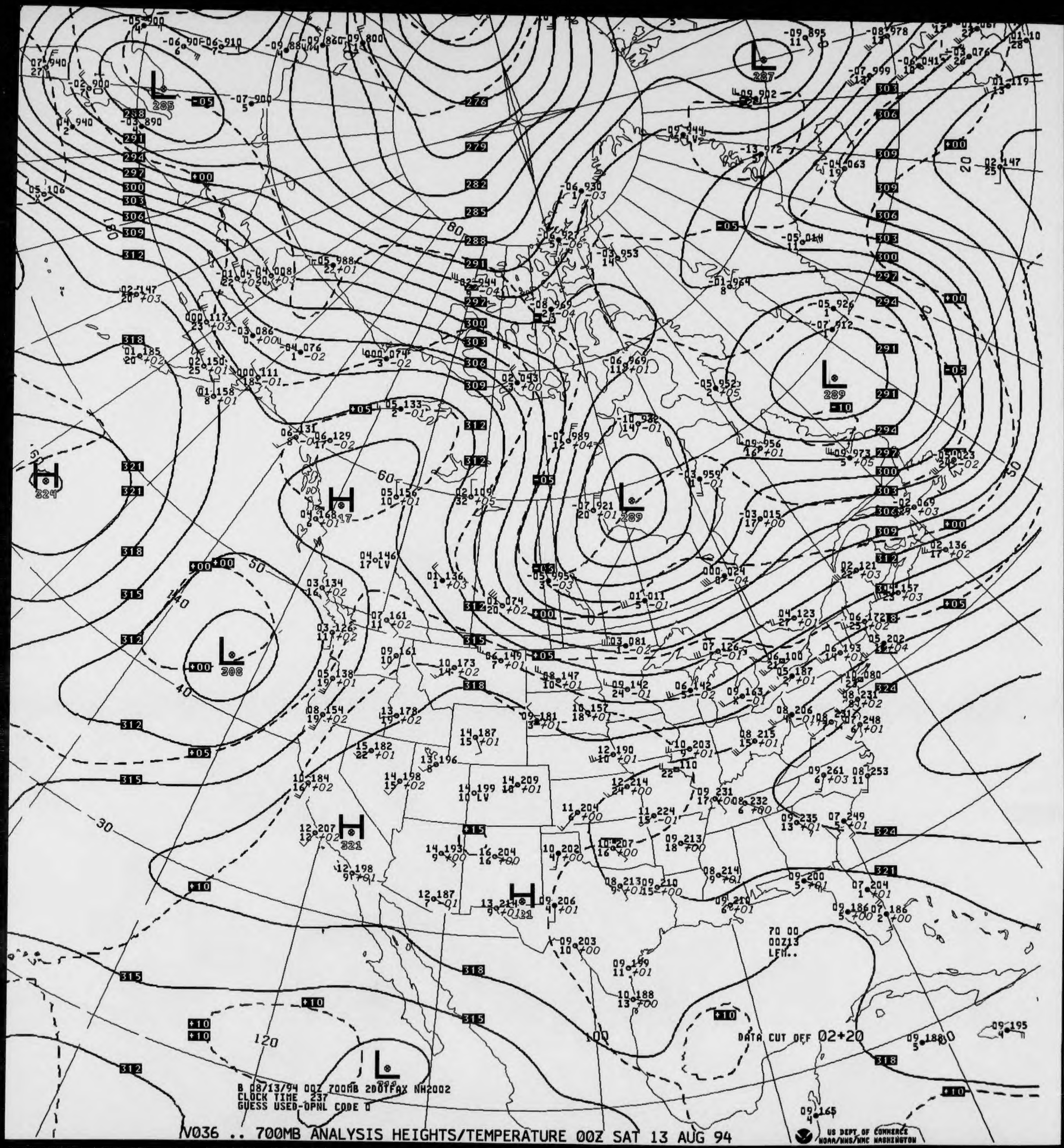
B 08/13/94 00Z 700MB 2D01FAX NH2002
CLOCK TIME 237
GUESS USED-OPNL CODE 0
V036 .. 700MB ANALYSIS HEIGHTS/TEMPERATURE 00Z SAT 13 AUG 94
DATA CUT OFF 02+20
70 00
00Z13
LFM..
US DEPT OF COMMERCE
NOAA/NWS/NMC WASHINGTON

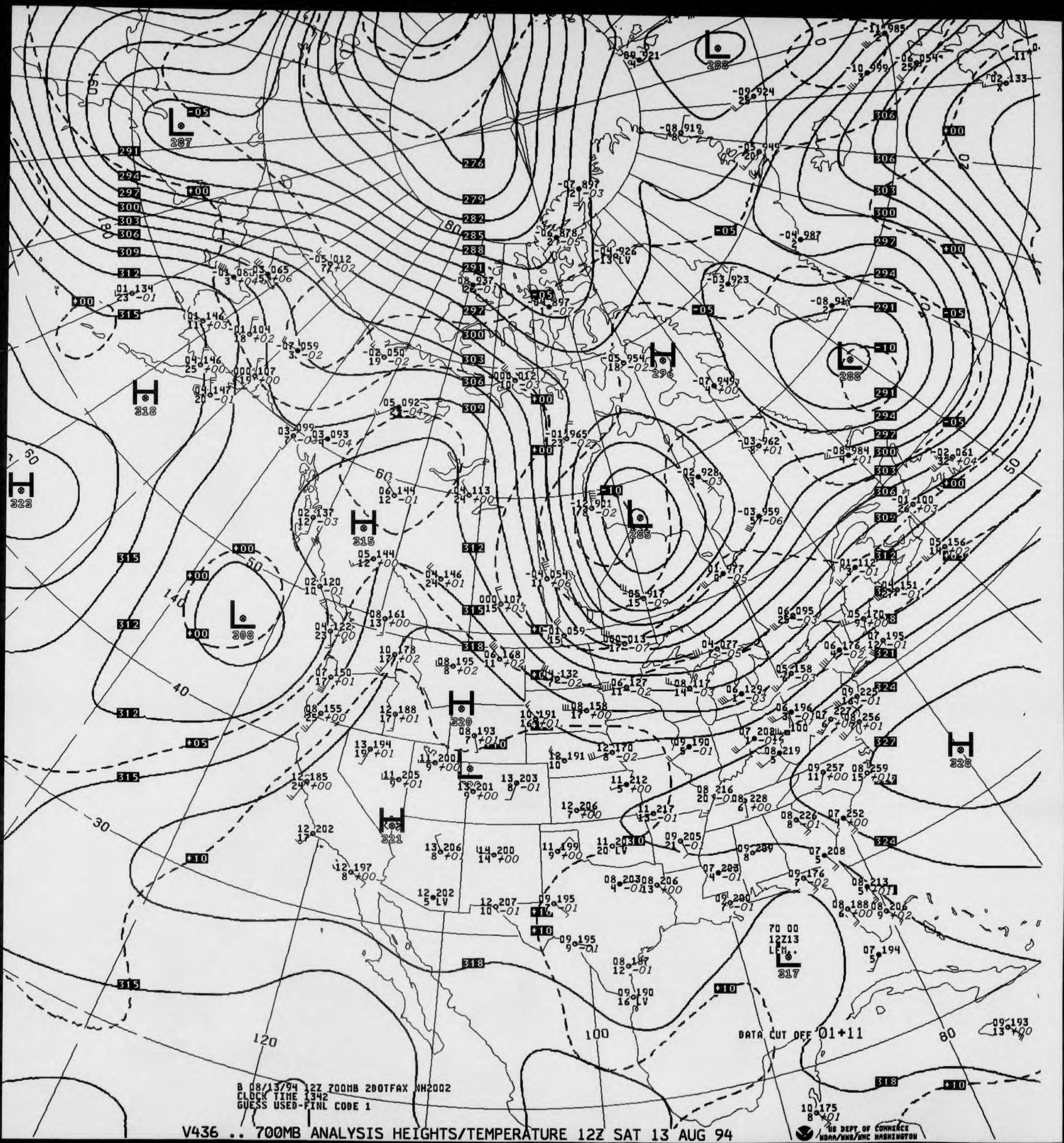

V436 .. 700MB ANALYSIS HEIGHTS/TEMPERATURE 12Z SAT 13 AUG 94

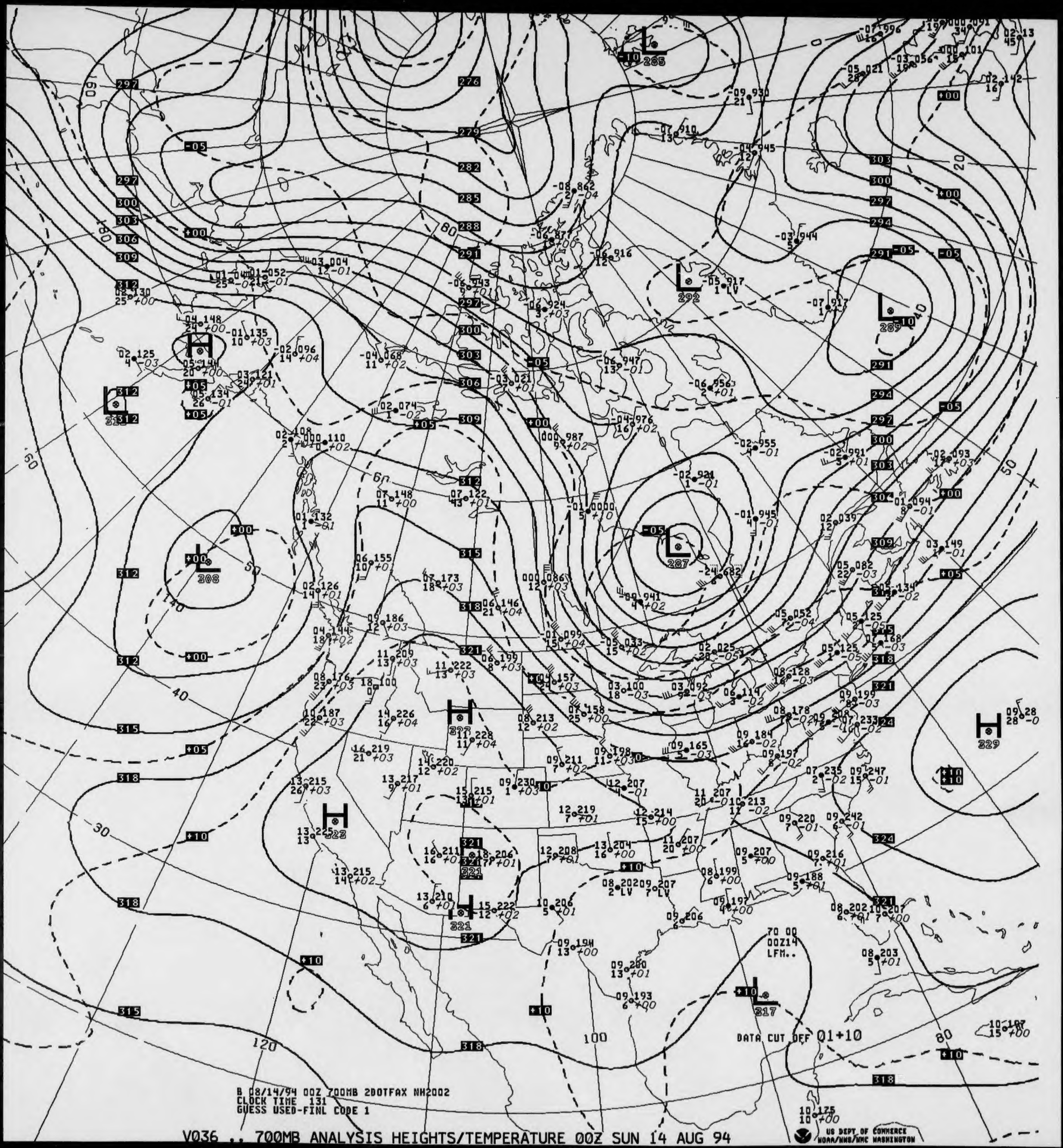
B 08/14/94 00Z 700MB 2DOTFAX NH2002
CLOCK TIME 131
GUESS USED-FINL CODE 1
V036 .. 700MB ANALYSIS HEIGHTS/TEMPERATURE 00Z SUN 14 AUG 94
DATA CUT OFF 01+10
70 00
00Z14
LFM..
US DEPT OF COMMERCE
NOAA/NWS/NMC WASHINGTON

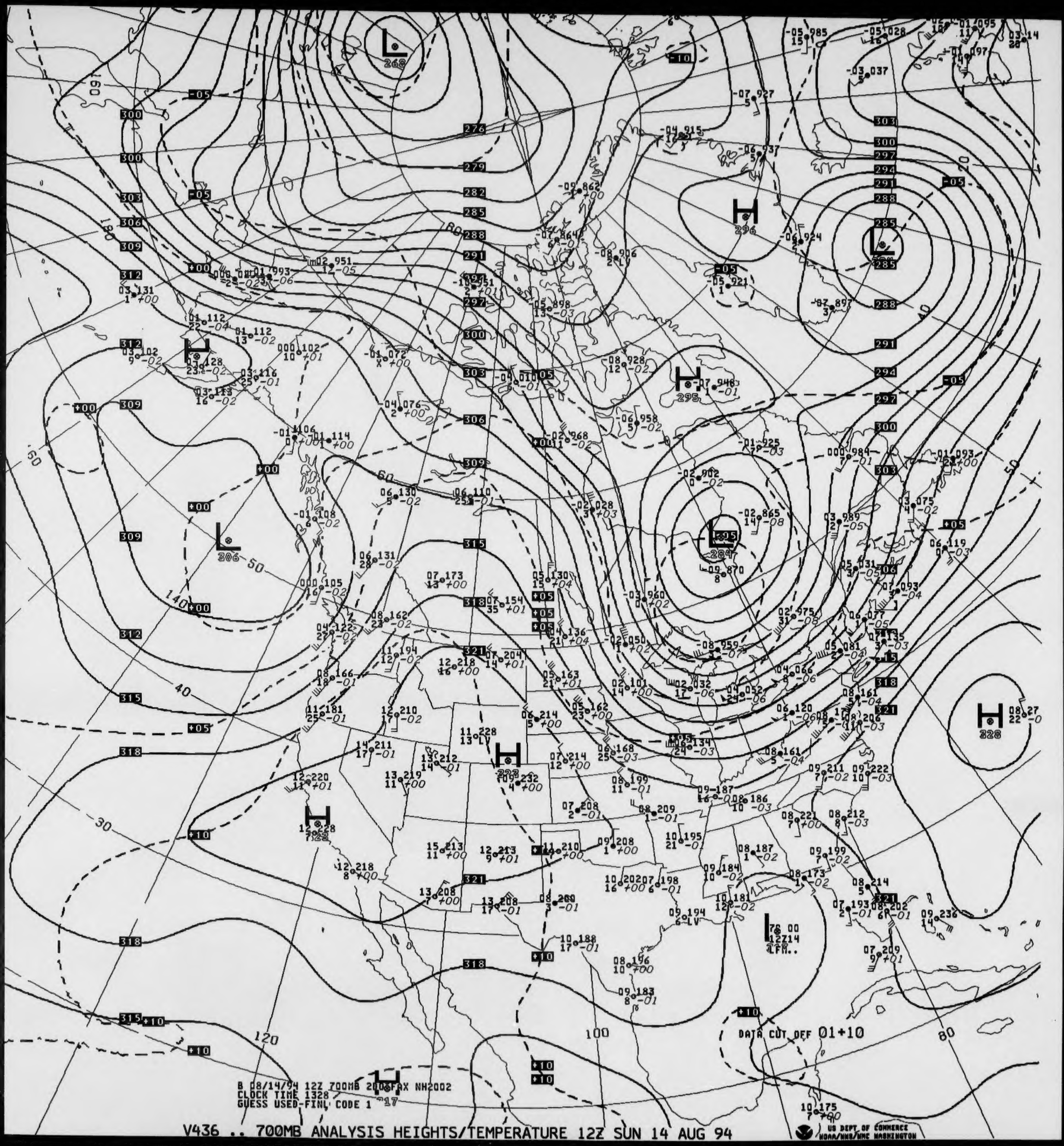
B 08/14/94 12Z 700MB 2003FAX NH2002
CLOCK TIME 1328
GUESS USED-FINL CODE 1
V436 .. 700MB ANALYSIS HEIGHTS/TEMPERATURE 12Z SUN 14 AUG 94
DATA CUT OFF 01+10
US DEPT OF COMMERCE
NOAA/NWS/NMC WASHINGTON

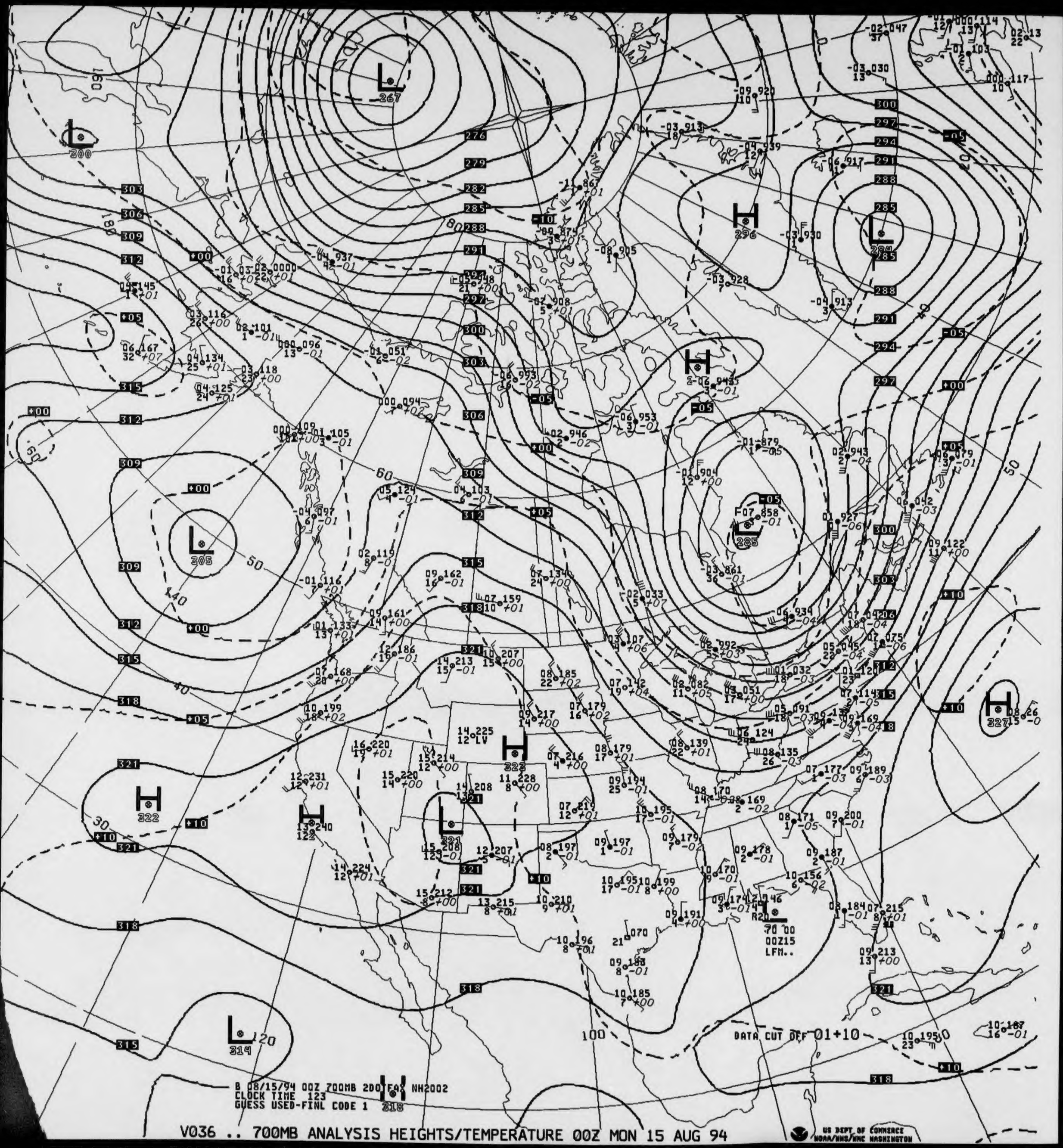
B 08/15/94 00Z 700MB 2D0 FAX NH2002
CLOCK TIME 123
GUESS USED-FINL CODE 1
DATA CUT OFF 01+10
00Z15
LFM..
V036 .. 700MB ANALYSIS HEIGHTS/TEMPERATURE 00Z MON 15 AUG 94
US DEPT OF COMMERCE
NOAA/NWS/NMC WASHINGTON

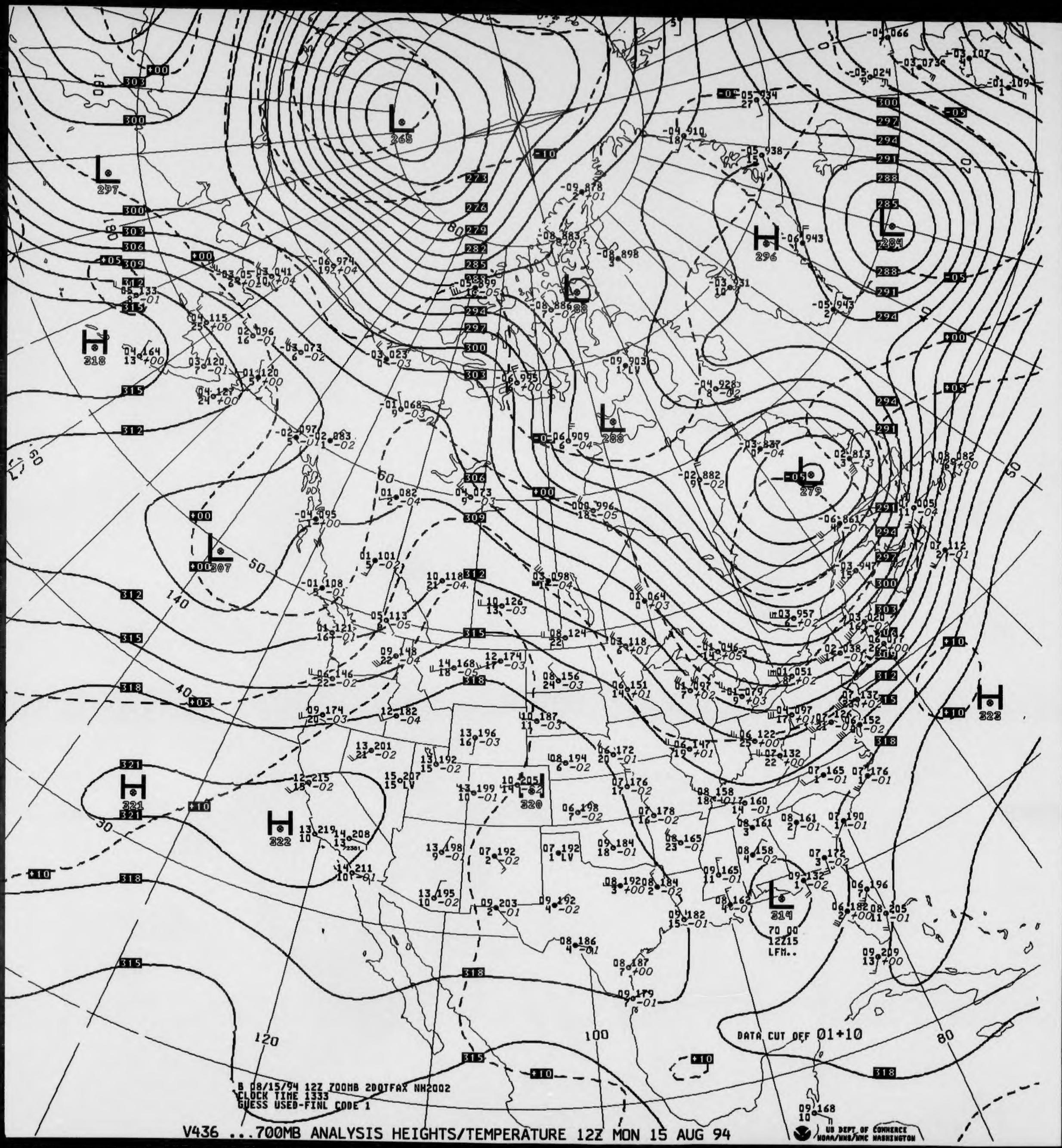
B 08/15/94 12Z 700MB 2DOTFAX NH2002
CLOCK TIME 1333
GUESS USED-FINL CODE 1
V436 ...700MB ANALYSIS HEIGHTS/TEMPERATURE 12Z MON 15 AUG 94
DATA CUT OFF 01+10
US DEPT OF COMMERCE
NOAA/NWS/NMC WASHINGTON

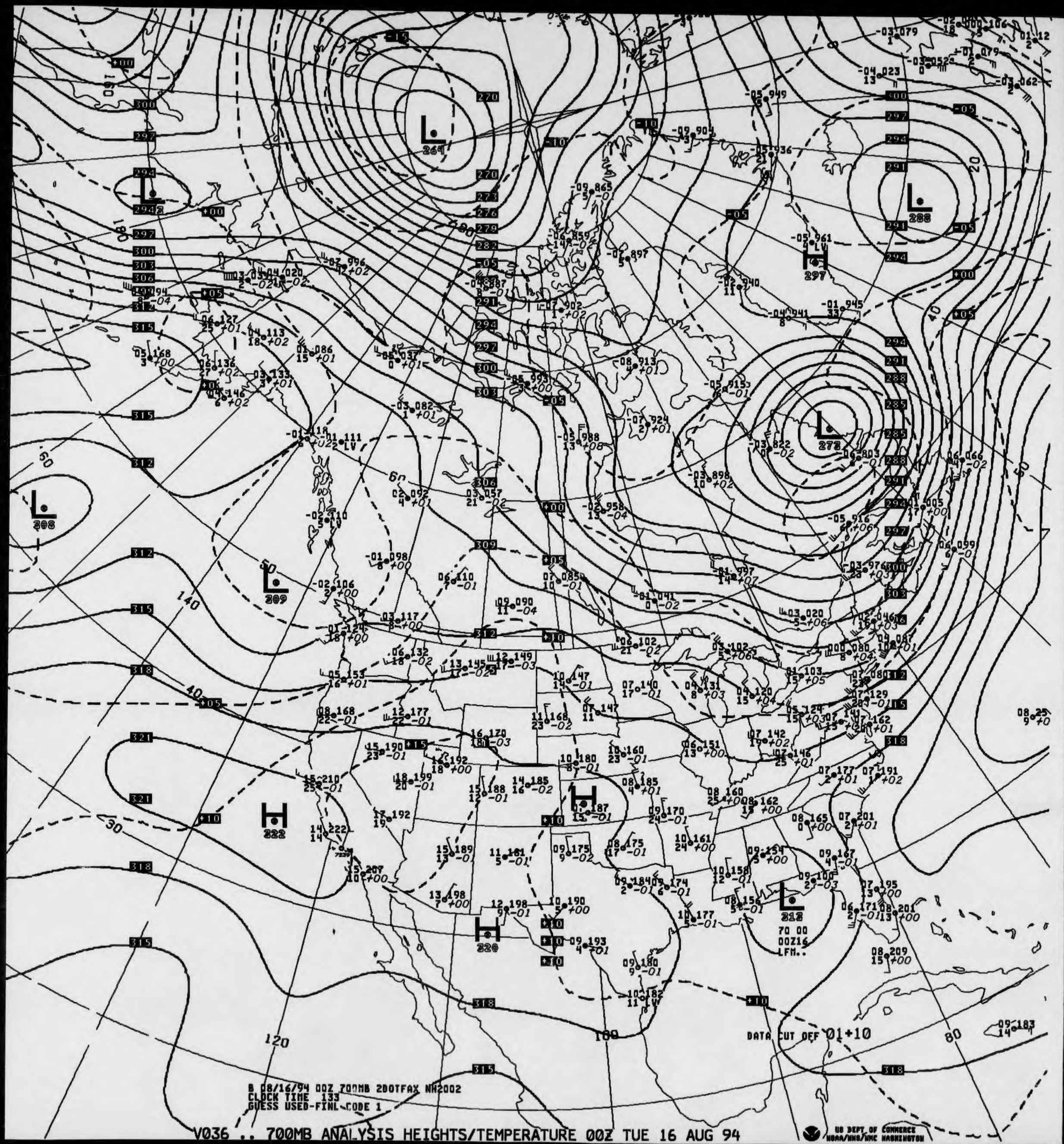
B 08/16/94 00Z 700MB 2DOTFAX NH2002
CLOCK TIME 133
GUESS USED-FINL CODE 1
V036 .. 700MB ANALYSIS HEIGHTS/TEMPERATURE 00Z TUE 16 AUG 94
DATA CUT OFF 01+10
70 00
00Z16
LFM..
US DEPT OF COMMERCE
NOAA/NWS/NMC WASHINGTON

B 08/16/94 12Z 700MB 2DOTFAX NH2002
CLOCK TIME 1332
GUESS USED-FINL CODE 1

V436 .. 700MB ANALYSIS HEIGHTS/TEMPERATURE 12Z TUE 16 AUG 94

DATA CUT OFF 01+10

70 00
12Z16
LFM..

US DEPT OF COMMERCE
NOAA/NWS/NMC WASHINGTON

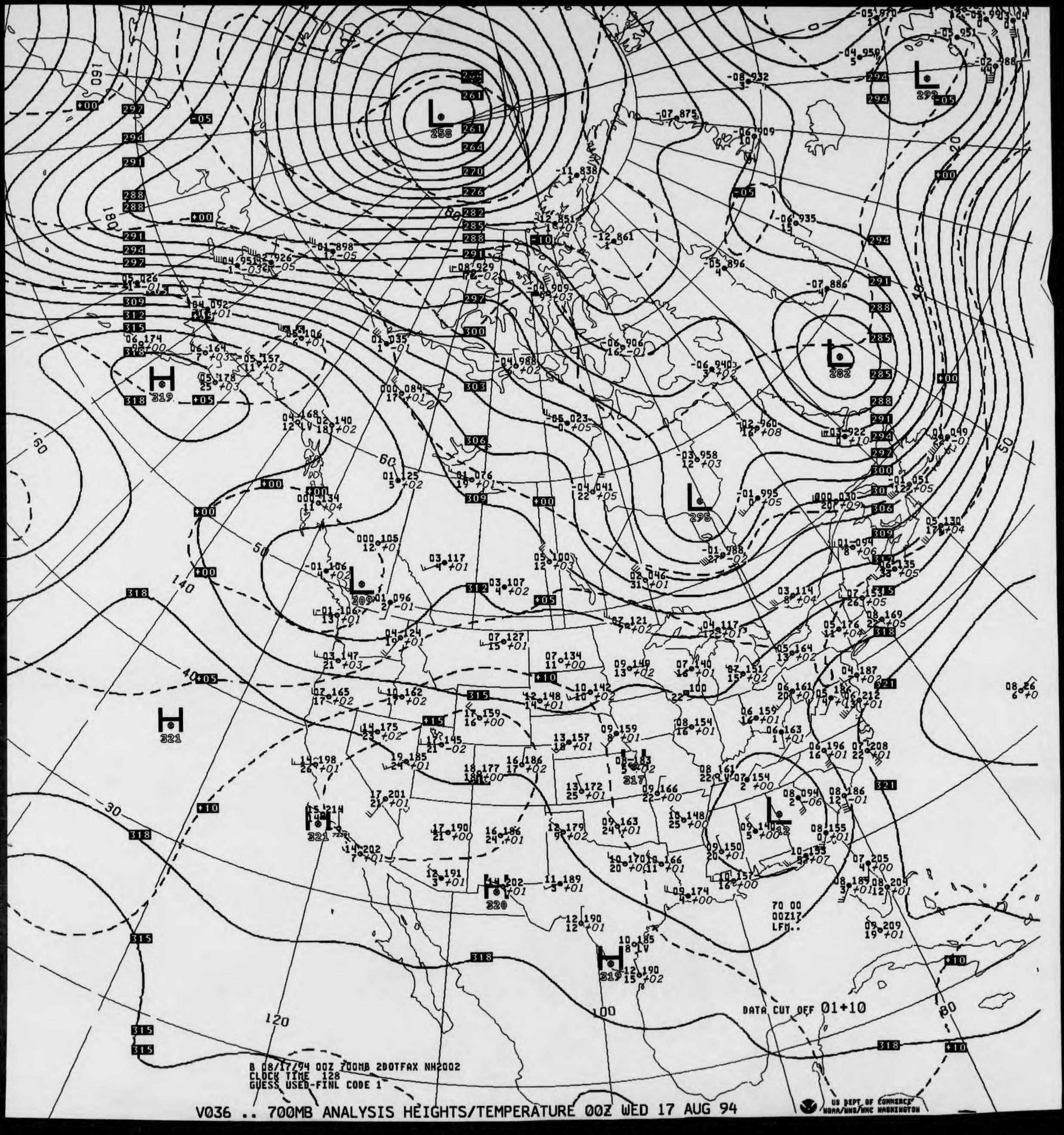
B 08/17/94 00Z 700MB 2DOTFAX NH2002
CLOCK TIME 128
GUESS USED-FINL CODE 1
V036 .. 700MB ANALYSIS HEIGHTS/TEMPERATURE 00Z WED 17 AUG 94
DATA CUT OFF 01+10
70 00
00Z17
LFM..
US DEPT OF COMMERCE
NOAA/NWS/NMC WASHINGTON

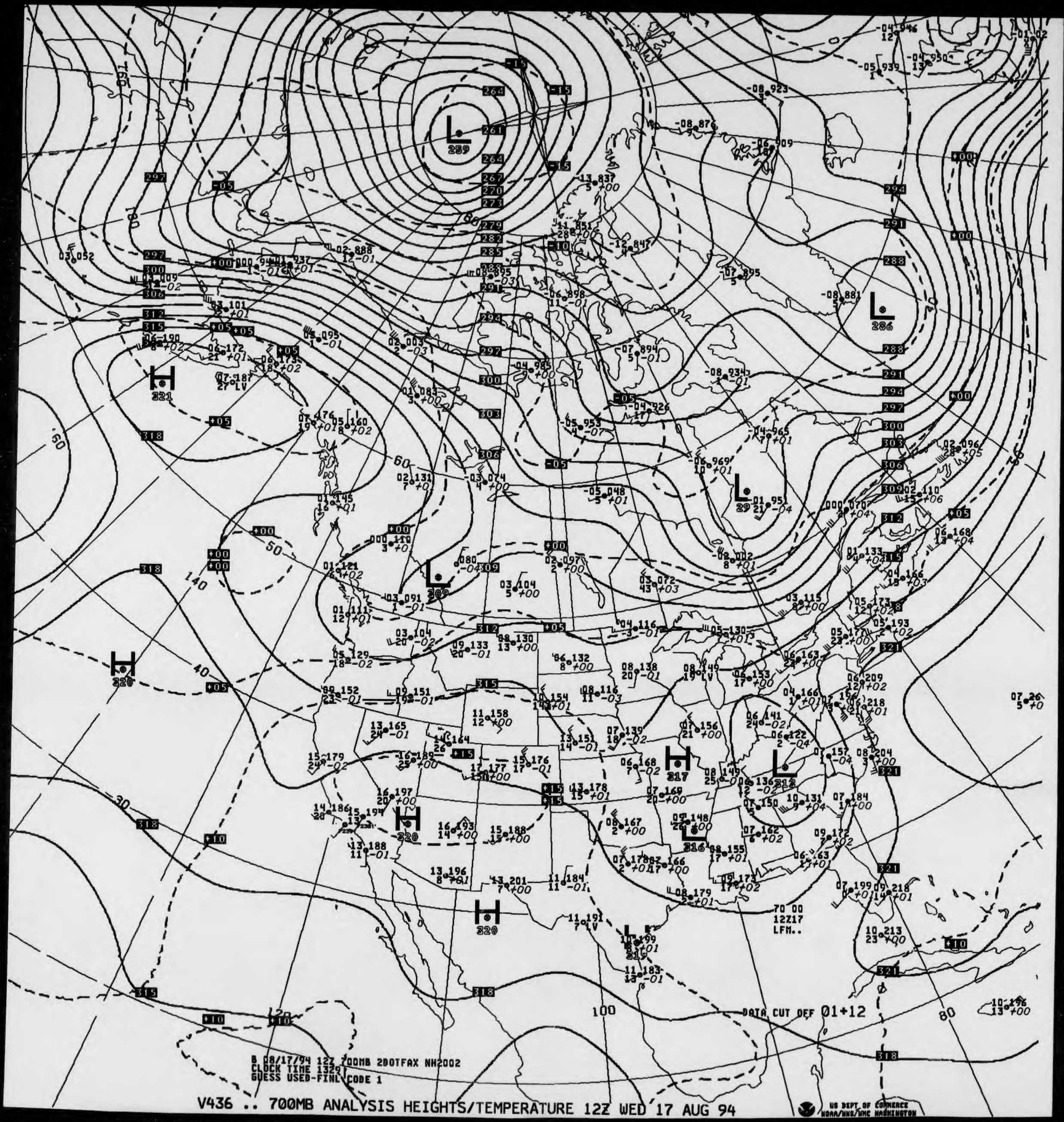
B 08/17/94 12Z 700MB 2DOTFAX NH2002
CLOCK TIME 1329
GUESS USED-FINL CODE 1
V436 .. 700MB ANALYSIS HEIGHTS/TEMPERATURE 12Z WED 17 AUG 94
70 00
12Z17
LFM..
DATA CUT OFF 01+12
US DEPT OF COMMERCE
NOAA/NWS/NMC WASHINGTON

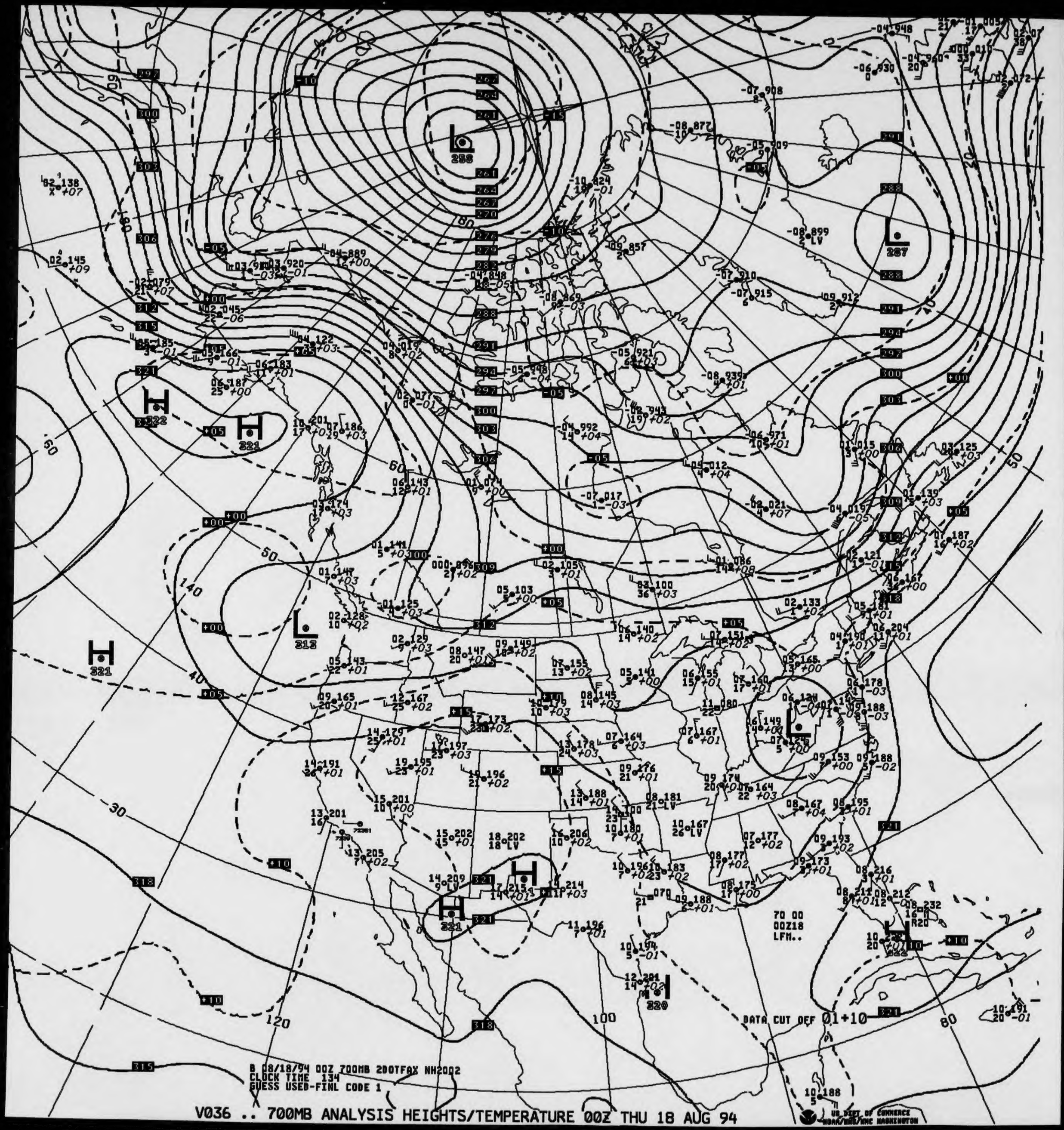
B 08/18/94 00Z 700MB 2DOTFAX NH2002
CLOCK TIME 134
GUESS USED-FINL CODE 1
V036 .. 700MB ANALYSIS HEIGHTS/TEMPERATURE 00Z THU 18 AUG 94
DATA CUT OFF 01+10
70 00
00Z18
LFM..
US DEPT OF COMMERCE
NOAA/NWS/NMC WASHINGTON

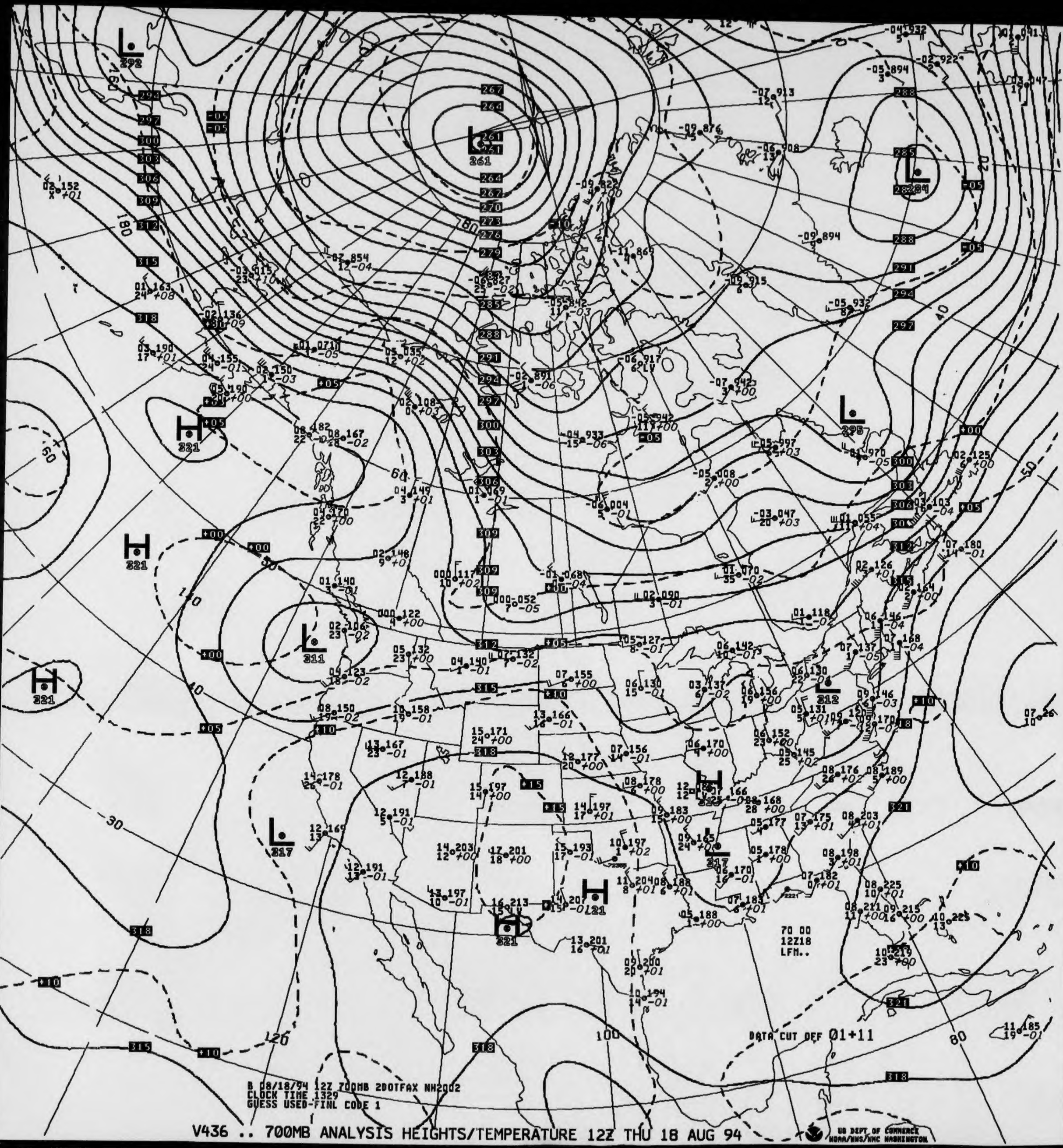
B 08/18/94 12Z 700MB 2DOTFAX NH2002
CLOCK TIME 1329
GUESS USED-FINL CODE 1
V436 .. 700MB ANALYSIS HEIGHTS/TEMPERATURE 12Z THU 18 AUG 94
70 00
12Z18
LFM..
DATA CUT OFF 01+11
US DEPT OF COMMERCE
NOAA/NWS/NMC WASHINGTON

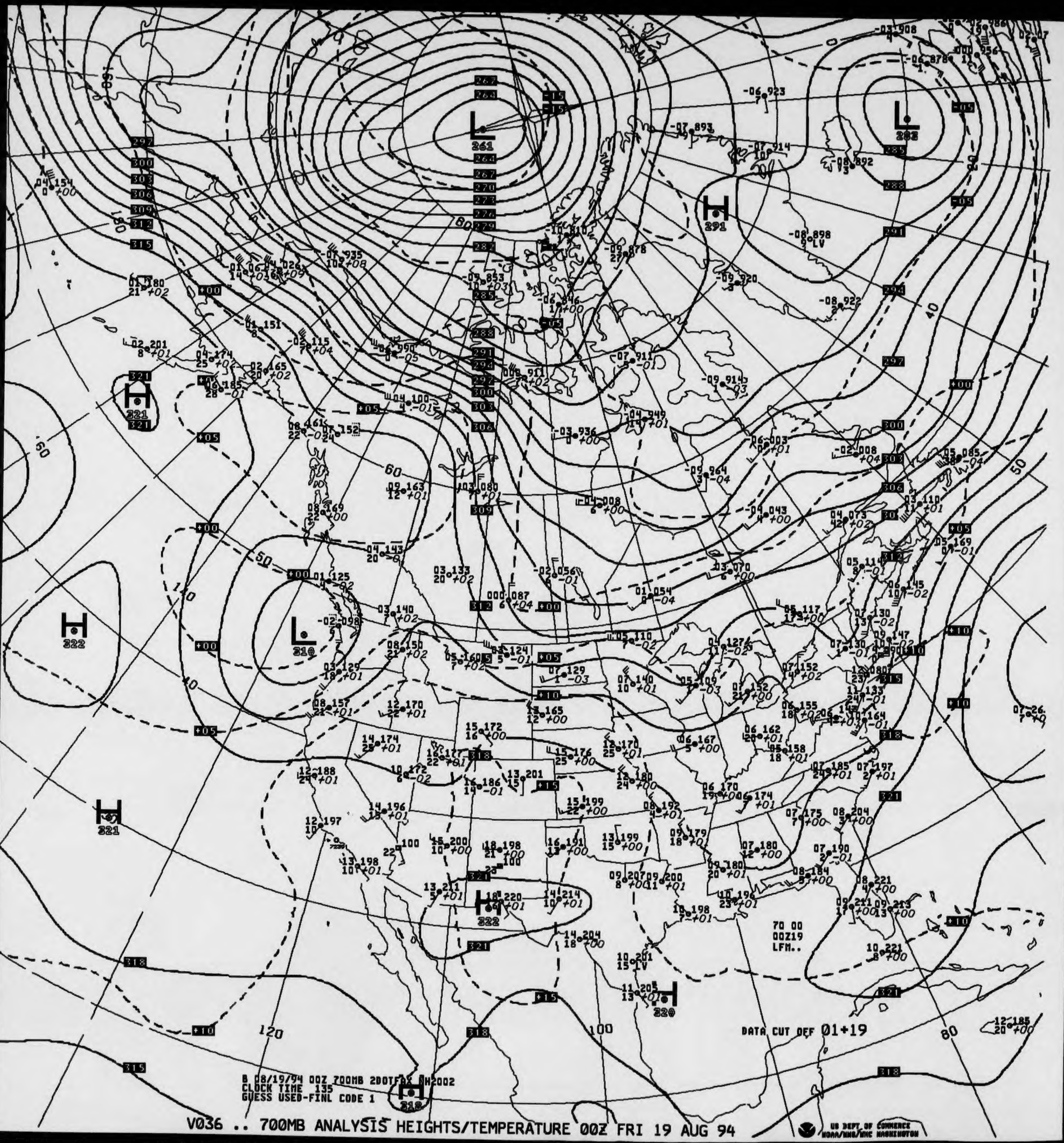
261
291
221
321
322
310
320
218
DATA CUT OFF 01+19
70 00
00Z19
LFM..
B 08/19/94 00Z 700MB 2DOTFAX AH2002
CLOCK TIME 135
GUESS USED-FINL CODE 1
V036 .. 700MB ANALYSIS HEIGHTS/TEMPERATURE 00Z FRI 19 AUG 94
US DEPT OF COMMERCE
NOAA/NWS/NMC WASHINGTON

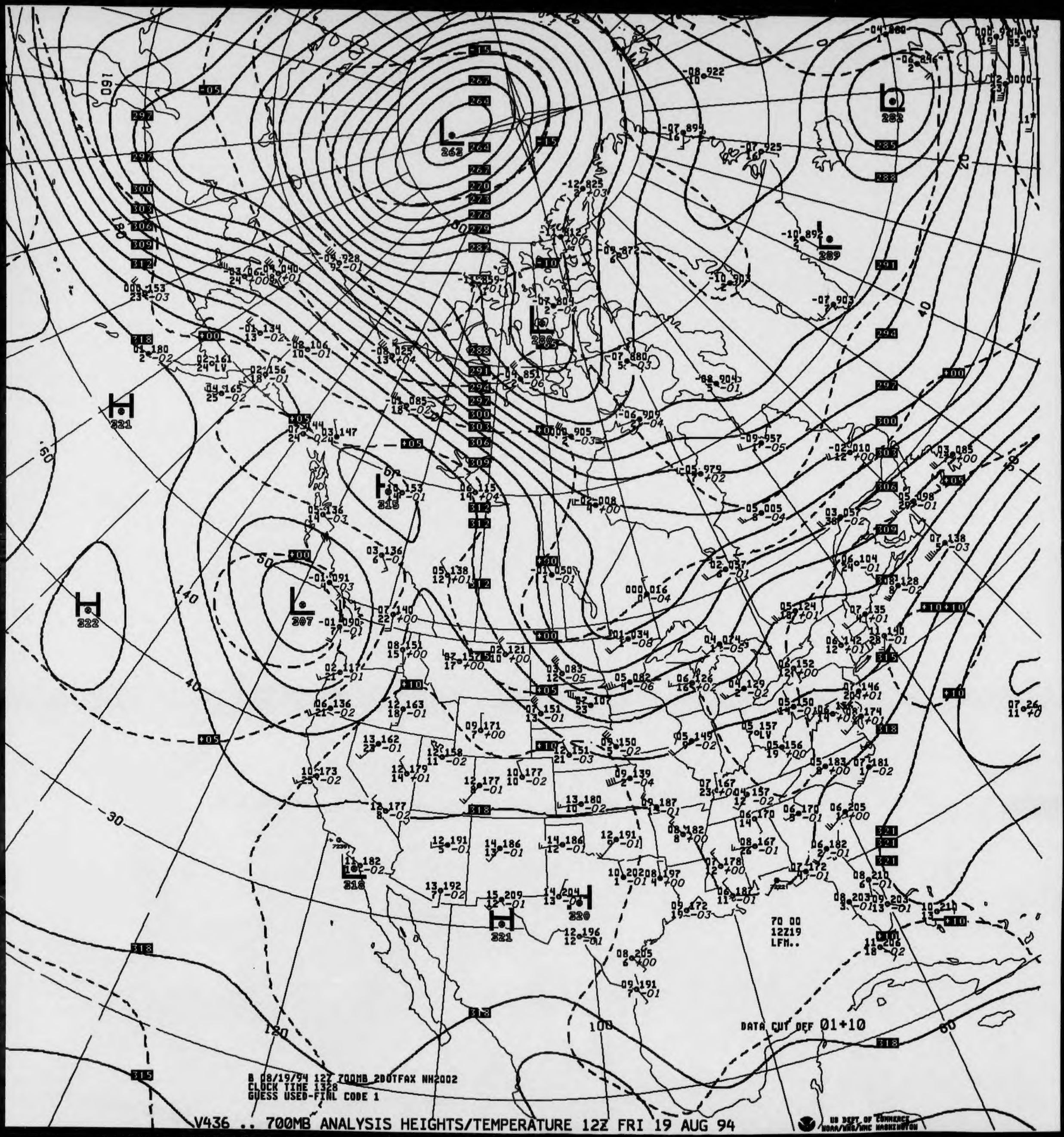
B 08/19/94 12Z 700MB 2DOTFAX NH2002
CLOCK TIME 1328
GUESS USED-FINL CODE 1
70 00
12Z19
LFM..
DATA CUT OFF 01+10
V436 .. 700MB ANALYSIS HEIGHTS/TEMPERATURE 12Z FRI 19 AUG 94
US DEPT OF COMMERCE
NOAA/NWS/NMC WASHINGTON

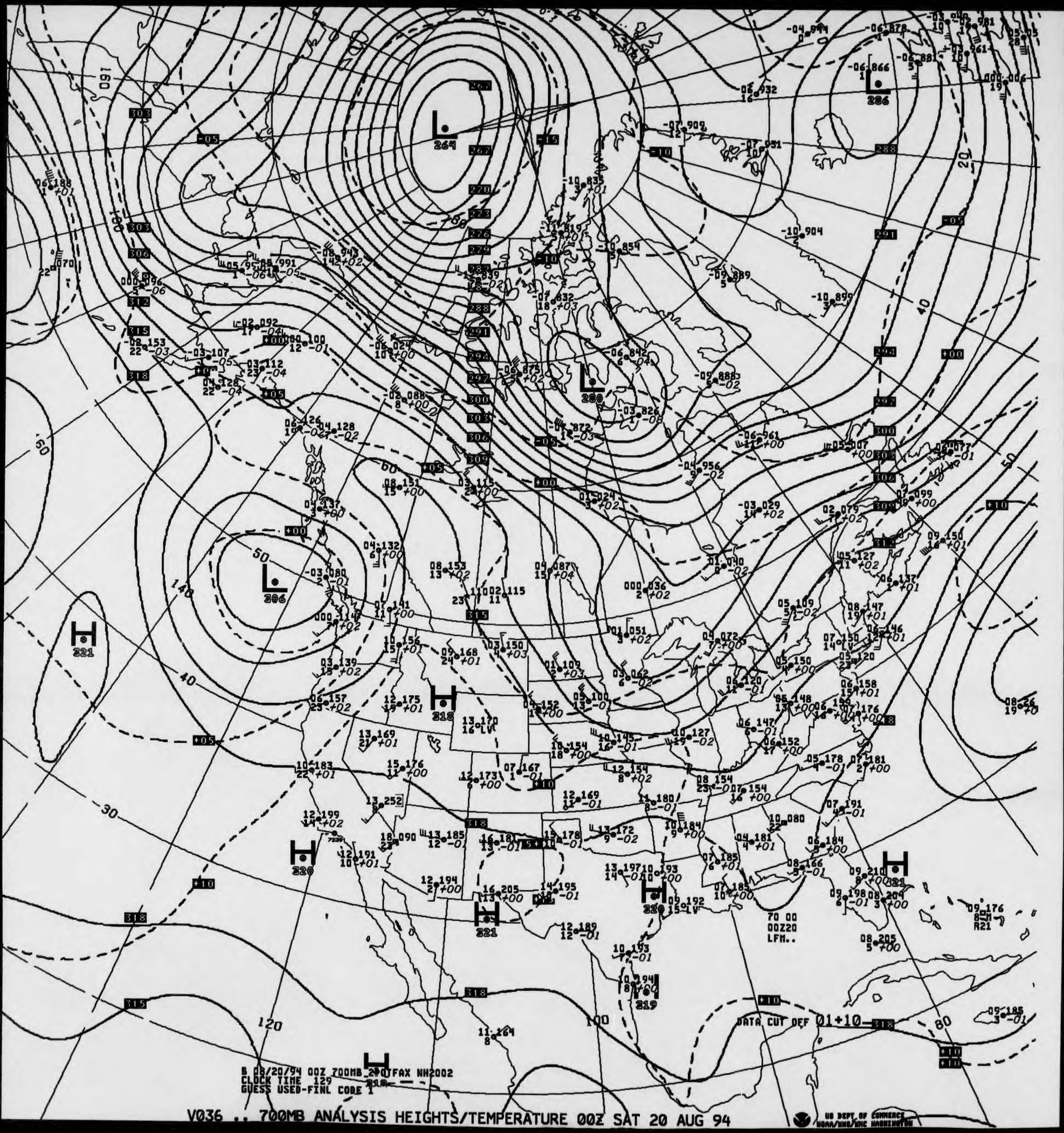
B 08/20/94 00Z 700MB 29 OTFAX NH2002
CLOCK TIME 129
GUESS USED-FINL CODE 1
V036 .. 700MB ANALYSIS HEIGHTS/TEMPERATURE 00Z SAT 20 AUG 94
DATA CUT OFF 01+10
70 00
00Z20
LFM..
US DEPT OF COMMERCE
NOAA/NWS/NMC WASHINGTON

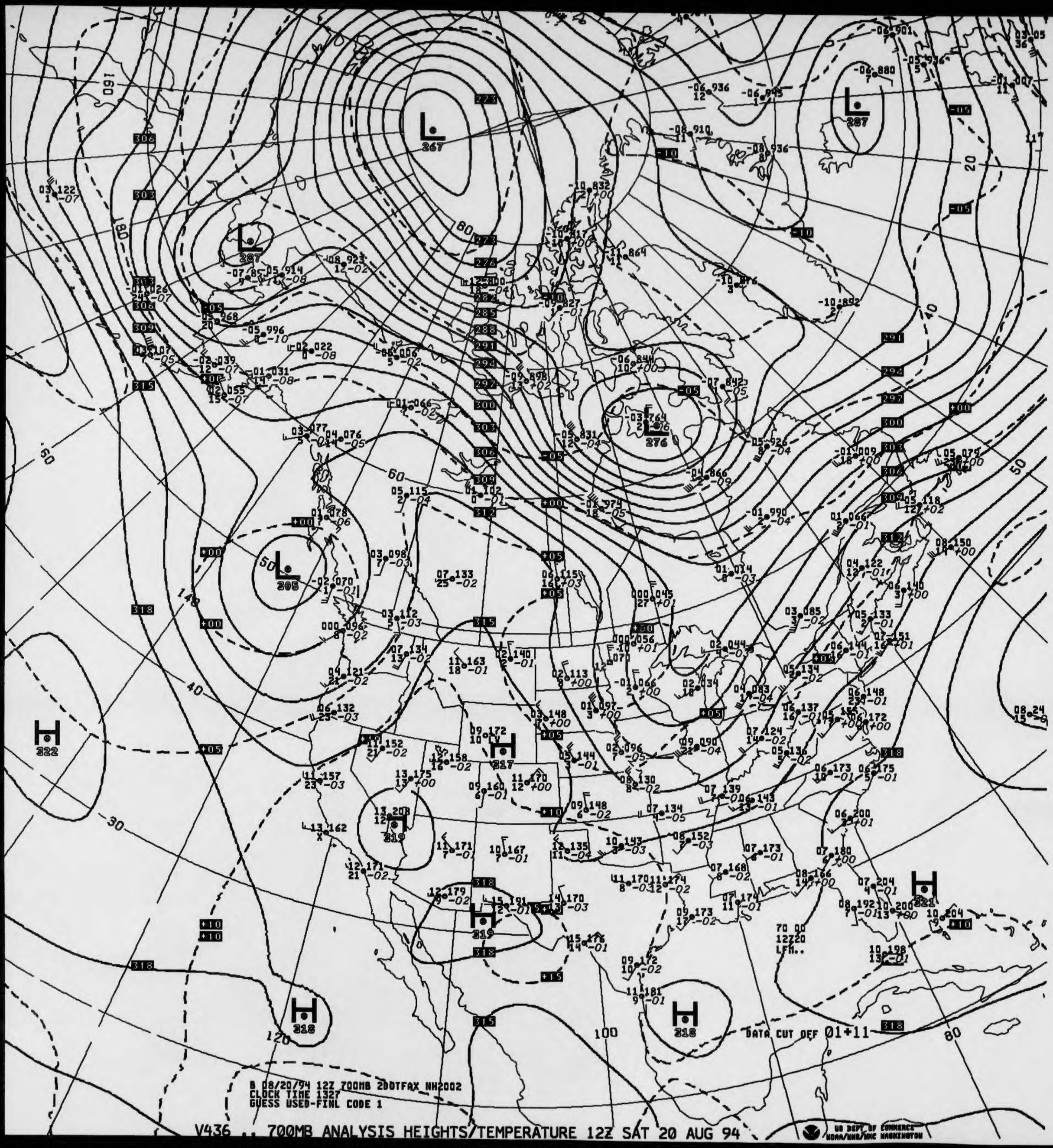
B 08/20/94 12Z 700MB 2DOTFAX NH2002
CLOCK TIME 1327
GUESS USED-FINL CODE 1
V436 .. 700MB ANALYSIS HEIGHTS/TEMPERATURE 12Z SAT 20 AUG 94
DATA CUT OFF 01+11
70 00
12Z20
LFH..
US DEPT OF COMMERCE
NOAA/NWS/NMC WASHINGTON

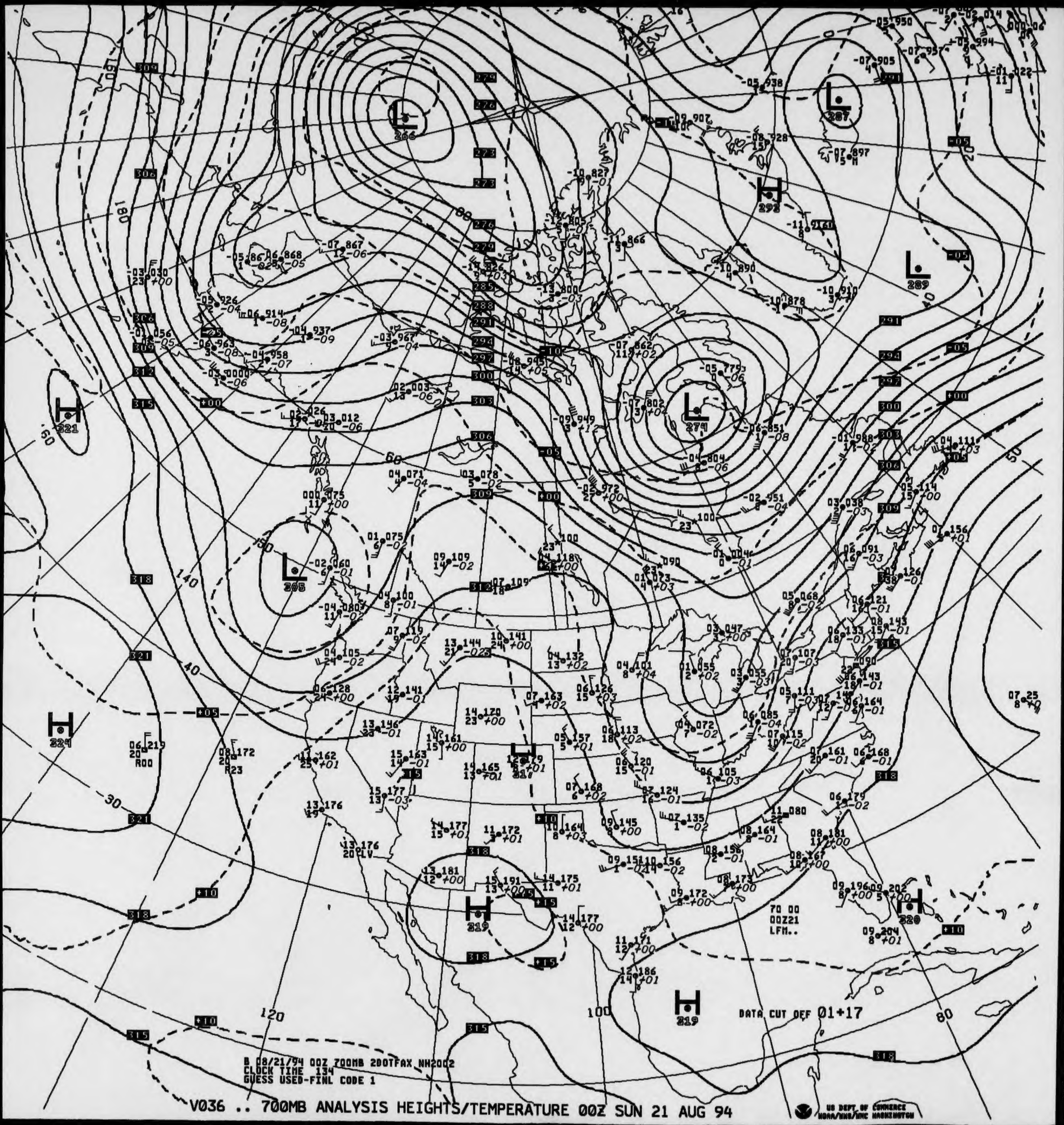
V036 .. 700MB ANALYSIS HEIGHTS/TEMPERATURE 00Z SUN 21 AUG 94
B 08/21/94 00Z 700MB 2DOTFAX NH2002
CLOCK TIME 134
GUESS USED-FINL CODE 1
DATA CUT OFF 01+17
70 00
00Z21
LFM..
US DEPT OF COMMERCE
NOAA/NWS/NMC WASHINGTON

B 08/21/94 12Z 700MB 2DOTFAX NH2002
CLOCK TIME 1325
GUESS USED-FINL CODE 1

DATA CUT OFF 01+10

70 00
12Z21
LFM..

V436 .. 700MB ANALYSIS HEIGHTS/TEMPERATURE 12Z SUN 21 AUG 94

US DEPT. OF COMMERCE

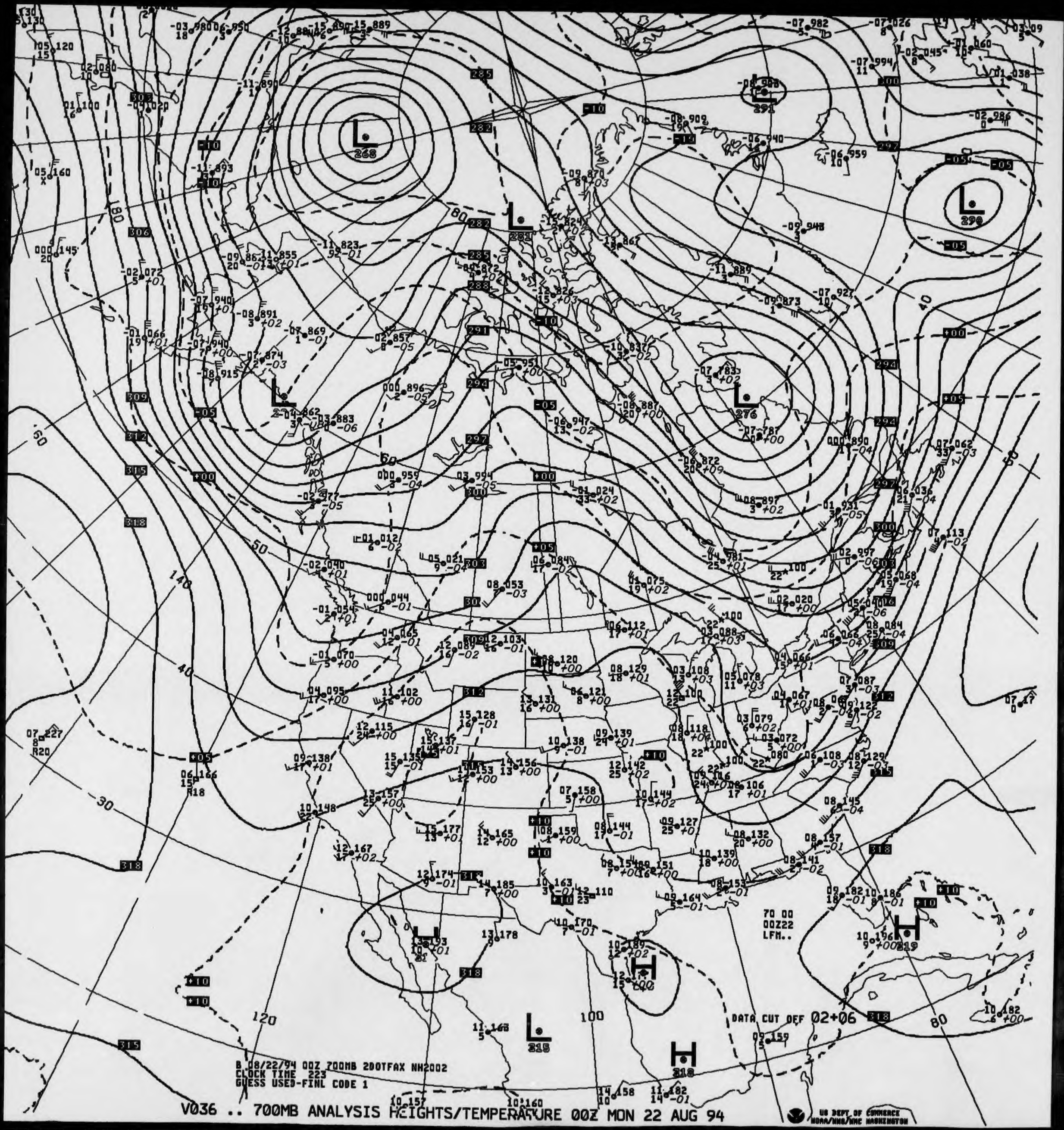
B 08/22/94 00Z 700MB 2DOTFAX NH2002
CLOCK TIME 223
GUESS USED-FINL CODE 1
V036 .. 700MB ANALYSIS HEIGHTS/TEMPERATURE 00Z MON 22 AUG 94
DATA CUT OFF 02+06
70 00
00Z22
LFM..
US DEPT OF COMMERCE
NOAA/NWS/NMC WASHINGTON

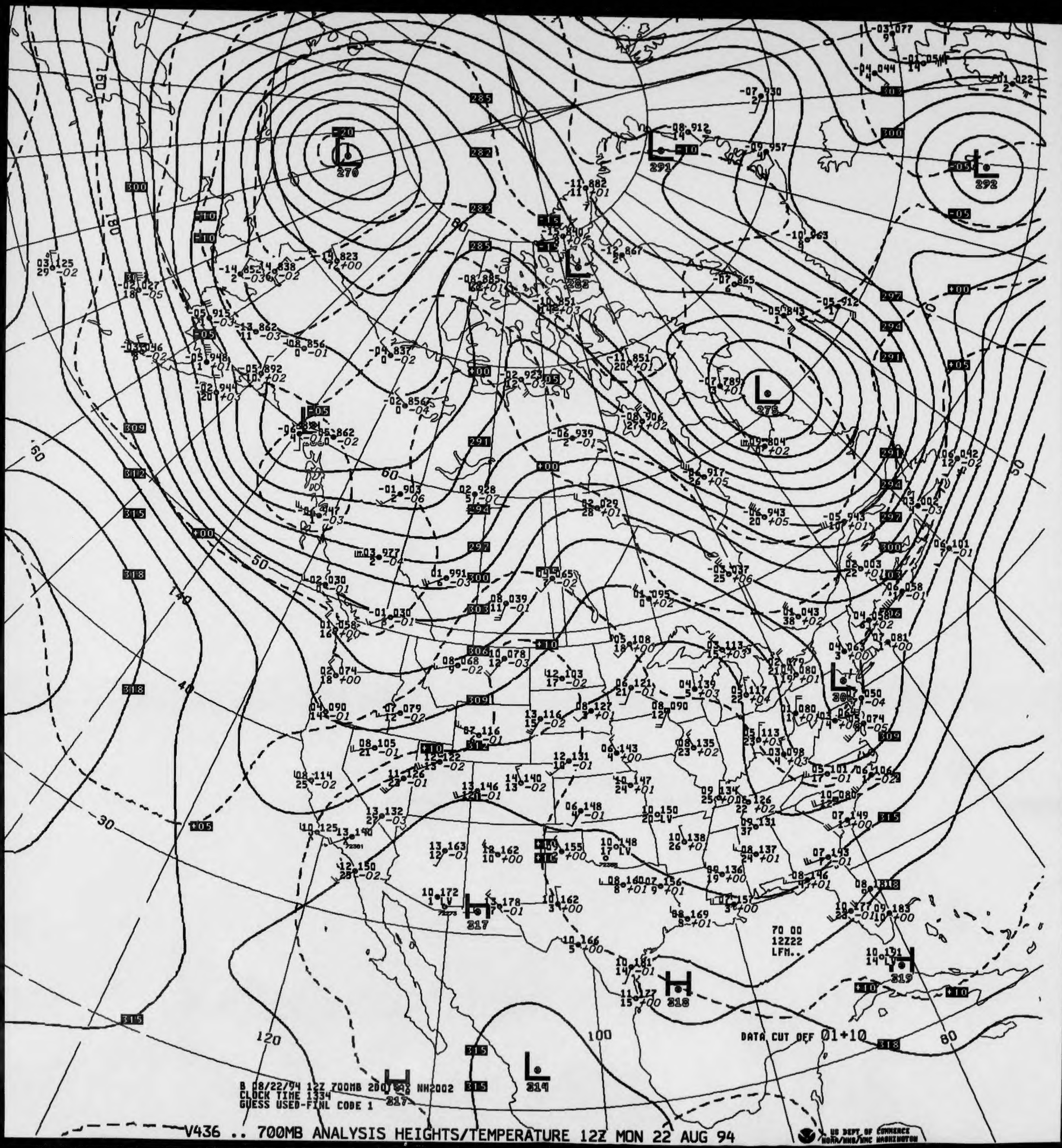
B 08/22/94 12Z 700MB 20
CLOCK TIME 1334
GUESS USED-FINL CODE 1
70 00
12Z22
LFM..
DATA CUT OFF 01+10
V436 .. 700MB ANALYSIS HEIGHTS/TEMPERATURE 12Z MON 22 AUG 94
US DEPT OF COMMERCE
NOAA/NWS/NMC WASHINGTON

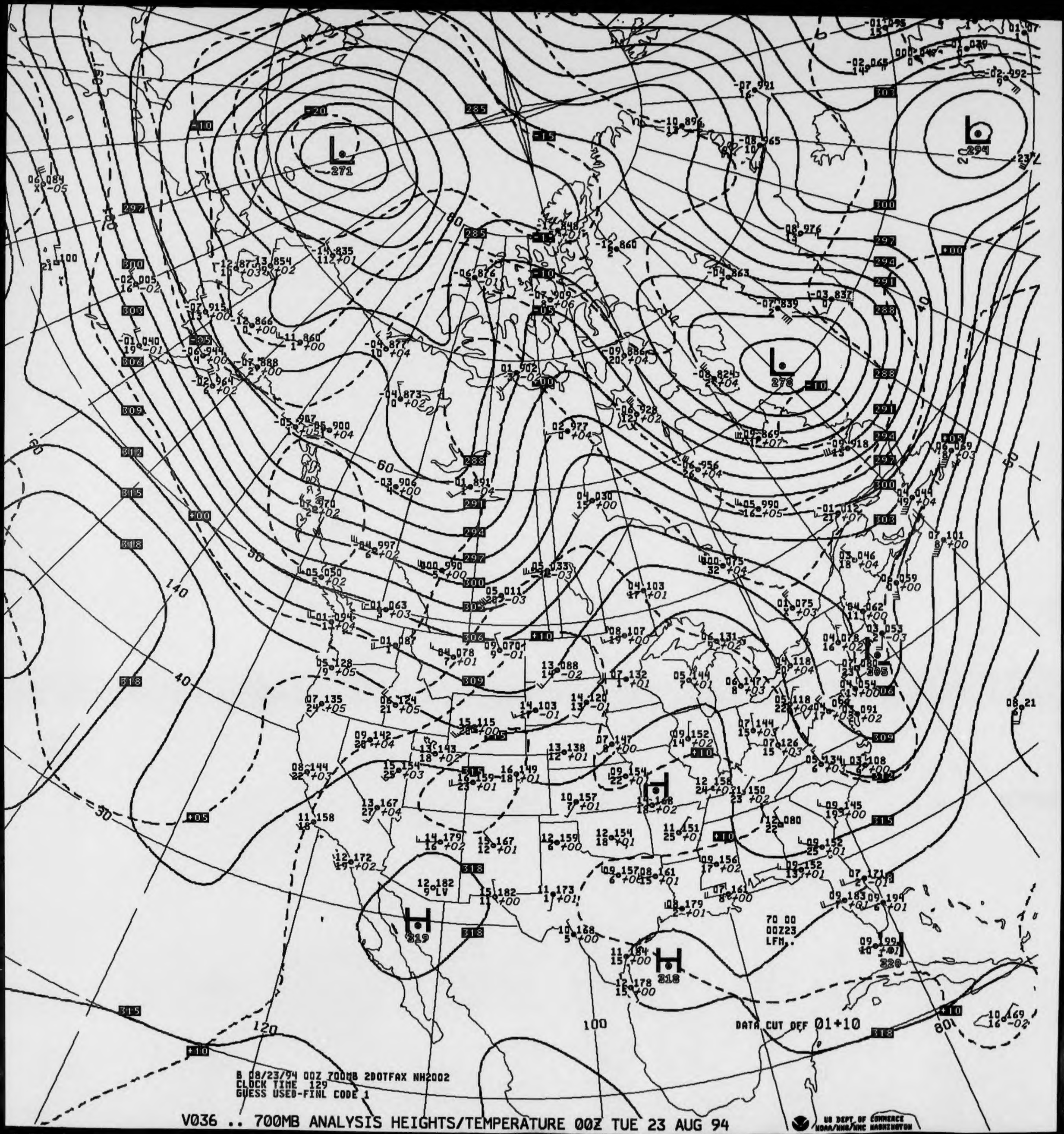
B 08/23/94 00Z 700MB 2DOTFAX NH2002
CLOCK TIME 129
GUESS USED-FINL CODE 1
V036 .. 700MB ANALYSIS HEIGHTS/TEMPERATURE 00Z TUE 23 AUG 94
DATA CUT OFF 01+10
70 00
00Z23
LFM.
US DEPT OF COMMERCE
NOAA/NWS/NMC WASHINGTON

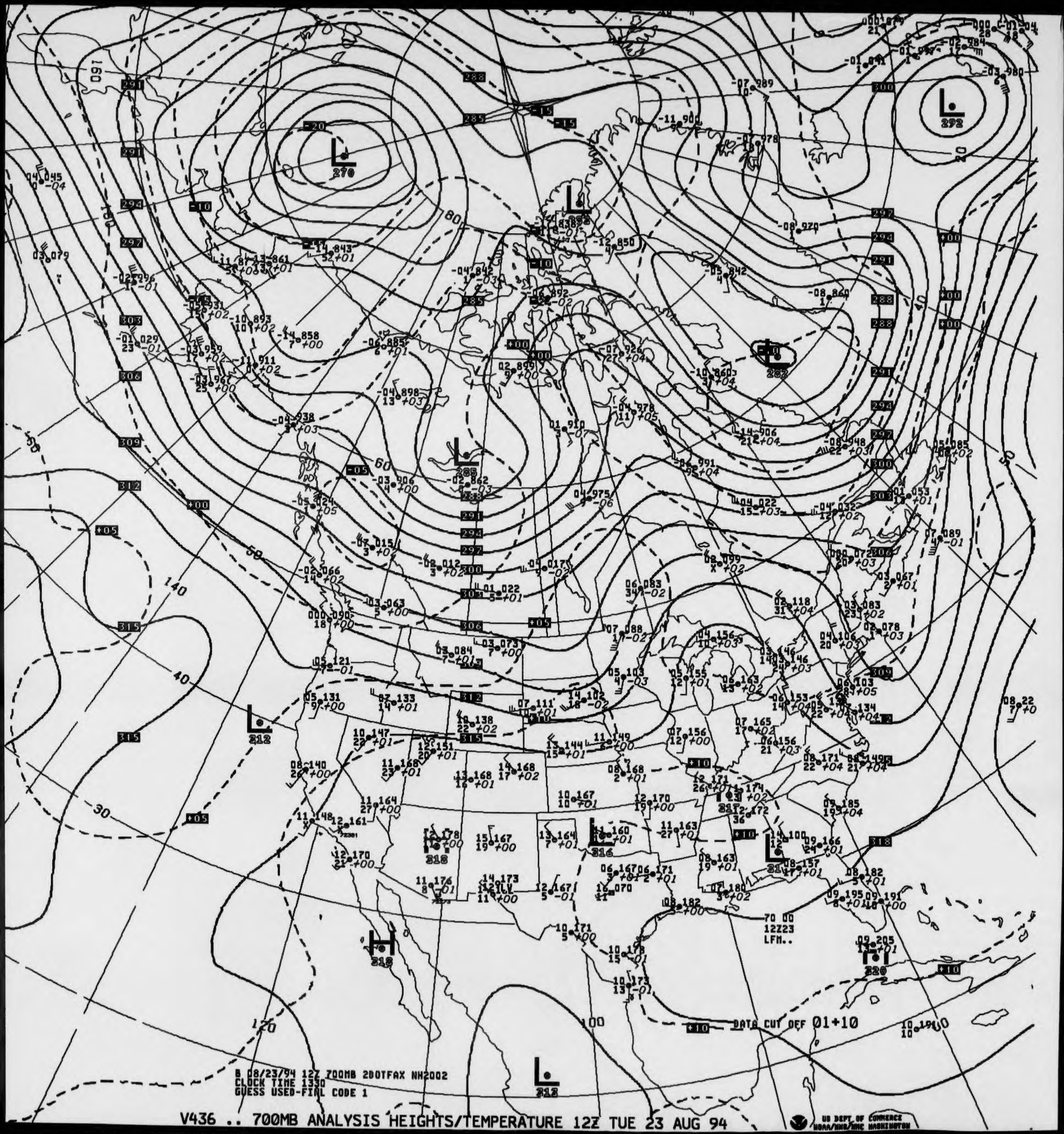
B 08/23/94 12Z 700MB 2DOTFAX NH2002
CLOCK TIME 1330
GUESS USED-FINL CODE 1
DATA CUT OFF 01+10
70 00
12Z23
LFM..
V436 .. 700MB ANALYSIS HEIGHTS/TEMPERATURE 12Z TUE 23 AUG 94
US DEPT OF COMMERCE
NOAA/NWS/NMC WASHINGTON

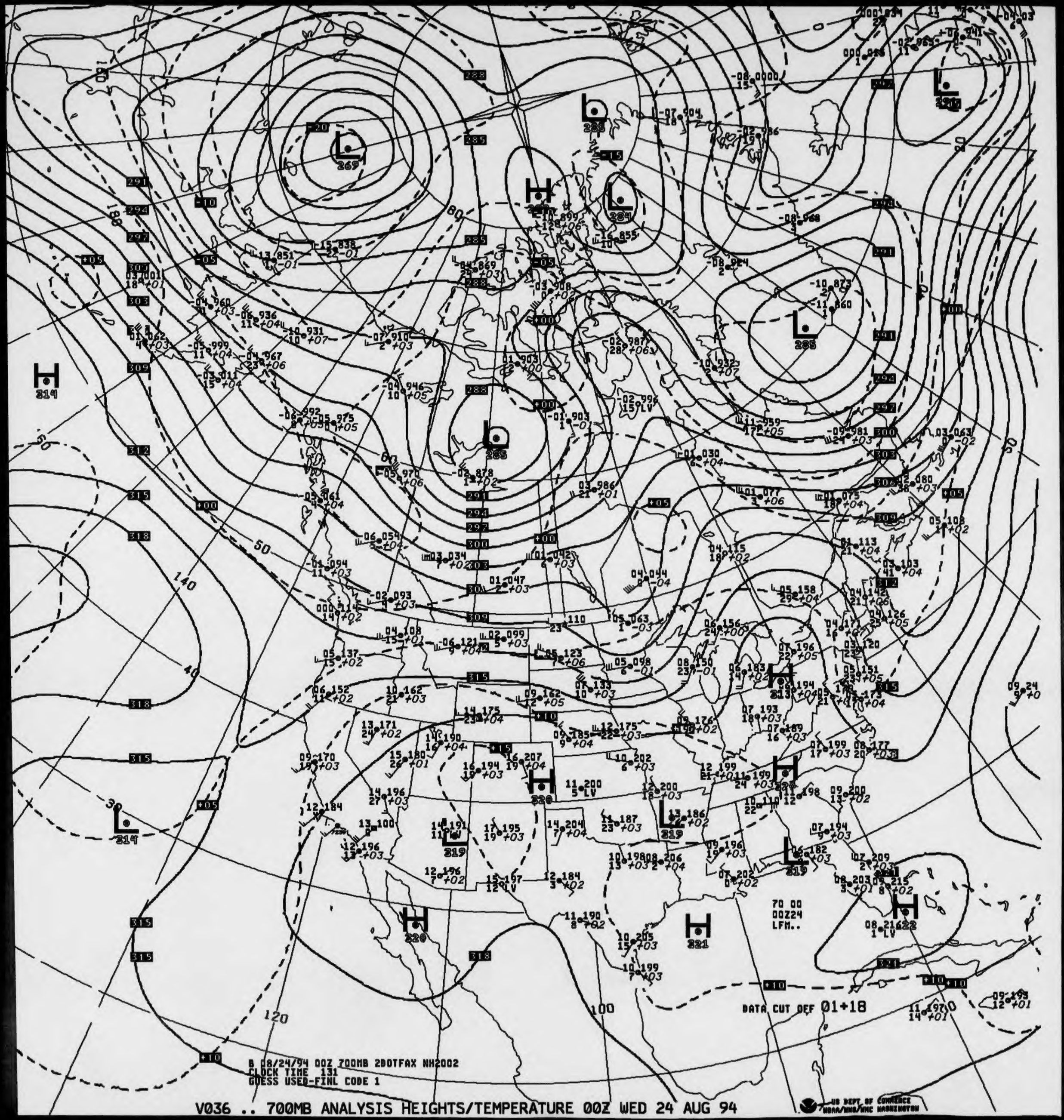
B 08/24/94 00Z 700MB 2DOTFAX NH2002
CLOCK TIME 131
GUESS USED-FINL CODE 1
70 00
00Z24
LFM..
DATA CUT OFF 01+18
V036 .. 700MB ANALYSIS HEIGHTS/TEMPERATURE 00Z WED 24 AUG 94
US DEPT OF COMMERCE
NOAA/NWS/NMC WASHINGTON

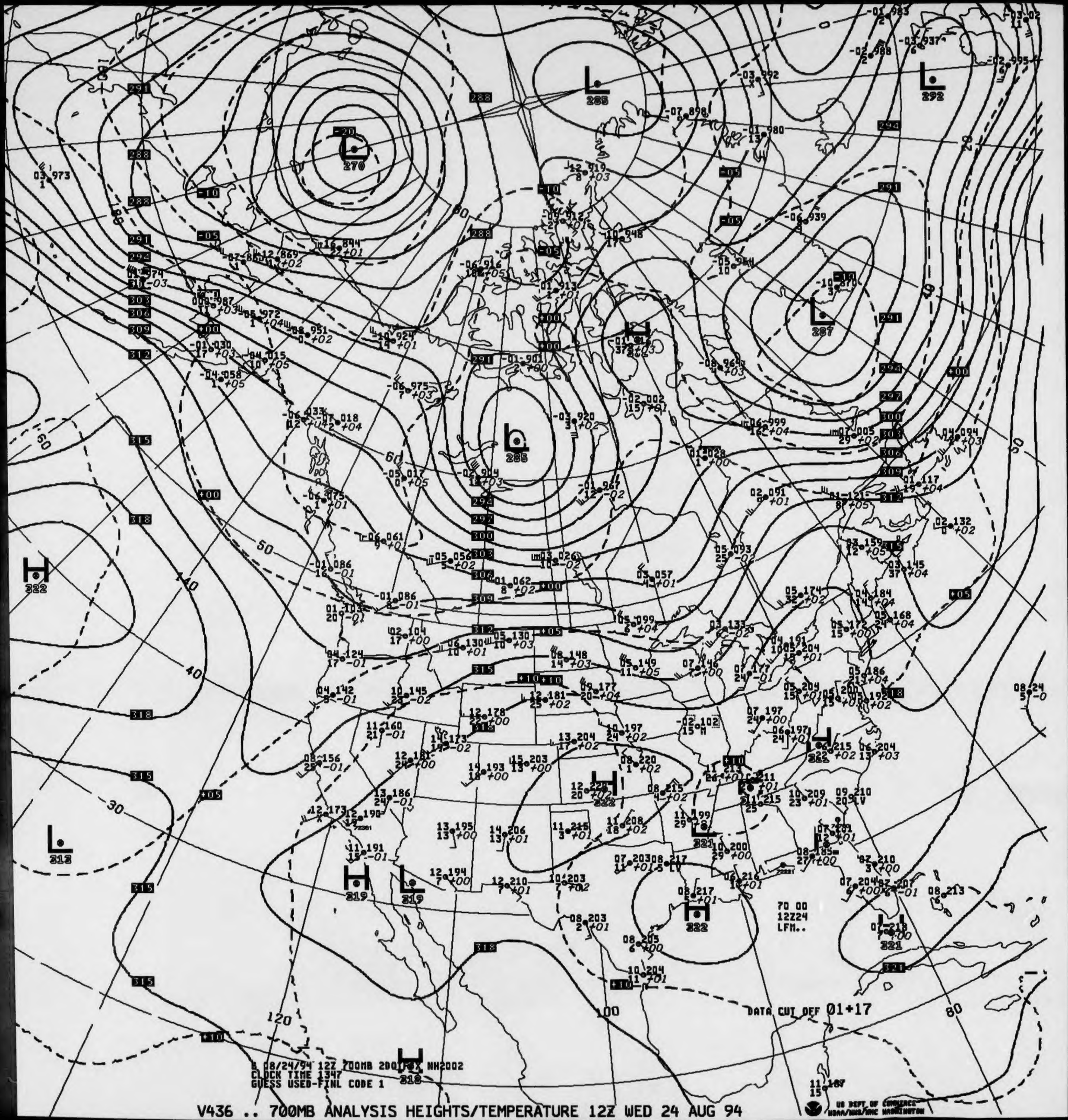
B 08/24/94 12Z 700MB 2D0 F0X NH2002
CLOCK TIME 1347
GUESS USED-FINL CODE 1
70 00
12Z24
LFM..
DATA CUT OFF 01+17
V436 .. 700MB ANALYSIS HEIGHTS/TEMPERATURE 12Z WED 24 AUG 94
US DEPT OF COMMERCE
NOAA/NWS/NMC WASHINGTON

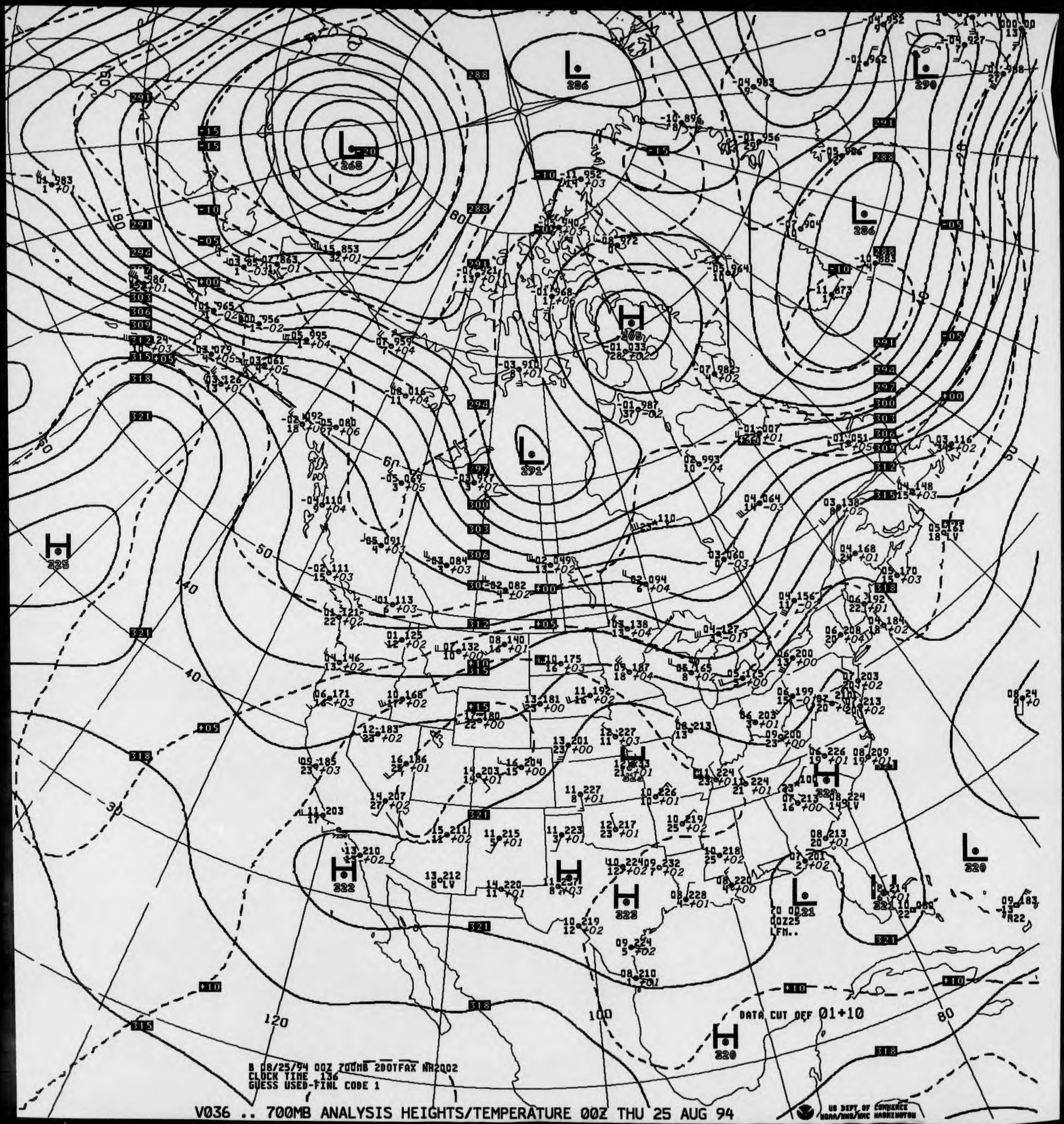
B 08/25/94 00Z 700MB 2DOTFAX NH2002
CLOCK TIME 136
GUESS USED-FINL CODE 1
V036 .. 700MB ANALYSIS HEIGHTS/TEMPERATURE 00Z THU 25 AUG 94
DATA CUT OFF 01+10
US DEPT OF COMMERCE
NOAA/NWS/NMC WASHINGTON

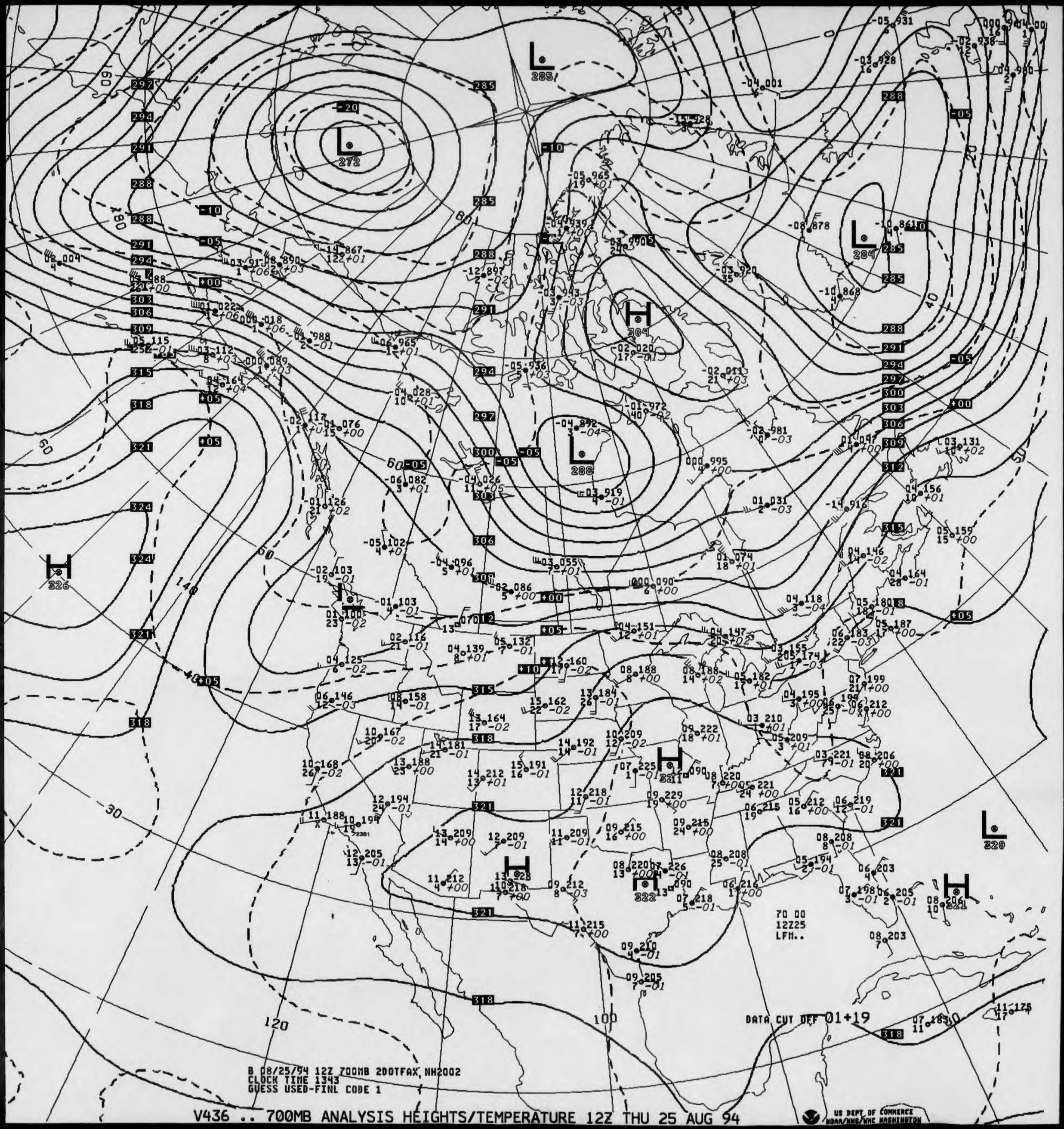
B 08/25/94 12Z 700MB 2DOTFAX, NH2002
CLOCK TIME 1343
GUESS USED-FINL CODE 1
70 00
12Z25
LFM..
DATA CUT OFF 01+19
V436 .. 700MB ANALYSIS HEIGHTS/TEMPERATURE 12Z THU 25 AUG 94
US DEPT. OF COMMERCE
NOAA/NWS/NMC WASHINGTON

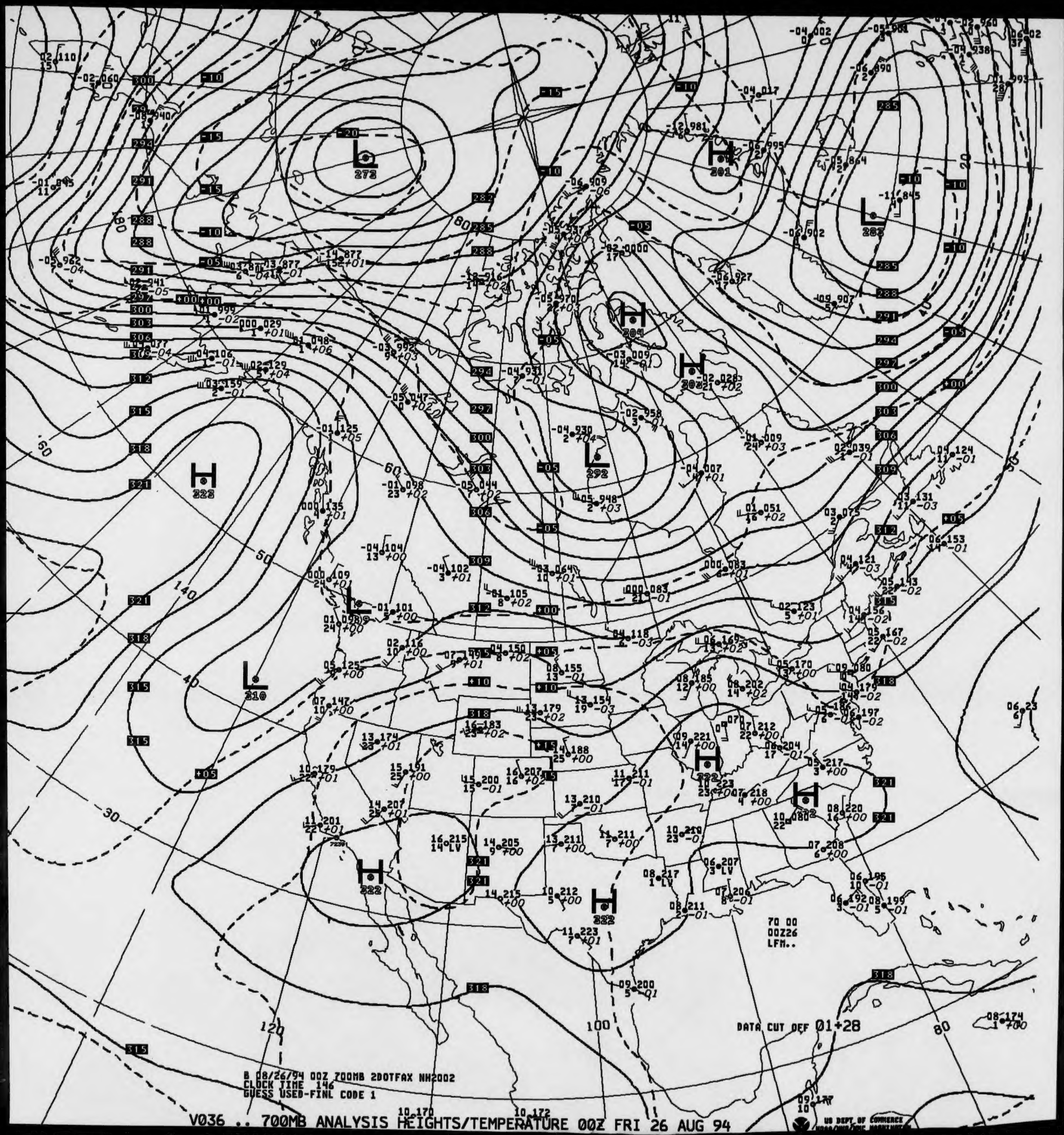
272
281
283
284
292
223
310
222
322
DATA CUT OFF 01+28
70 00
00Z26
LFM..
B 08/26/94 00Z 700MB 2DOTFAX NH2002
CLOCK TIME 146
GUESS USED-FINL CODE 1
V036 .. 700MB ANALYSIS HEIGHTS/TEMPERATURE 00Z FRI 26 AUG 94
US DEPT OF COMMERCE

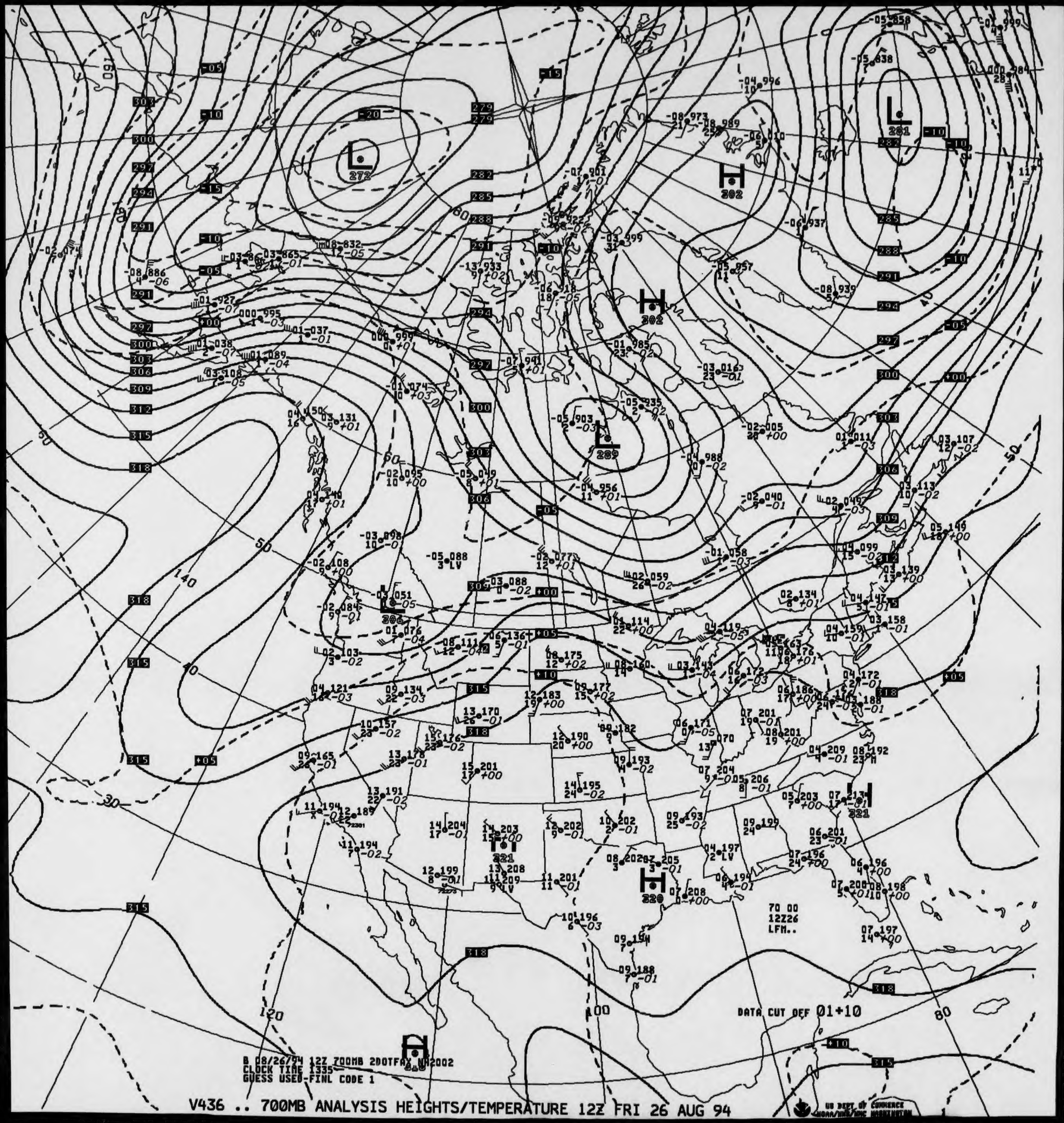
272
279
279
282
285
288
291
294
297
300
303
306
309
312
315
318
281
282
285
288
291
294
297
300
303
306
309
312
315
318
302
302
289
306
321
320
-05 858
-01 999
-05 838
-04 996
-08 973
-08 989
-06 010
-07 901
-01
-05 922
-02
-03 999
-06 937
-05 957
-08 939
-13 933
-06 018
-05
-01 985
-03 016
-05 935
-05 903
-04 988
-02 005
-04 956
-02 040
-05 049
-02 095
-03 088
-02 077
-01 058
-05 088
-03 898
-02 108
-03 051
-02 084
-03 131
-04 150
-04 140
-02 103
-04 121
-03 134
-04 114
-04 119
-02 134
-04 147
-03 158
-04 159
-03 143
-04 172
-03 188
-01
-02 059
-03 107
-04 113
-04 099
-03 139
-05 146
-03 107
-02 011
-03
-02 040
-01
-02 049
-03
-01 158
-03
-02 134
-01
-04 147
-01
-03 139
-00
-05 146
-00
-04 099
-02
-02 005
-00
-04 988
-02
-05 206
-01
-07 204
-05
-09 193
-02
-09 199
-06 201
-01
-04 197
-07 196
-00
-06 196
-00
-07 208
-08 198
-10
-00
-07 197
-00
-09 188
-01
-09 194
-03
-10 196
-03
-08 202
-05
-07 208
-00
-08 205
-01
-06 194
-01
-09 193
-02
-10 202
-01
-12 202
-01
-14 203
-00
-14 204
-01
-13 208
-11 209
-11 201
-01
-12 199
-01
-13 191
-02
-11 194
-02
-12 189
-02
-11 194
-02
-15 176
-02
-13 170
-01
-12 183
-00
-09 177
-02
-08 160
-06 136
-01
-08 111
-04
-02 103
-02
-04 121
-03
-09 134
-03
-10 157
-02
-09 165
-01
-13 178
-01
-15 201
-00
-14 195
-02
-12 190
-00
-09 182
-06 171
-05
-07 070
-08 201
-00
-04 209
-01
-08 192
-05 203
-00
-07 213
-01
-07 201
-01
-06 186
-00
-06 172
-03
-08 175
-02
-03 108
-05
-04 150
-04 140
-01
-02 095
-00
-05 049
-01
-03 088
-00
-02 108
-00
-03 051
-05
-02 084
-01
-01 076
-04
-03 865
-01
-03 886
-06
-01 927
-07
-00 995
-03
-01 037
-01
-01 038
-07
-01 089
-04
-01 074
-03
-00 999
-01
-07 991
-01
-05 935
-02
-03 016
-01
-05 206
-01
-05 203
-00
-07 213
-01
-06 201
-01
-07 196
-00
-06 196
-00
-07 208
-01
-08 198
-00
-07 197
-00
-09 188
-01
-09 194
-03
-10 196
-03
-08 202
-05
-07 208
-00
-08 205
-01
-06 194
-01
-09 193
-02
-10 202
-01
-12 202
-01
-14 203
-00
-14 204
-01
-13 208
-11 209
-11 201
-01
-12 199
-01
-13 191
-02
-11 194
-02
-12 189
-02
-11 194
-02
-15 176
-02
-13 170
-01
-12 183
-00
-09 177
-02
-08 160
-06 136
-01
-08 111
-04
-02 103
-02
-04 121
-03
-09 134
-03
-10 157
-02
-09 165
-01
-13 178
-01
-15 201
-00
-14 195
-02
-12 190
-00
-09 182
-06 171
-05
-07 070
-08 201
-00
-04 209
-01
-08 192
-05 203
-00
-07 213
-01
-07 201
-01
-06 186
-00
-06 172
-03
-08 175
-02
-03 108
-05
-04 150
-04 140
-01
-02 095
-00
-05 049
-01
-03 088
-00
-02 108
-00
-03 051
-05
-02 084
-01
-01 076
-04
-03 865
-01
-03 886
-06
-01 927
-07
-00 995
-03
-01 037
-01
-01 038
-07
-01 089
-04
-01 074
-03
-00 999
-01
-07 991
-01
-05 935
-02
-03 016
-01
-05 206
-01
-05 203
-00
-07 213
-01
-06 201
-01
-07 196
-00
-06 196
-00
-07 208
-01
-08 198
-00
-07 197
-00
-09 188
-01
-09 194
-03
-10 196
-03
-08 202
-05
-07 208
-00
-08 205
-01
-06 194
-01
-09 193
-02
-10 202
-01
-12 202
-01
-14 203
-00
-14 204
-01
-13 208
-11 209
-11 201
-01
-12 199
-01
-13 191
-02
-11 194
-02
-12 189
-02
-11 194
-02
-15 176
-02
-13 170
-01
-12 183
-00
-09 177
-02
-08 160
-06 136
-01
-08 111
-04
-02 103
-02
-04 121
-03
-09 134
-03
-10 157
-02
-09 165
-01
-13 178
-01
-15 201
-00
-14 195
-02
-12 190
-00
-09 182
-06 171
-05
-07 070
-08 201
-00
-04 209
-01
-08 192
-05 203
-00
-07 213
-01
-07 201
-01
-06 186
-00
-06 172
-03
-08 175
-02
70 00
12Z26
LFM..
B 08/26/94 12Z 700MB 2DOTFAX NM2002
CLOCK TIME 1335
GUESS USED-FINL CODE 1
DATA CUT OFF 01+10
V436 .. 700MB ANALYSIS HEIGHTS/TEMPERATURE 12Z FRI 26 AUG 94
US DEPT OF COMMERCE
NOAA/NWS/NMC WASHINGTON

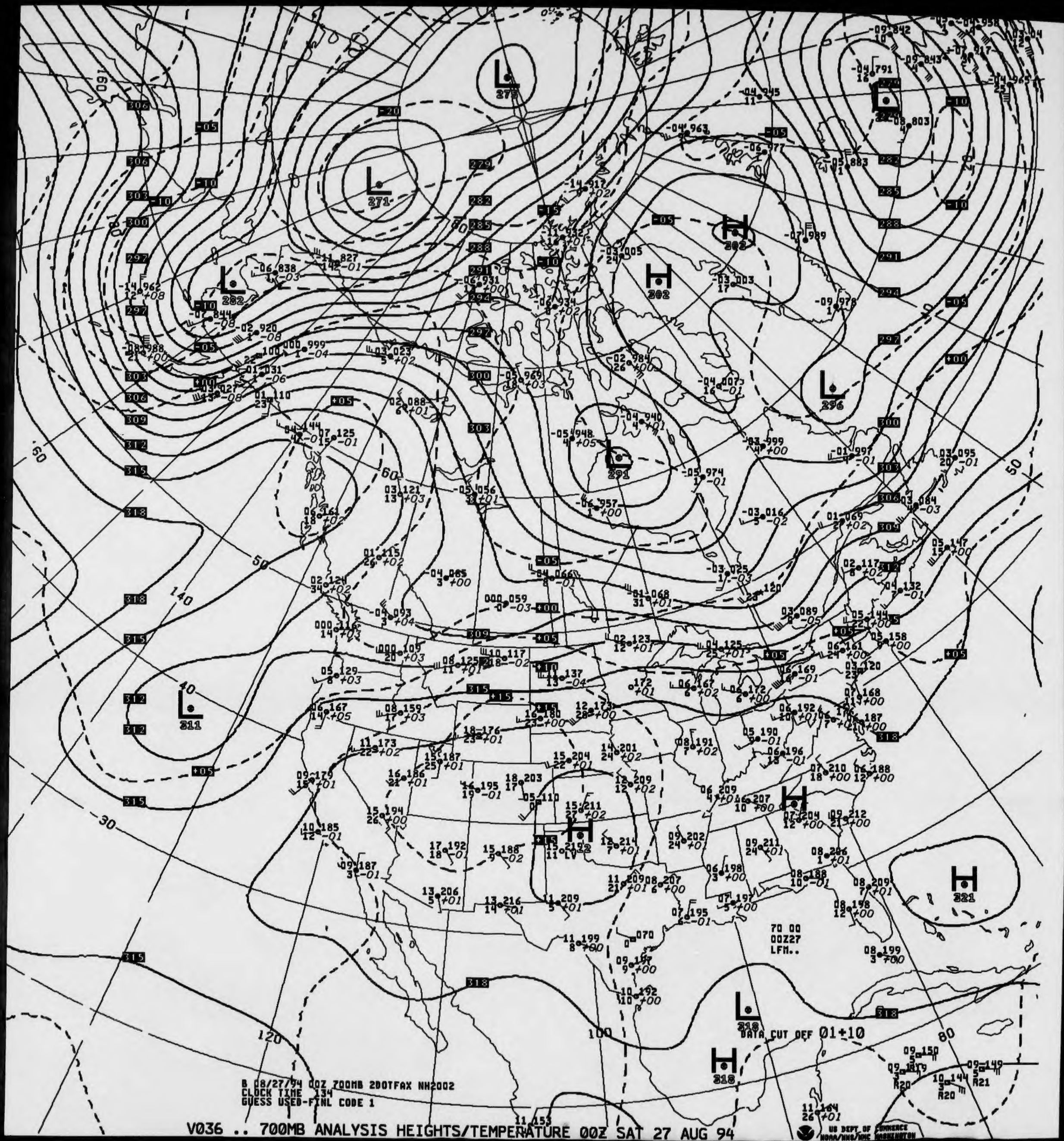
B 08/27/94 00Z 700MB 2DOTFAX NH2002
CLOCK TIME 134
GUESS USED-FINL CODE 1
V036 .. 700MB ANALYSIS HEIGHTS/TEMPERATURE 00Z SAT 27 AUG 94
70 00
00Z27
LFM..
DATA CUT OFF 01+10
US DEPT OF COMMERCE
NOAA/NWS/NMC WASHINGTON

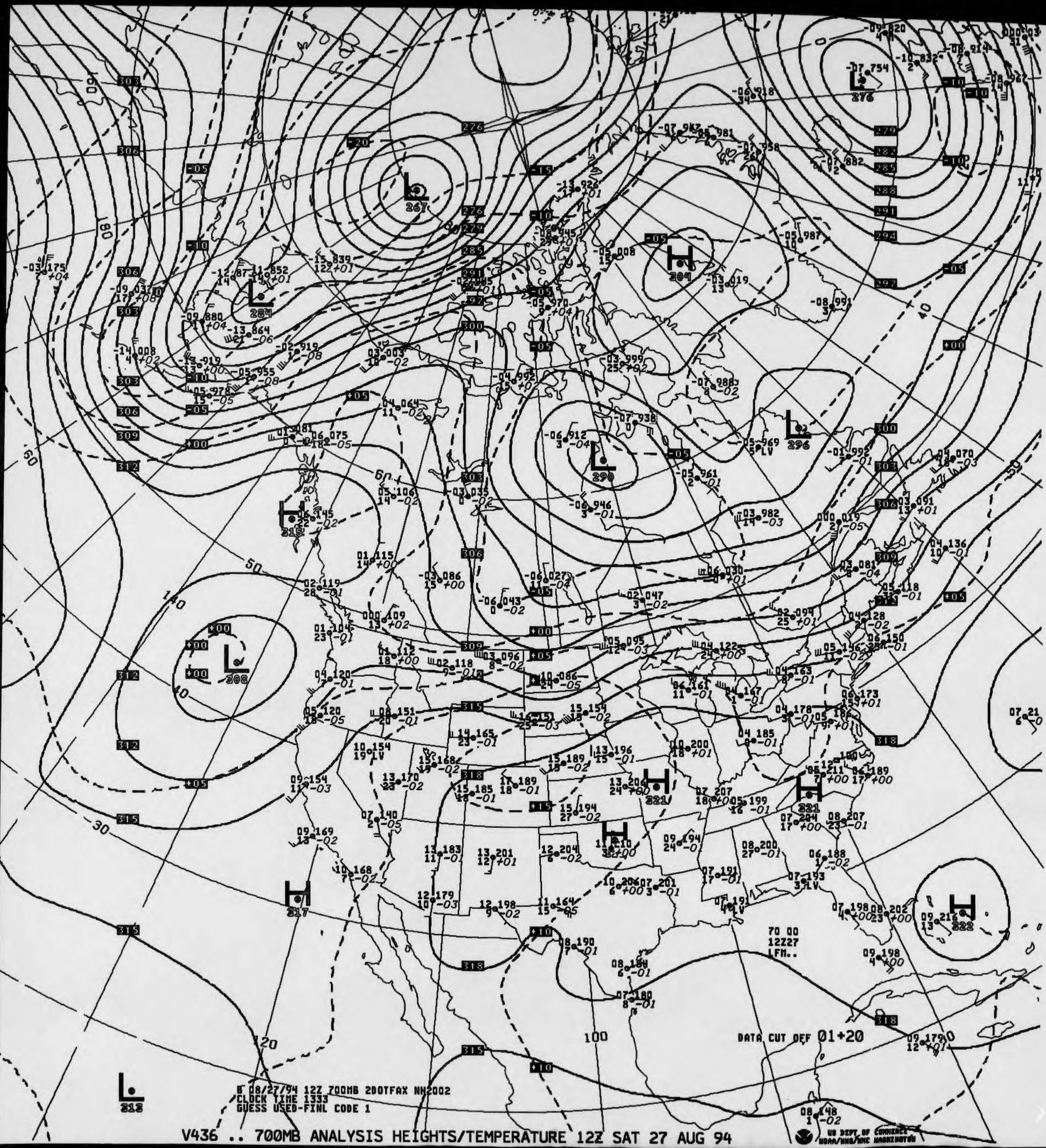
V436 .. 700MB ANALYSIS HEIGHTS/TEMPERATURE 12Z SAT 27 AUG 94
B 08/27/94 12Z 700MB 2DOTFAX NH2002
CLOCK TIME 1333
GUESS USED-FINL CODE 1
DATA CUT OFF 01+20
70 00
12Z27
LFM..
US DEPT OF COMMERCE
NOAA/NWS/NMC WASHINGTON

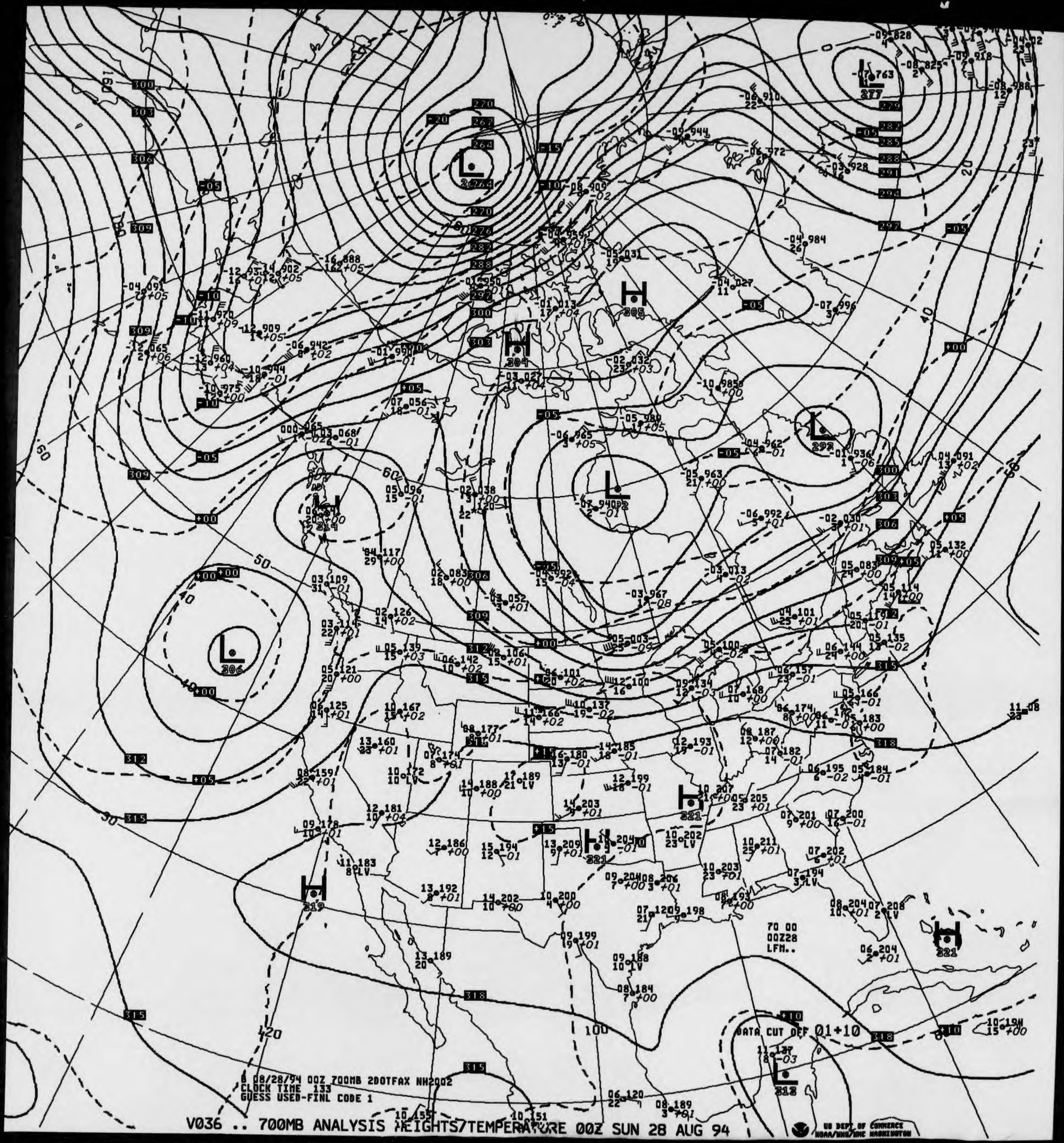
V036 .. 700MB ANALYSIS HEIGHTS/TEMPERATURE 00Z SUN 28 AUG 94
8 08/28/94 00Z 700MB 20OTFAX NH2002
CLOCK TIME 133
GUESS USED-FINL CODE 1
DATA CUT OFF 01+10
70 00
00Z28
LFM..
US DEPT OF COMMERCE
NOAA/NWS/NMC WASHINGTON

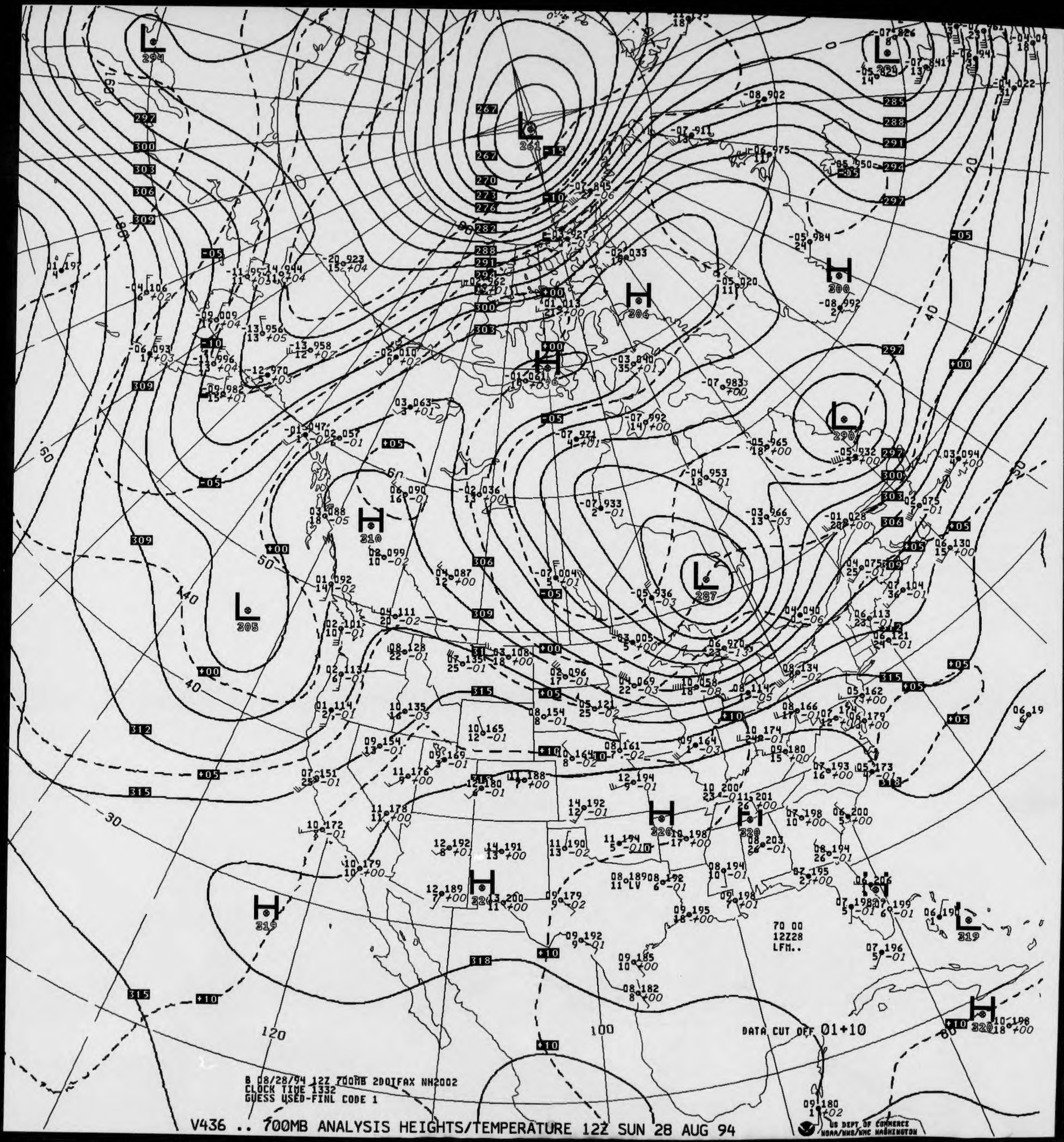
B 08/28/94 12Z 700MB 2DOIFAX NH2002
CLOCK TIME 1332
GUESS USED-FINL CODE 1
V436 .. 700MB ANALYSIS HEIGHTS/TEMPERATURE 12Z SUN 28 AUG 94
DATA CUT OFF 01+10
70 00
12Z28
LFM..
US DEPT OF COMMERCE
NOAA/NWS/NMC WASHINGTON

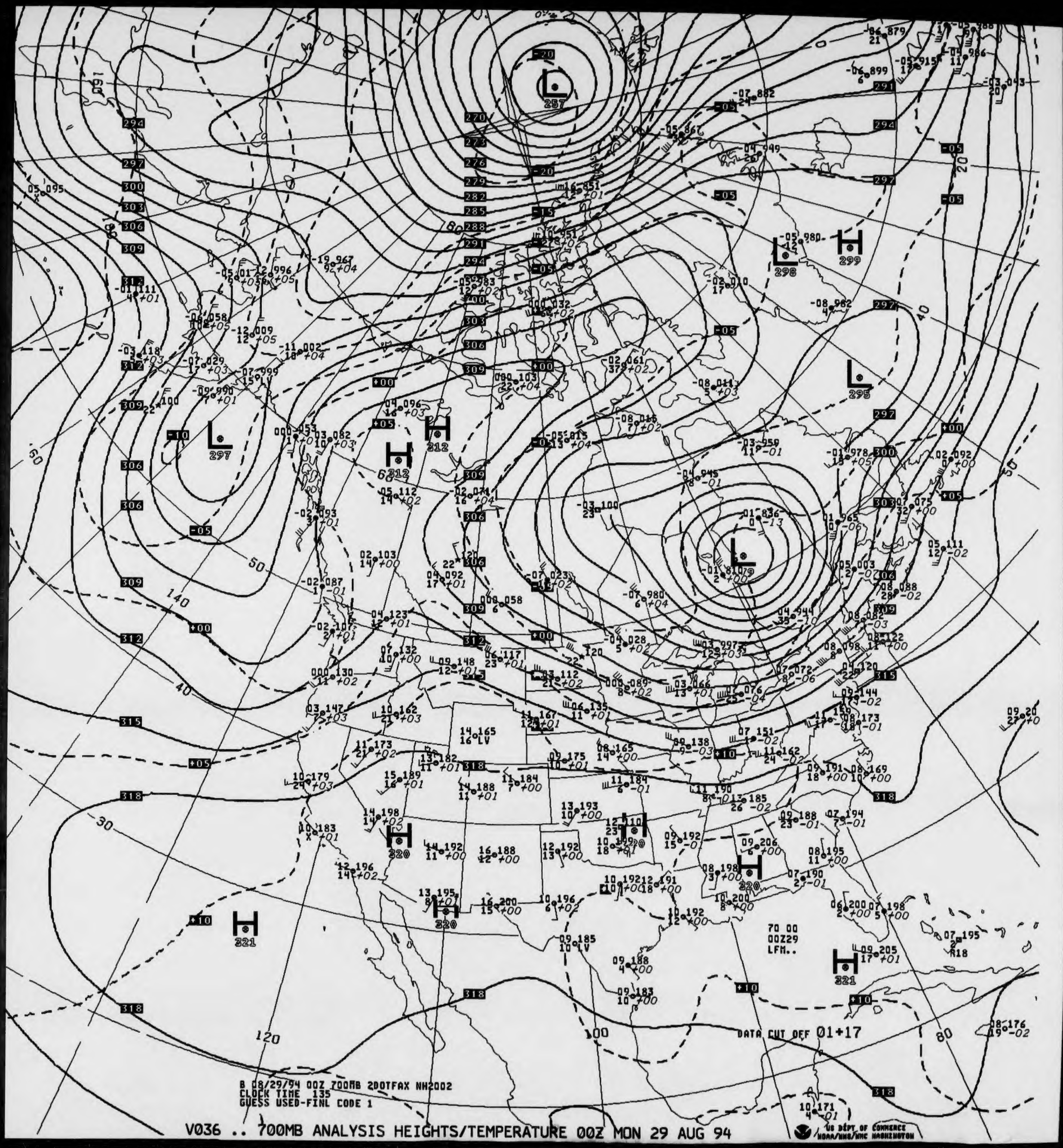
B 08/29/94 00Z 700MB 2DOTFAX NH2002
CLOCK TIME 135
GUESS USED-FINL CODE 1
DATA CUT OFF 01+17
70 00
00Z29
LFM..
V036 .. 700MB ANALYSIS HEIGHTS/TEMPERATURE 00Z MON 29 AUG 94
US DEPT OF COMMERCE
NOAA/NWS/NMC WASHINGTON

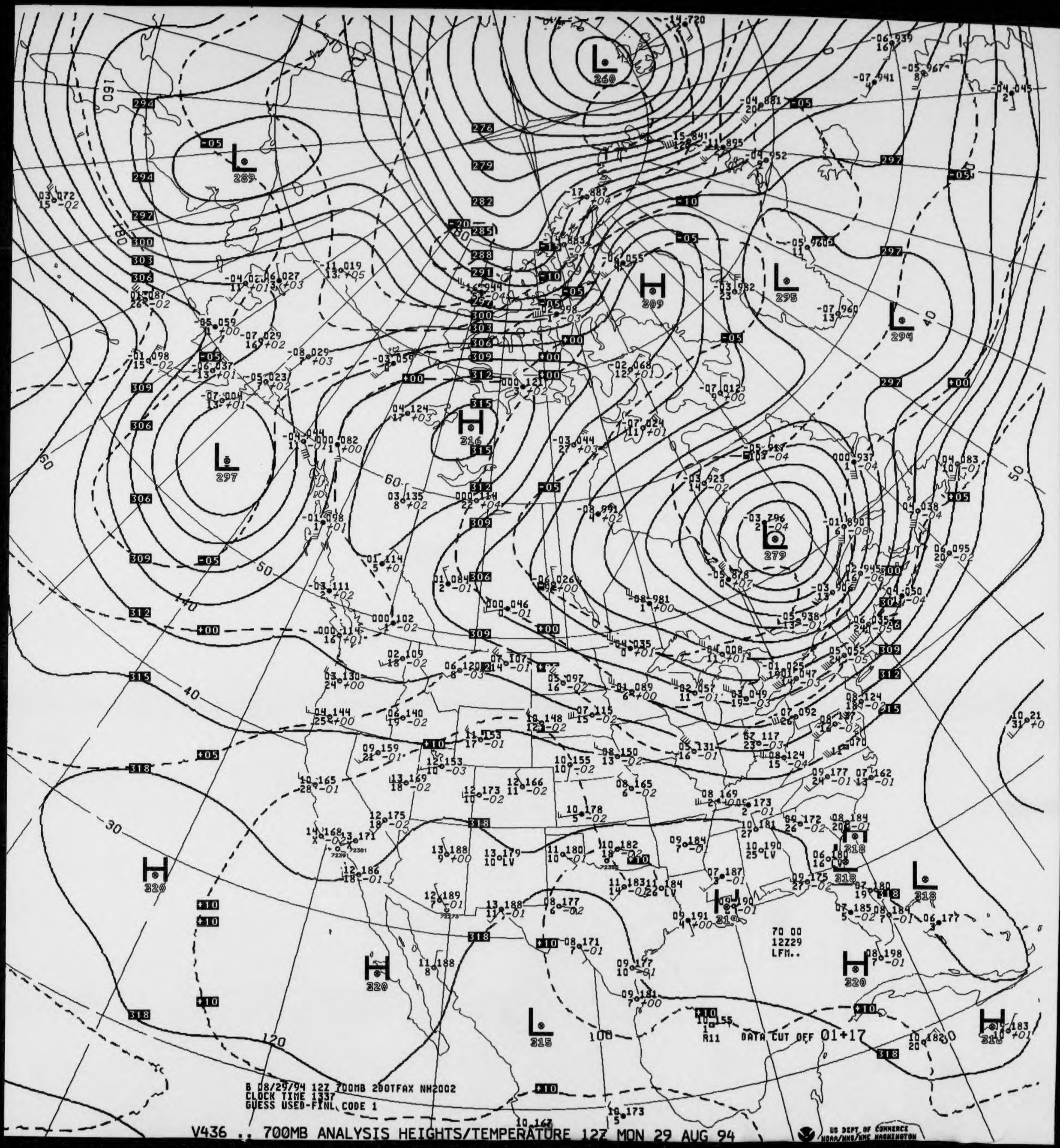
B 08/29/94 12Z 700MB 2DOTFAX NH2002
CLOCK TIME 1337
GUESS USED-FINL, CODE 1
DATA CUT OFF 01+17
70 00
12Z29
LFM..
US DEPT OF COMMERCE
NOAA/NWS/NMC WASHINGTON
V436 .. 700MB ANALYSIS HEIGHTS/TEMPERATURE 12Z MON 29 AUG 94

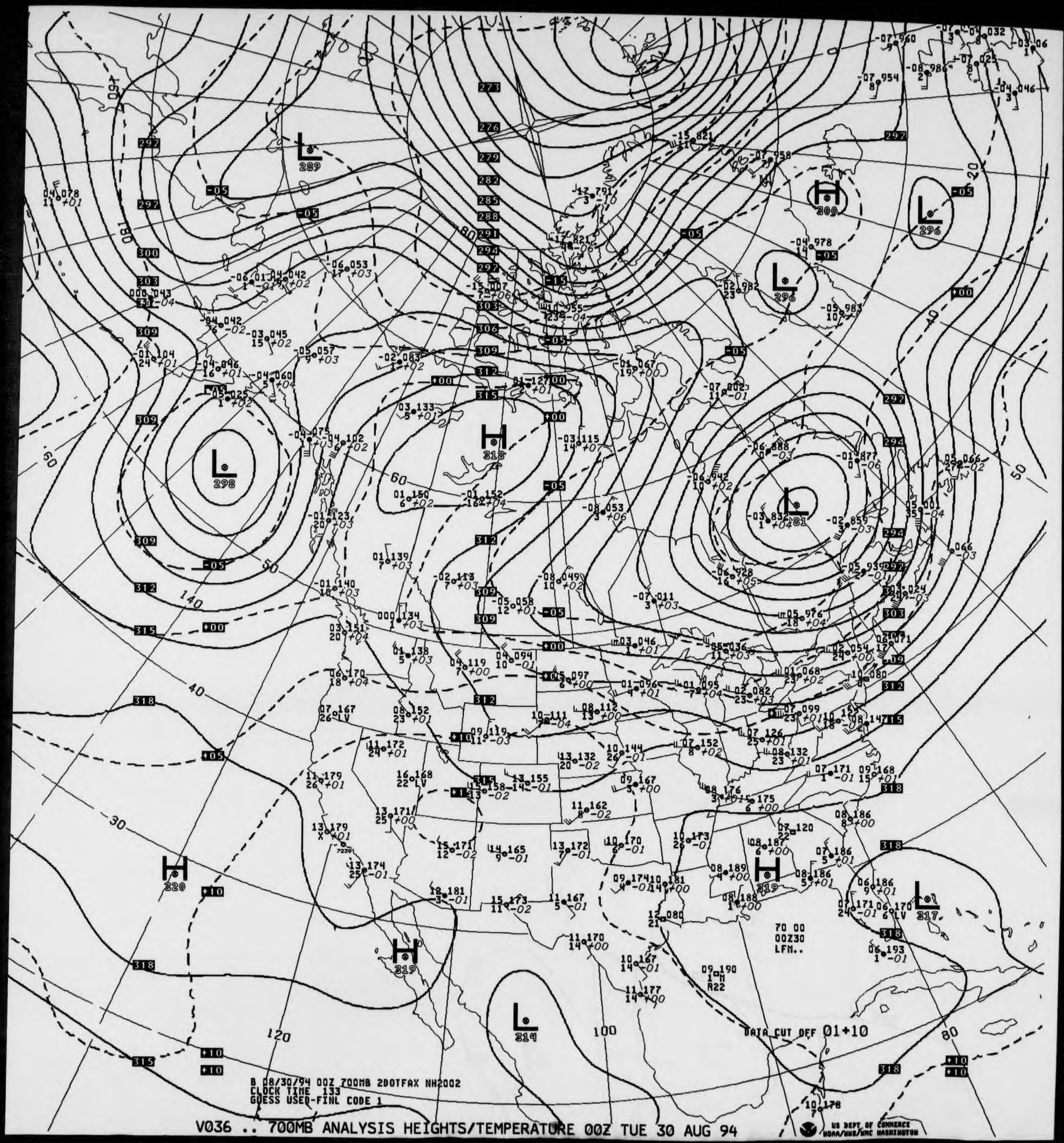
B 08/30/94 00Z 700MB 2DOTFAX NH2002
CLOCK TIME 133
GUESS USED-FINL CODE 1
70 00
00Z30
LFM..
DATA CUT OFF 01+10
V036 .. 700MB ANALYSIS HEIGHTS/TEMPERATURE 00Z TUE 30 AUG 94
US DEPT OF COMMERCE
NOAA/NWS/NMC WASHINGTON

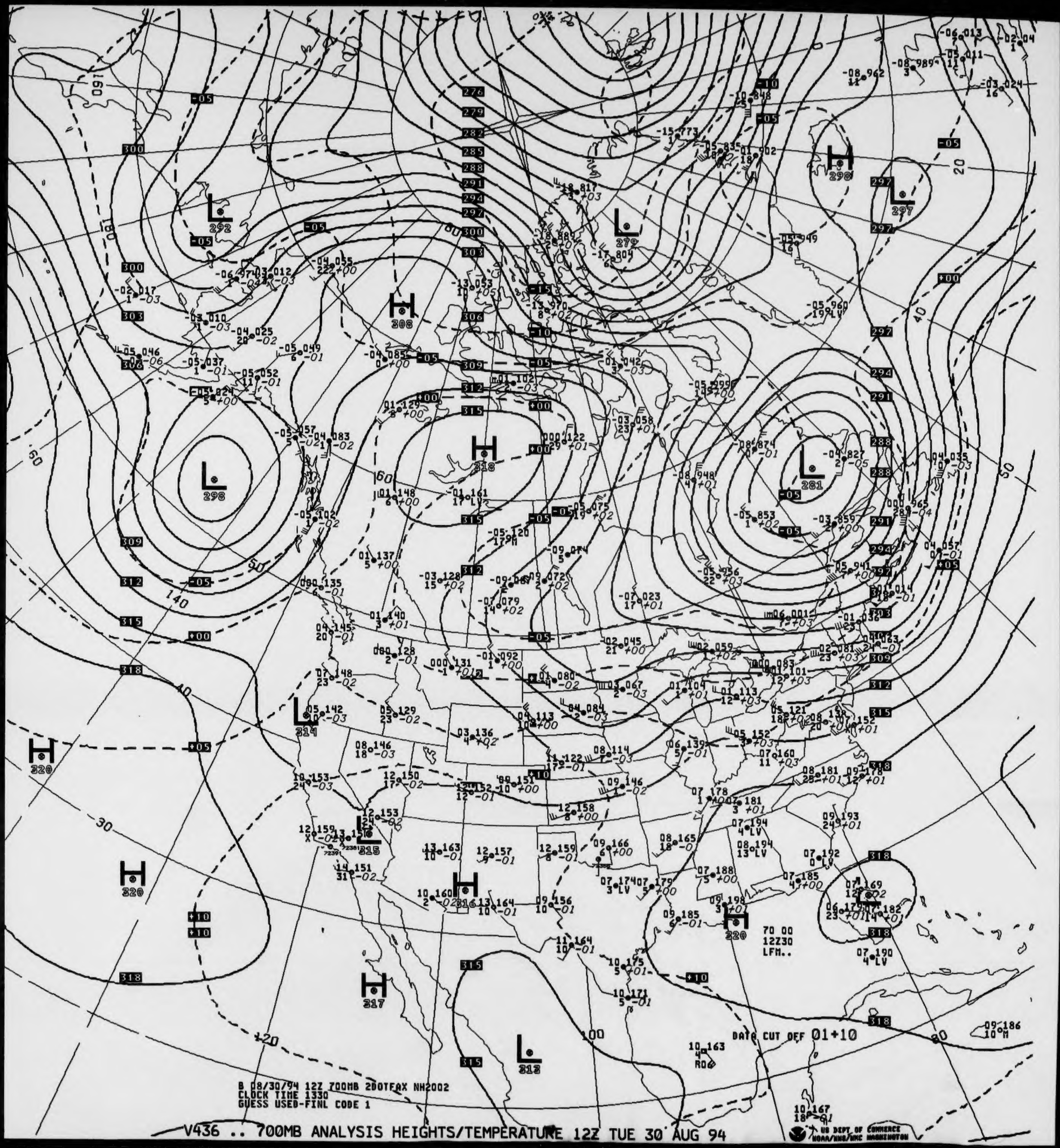
B 08/30/94 12Z 700MB 2DOTFAX NH2002
CLOCK TIME 1330
GUESS USED-FINL CODE 1
DATA CUT OFF 01+10
70 00
12Z30
LFM..
V436 .. 700MB ANALYSIS HEIGHTS/TEMPERATURE 12Z TUE 30 AUG 94
US DEPT OF COMMERCE
NOAA/NWS/NMC WASHINGTON

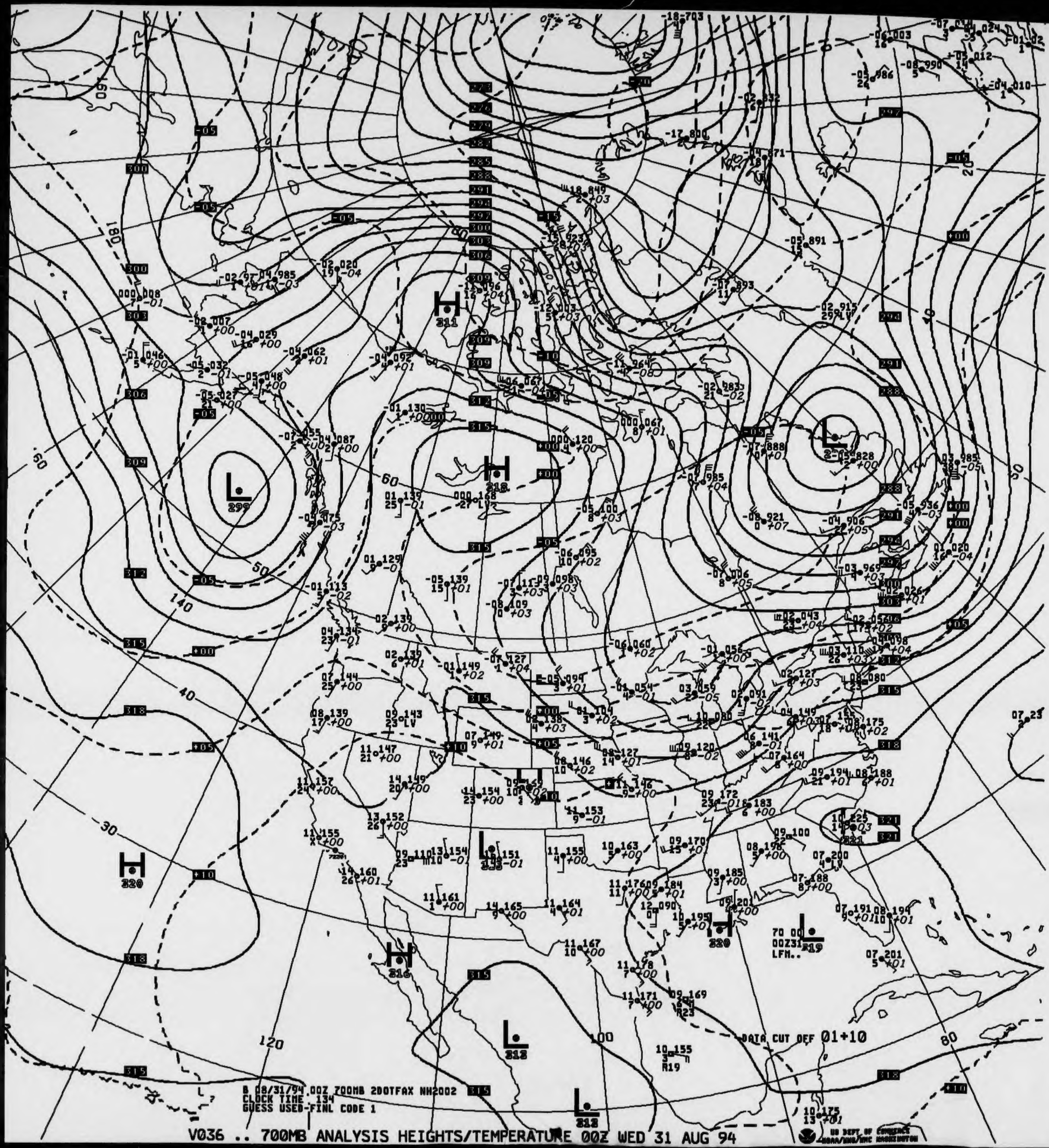
B 08/31/94 00Z 700MB 2DOTFAX NH2002
CLOCK TIME .134
GUESS USED-FINL CODE 1
DATA CUT OFF 01+10
70 00
00Z31
LFM..
V036 .. 700MB ANALYSIS HEIGHTS/TEMPERATURE 00Z WED 31 AUG 94

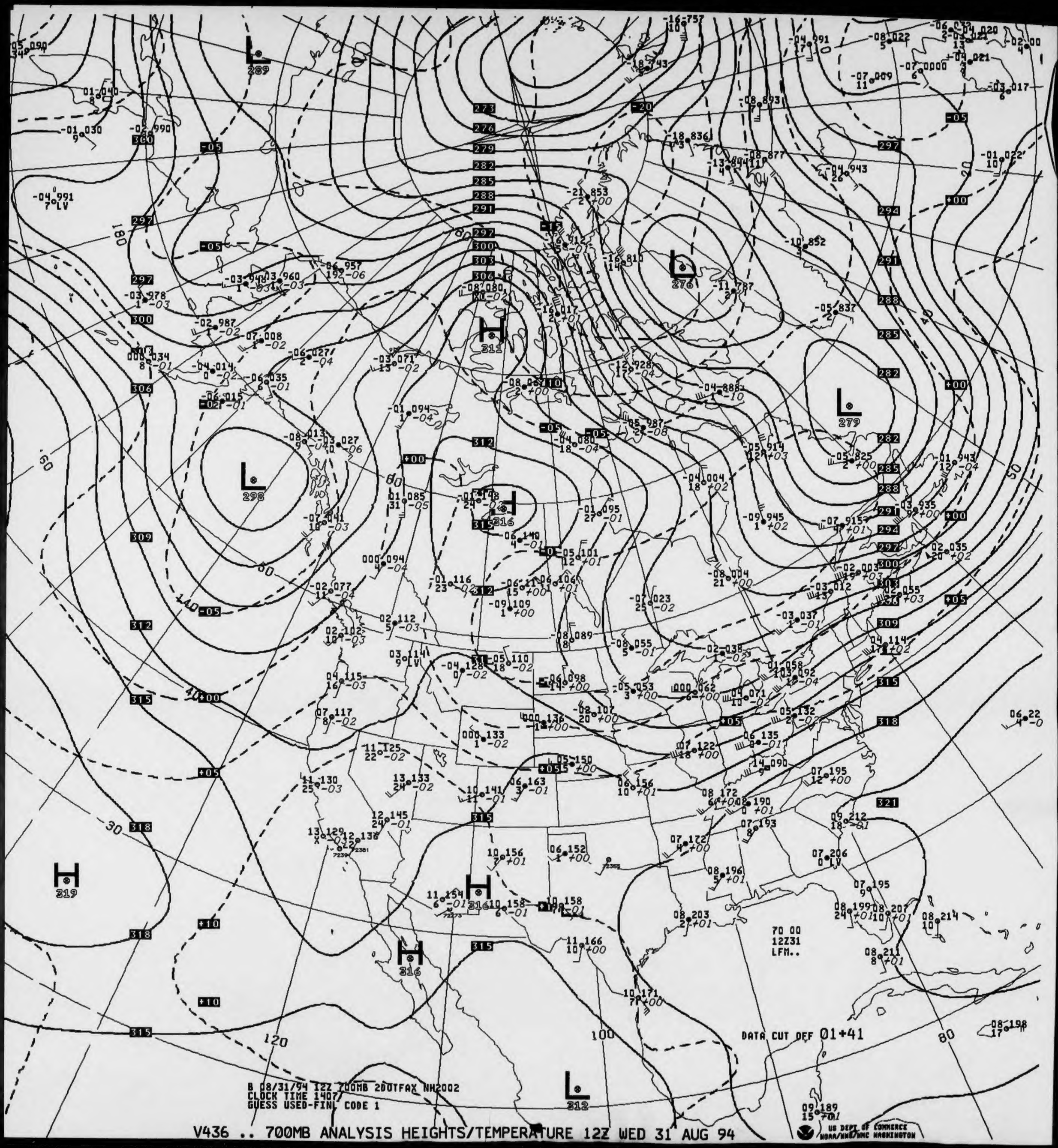
B 08/31/94 12Z 700MB 20OTFAX NH2002
CLOCK TIME 1407
GUESS USED-FINL CODE 1
70 00
12Z31
LFM..
DATA CUT OFF 01+41
US DEPT OF COMMERCE
NOAA/NWS/NMC WASHINGTON
V436 .. 700MB ANALYSIS HEIGHTS/TEMPERATURE 12Z WED 31 AUG 94

)AA Form 48-362A
ev. 8-83)

U.S. Department of Commerce
National Oceanic and Atmospheric Administration
National Environmental Satellite, Data, and Information Service
National Climatic Data Center

500 MB CONSTANT PRESSURE CHARTS

NORTH AMERICAN NMC

ALL RECORDS ARE THE BEST AVAILABLE FOR FILMING

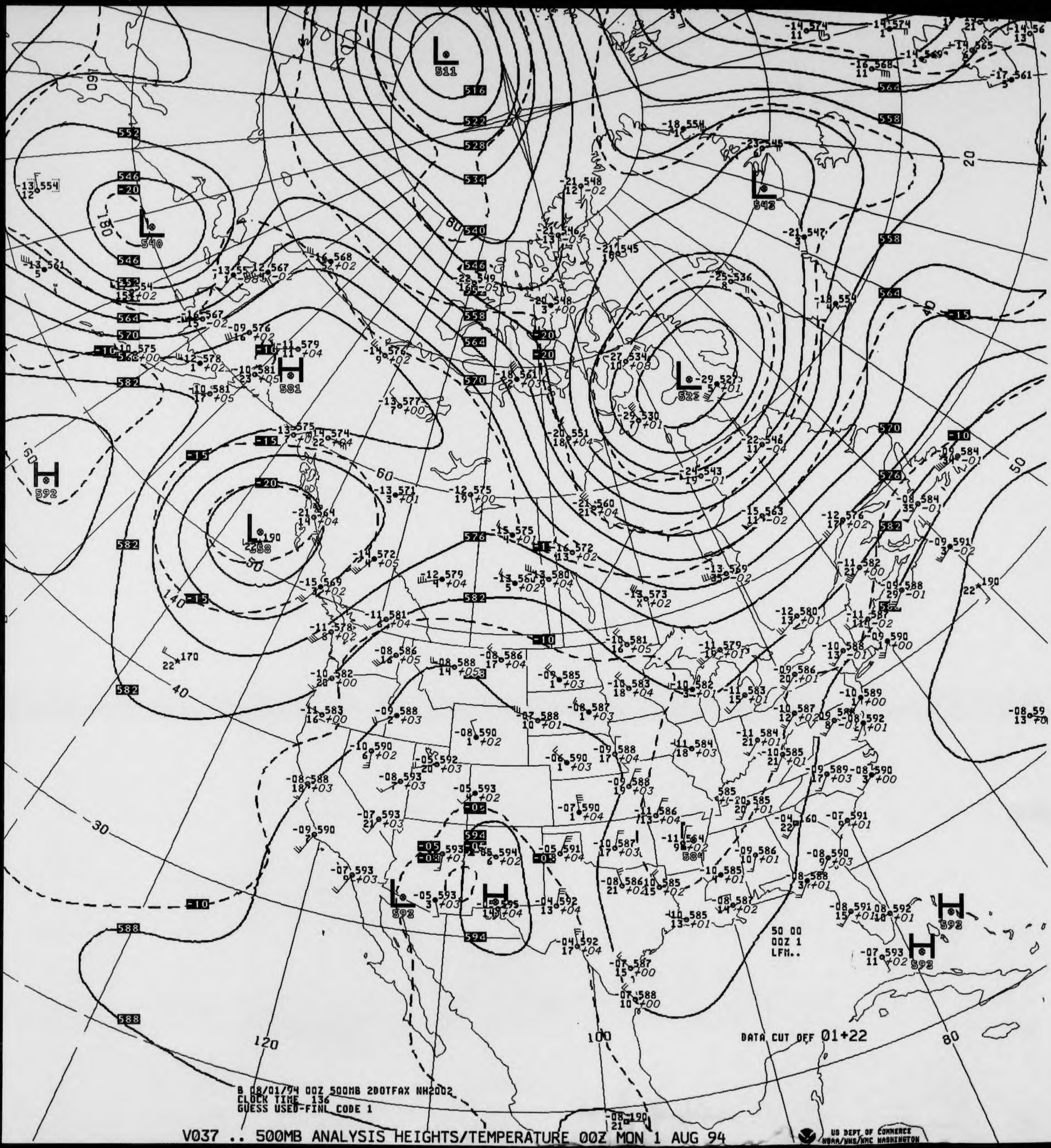
B 08/01/94 00Z 500MB 2DOTFAX NH2002
CLOCK TIME 136
GUESS USED-FINL CODE 1
50 00
00Z 1
LFM..
DATA CUT OFF 01+22
V037 .. 500MB ANALYSIS HEIGHTS/TEMPERATURE 00Z MON 1 AUG 94
US DEPT OF COMMERCE
NOAA/NWS/NMC WASHINGTON

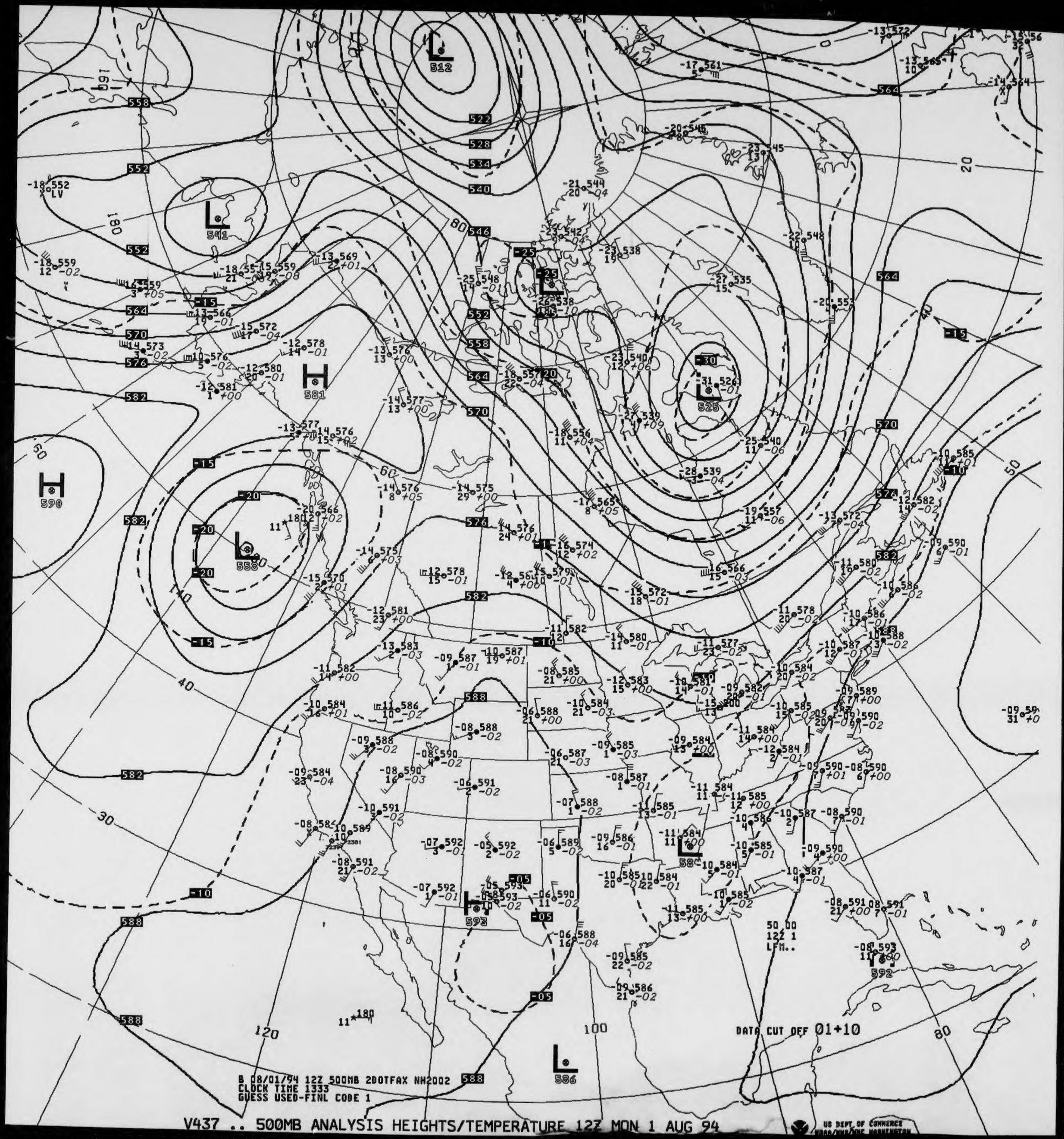
B 08/01/94 12Z 500MB 2DOTFAX NH2002
CLOCK TIME 1333
GUESS USED-FINL CODE 1
DATA CUT OFF 01+10
V437 .. 500MB ANALYSIS HEIGHTS/TEMPERATURE 12Z MON 1 AUG 94
US DEPT OF COMMERCE

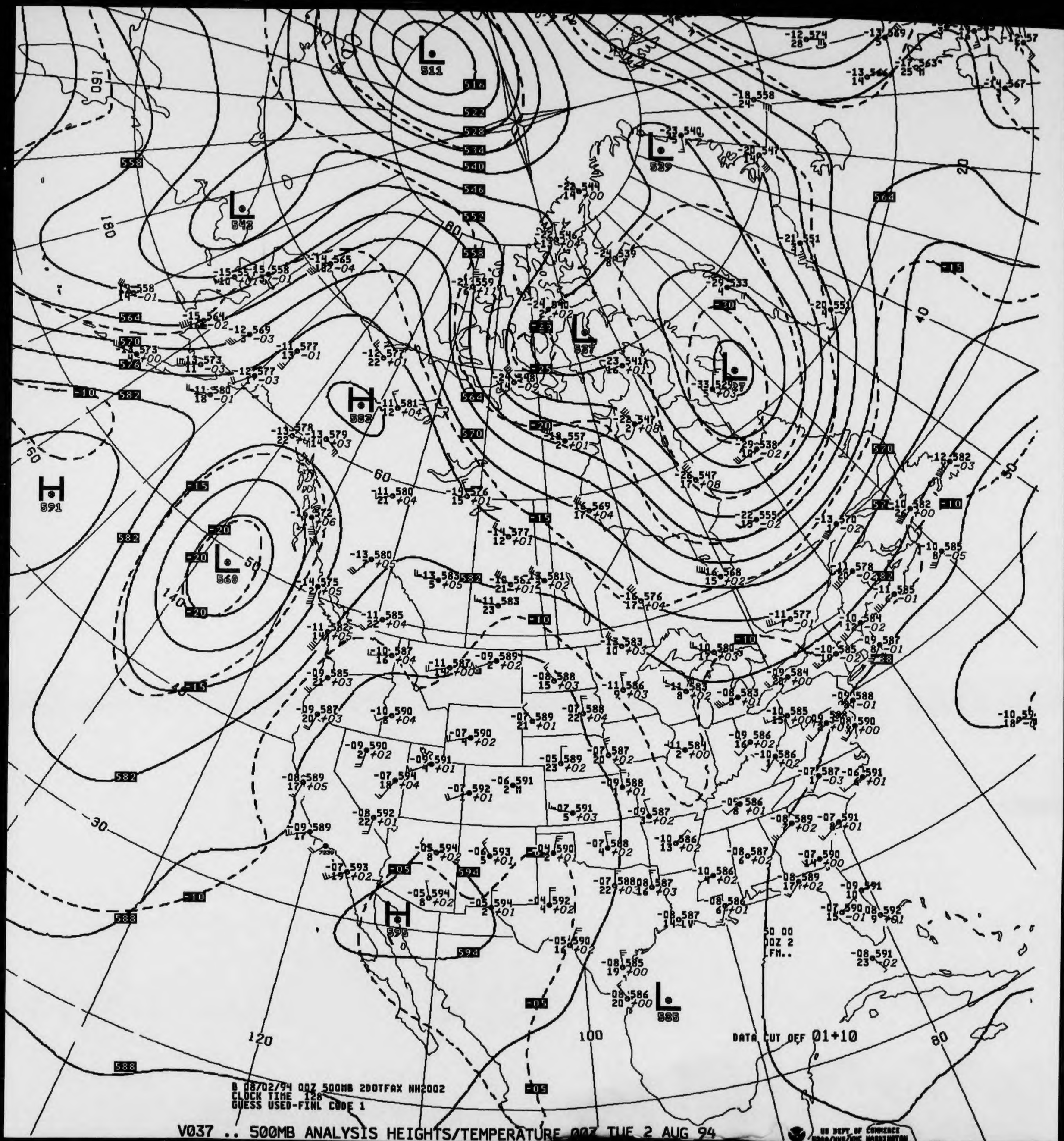
B 08/02/94 00Z 500MB 20OTFAX NH2002
CLOCK TIME 128
GUESS USED-FINL CODE 1
V037 .. 500MB ANALYSIS HEIGHTS/TEMPERATURE 00Z TUE 2 AUG 94
DATA CUT OFF 01+10
US DEPT OF COMMERCE

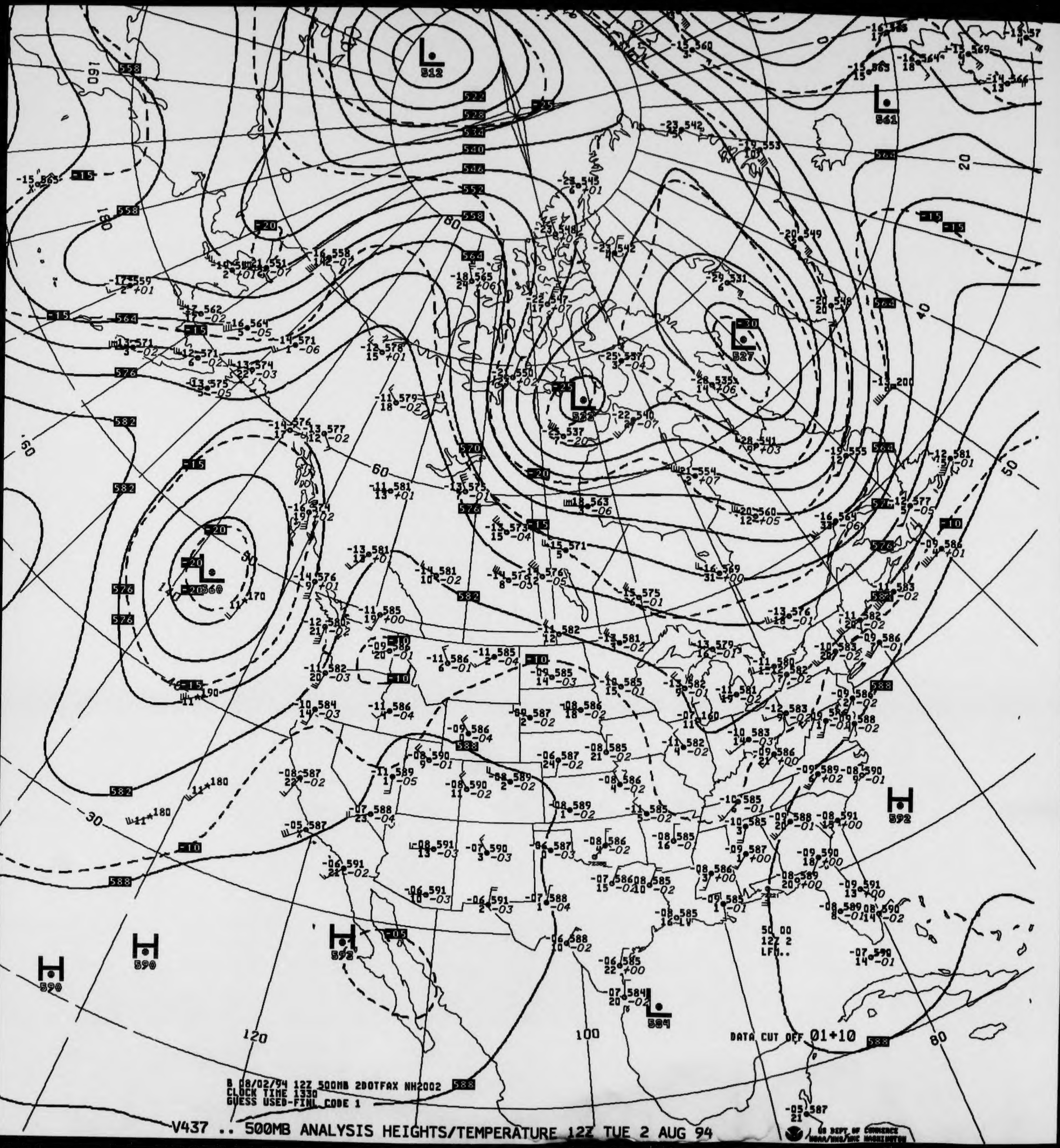
B 08/02/94 12Z 500MB 2DOTFAX NH2002
CLOCK TIME 1330
GUESS USED-FINL CODE 1
V437 .. 500MB ANALYSIS HEIGHTS/TEMPERATURE 12Z TUE 2 AUG 94
DATA CUT OFF 01+10
50 00
12Z 2
LFM..
US DEPT OF COMMERCE
NOAA/NWS/NMC WASHINGTON

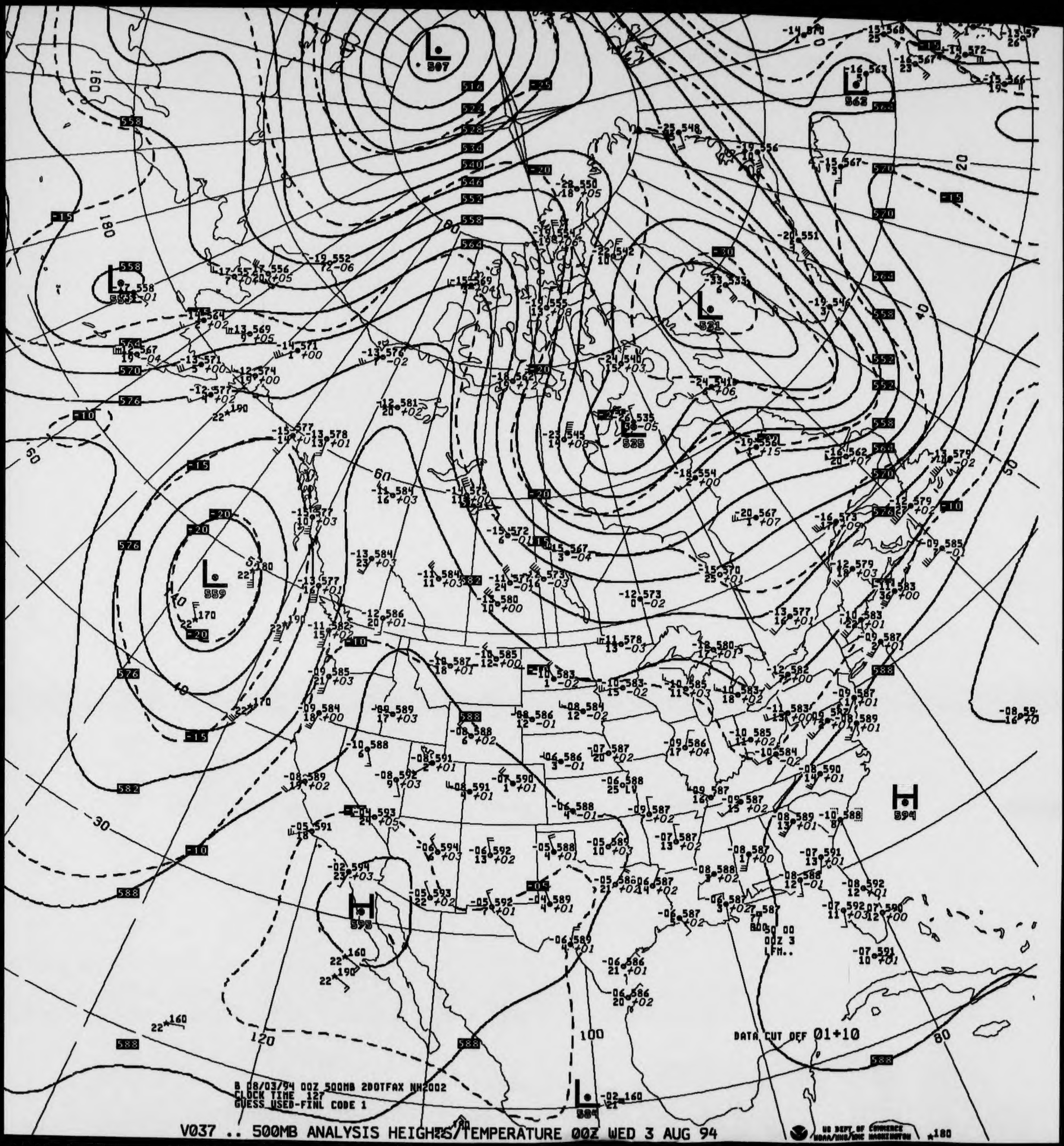
B 08/03/94 00Z 500MB 200TFAX NH2002
CLOCK TIME 127
GUESS USED-FINL CODE 1
V037 .. 500MB ANALYSIS HEIGHTS/TEMPERATURE 00Z WED 3 AUG 94
DATA CUT OFF 01+10
00Z 3
FM..
US DEPT OF COMMERCE
NOAA/NWS/NMC WASHINGTON

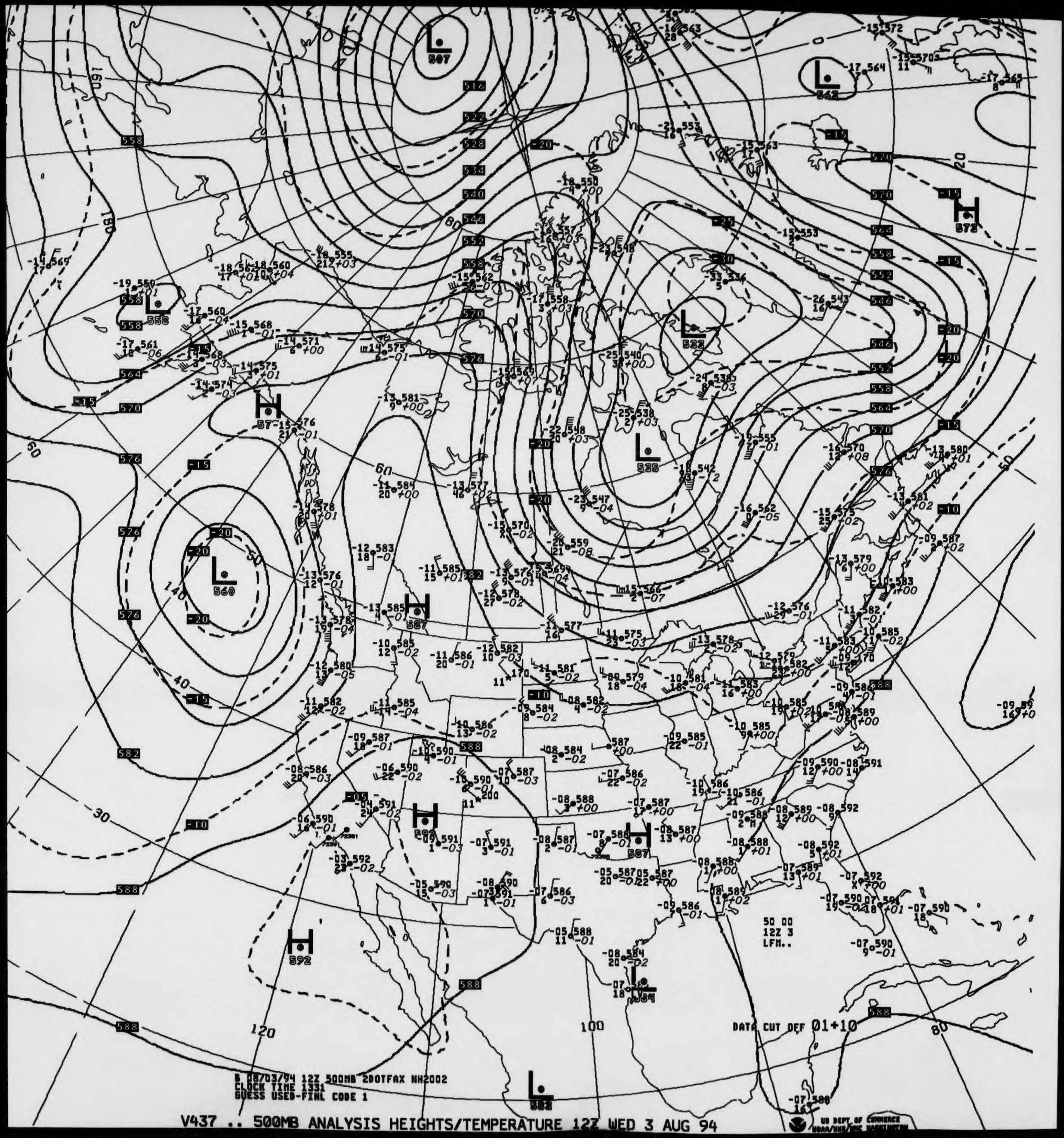
B 08/03/94 12Z 500MB 2DOTFAX NH2002
CLOCK TIME 1331
GUESS USED-FINL CODE 1
V437 .. 500MB ANALYSIS HEIGHTS/TEMPERATURE 12Z WED 3 AUG 94
50 00
12Z 3
LFM..
DATA CUT OFF 01+10
US DEPT. OF COMMERCE

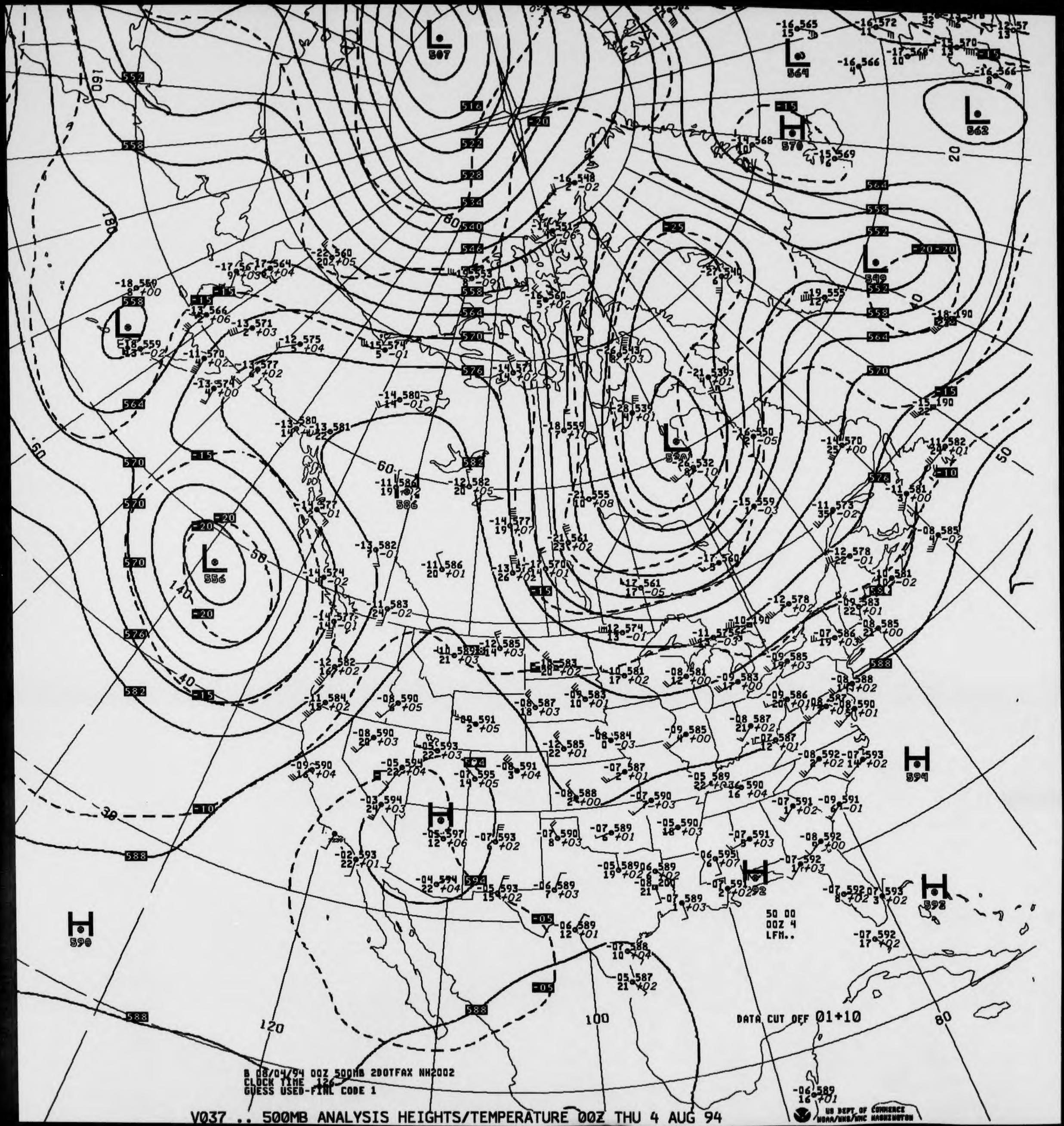
B 08/04/94 00Z 500MB 2DOTFAX NH2002
CLOCK TIME 126
GUESS USED-FINL CODE 1
DATA CUT OFF 01+10
50 00
00Z 4
LFM..
V037 .. 500MB ANALYSIS HEIGHTS/TEMPERATURE 00Z THU 4 AUG 94
US DEPT OF COMMERCE
NOAA/NWS/NMC WASHINGTON

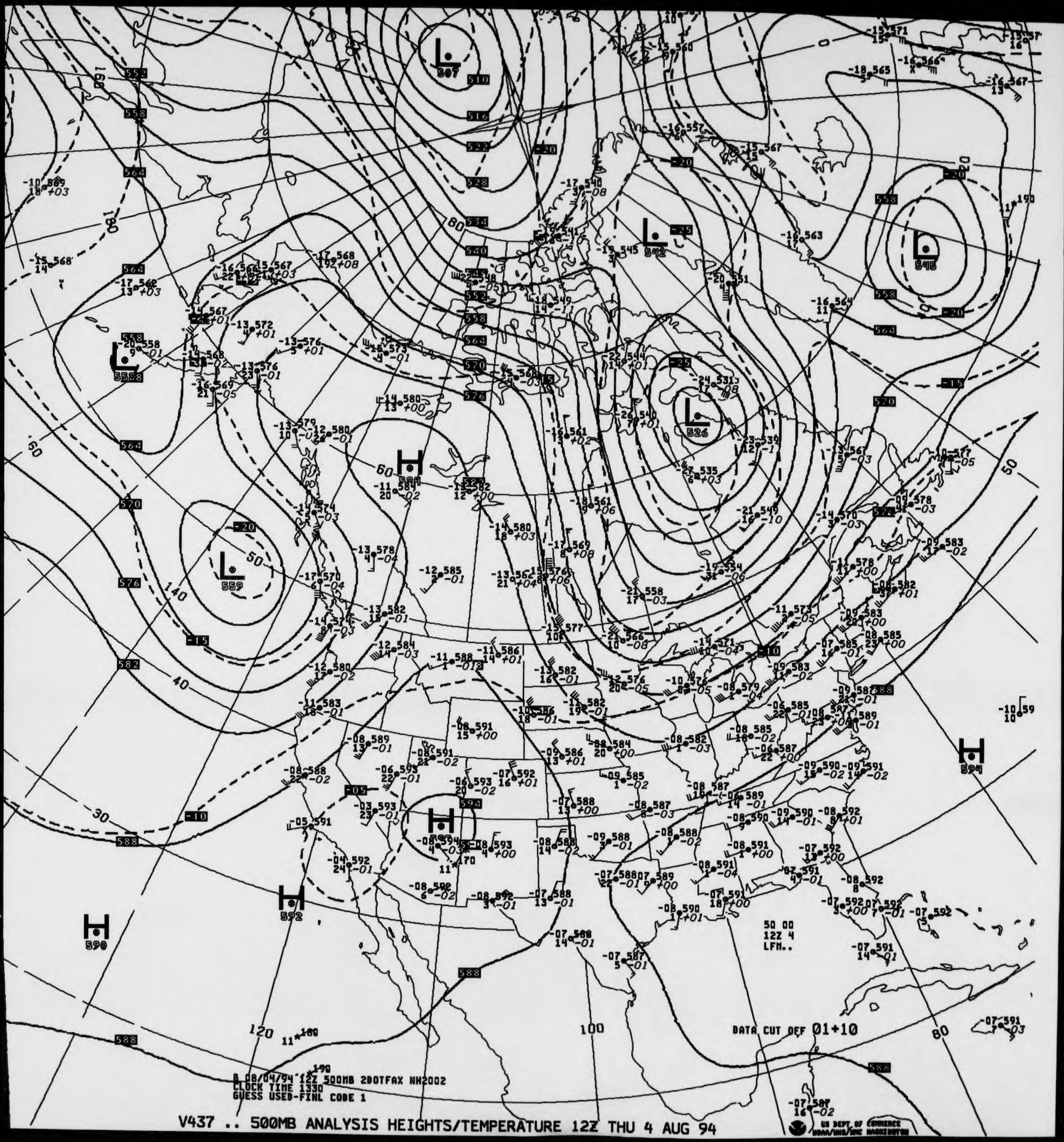
B 08/04/94 12Z 500MB 2DOTFAX NH2002
CLOCK TIME 1330
GUESS USED-FINL CODE 1
V437 .. 500MB ANALYSIS HEIGHTS/TEMPERATURE 12Z THU 4 AUG 94
DATA CUT OFF 01+10
50 00
12Z 4
LFM..
US DEPT OF COMMERCE
NOAA/NWS/NMC WASHINGTON

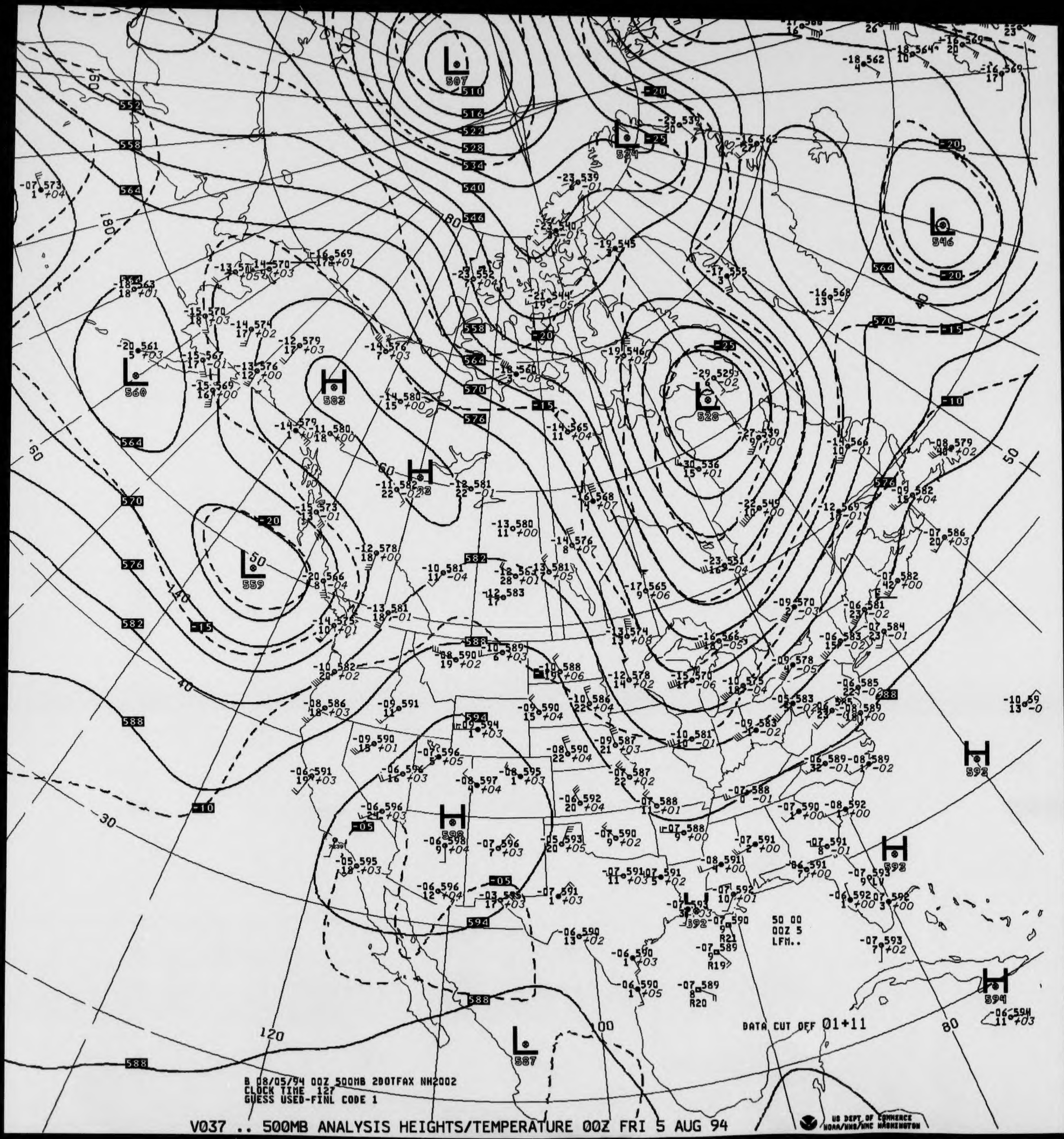
V037 .. 500MB ANALYSIS HEIGHTS/TEMPERATURE 00Z FRI 5 AUG 94
B 08/05/94 00Z 500MB 2DOTFAX NH2002
CLOCK TIME 127
GUESS USED-FINL CODE 1
DATA CUT OFF 01+11
50 00
00Z 5
LFM..
US DEPT OF COMMERCE
NOAA/NWS/NMC WASHINGTON

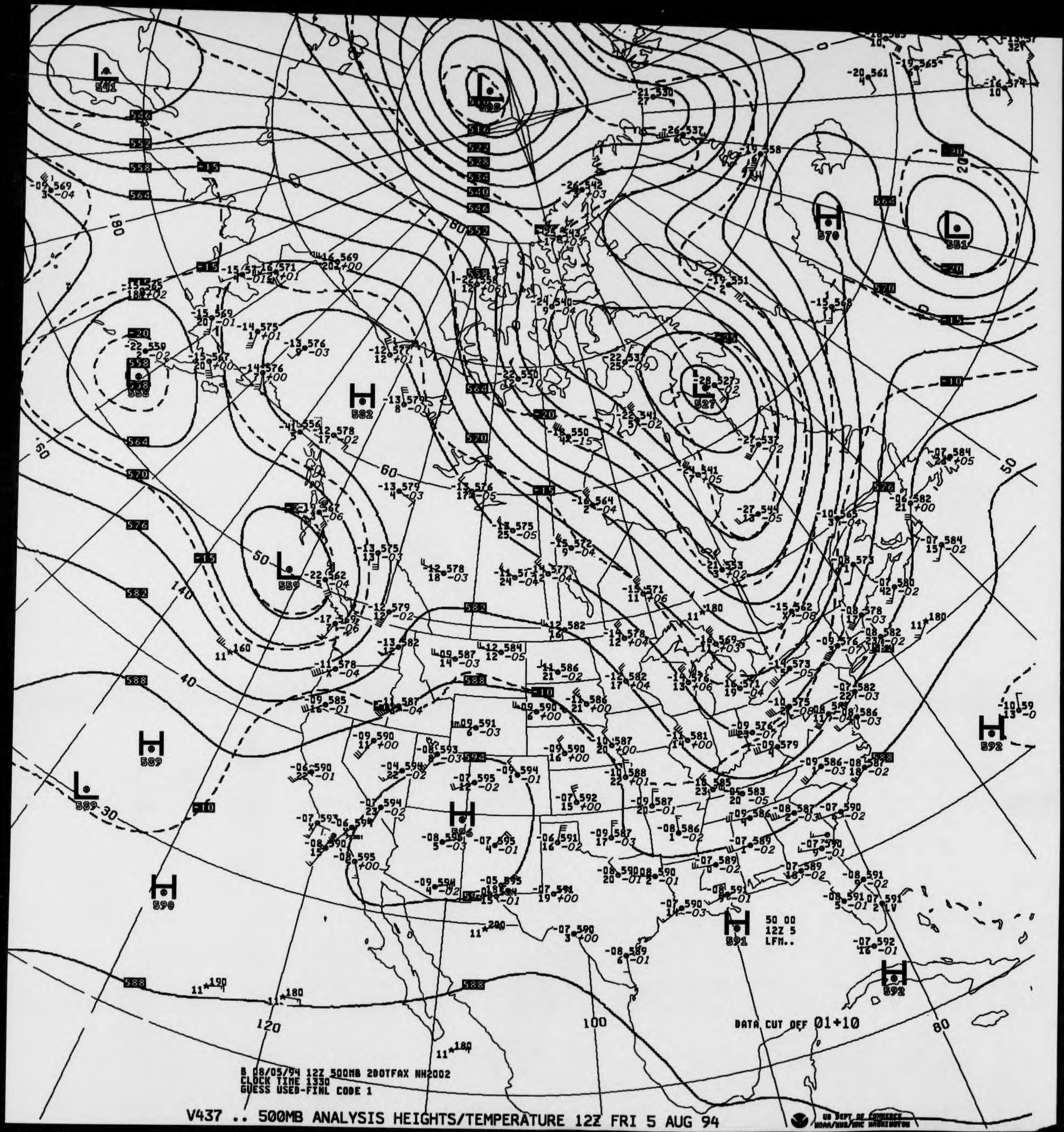
B 08/05/94 12Z 500MB 2DOTFAX NH2002
CLOCK TIME 1330
GUESS USED-FINL CODE 1
V437 .. 500MB ANALYSIS HEIGHTS/TEMPERATURE 12Z FRI 5 AUG 94
DATA CUT OFF 01+10
50 00
12Z 5
LFM..
US DEPT OF COMMERCE
NOAA/NWS/NMC WASHINGTON

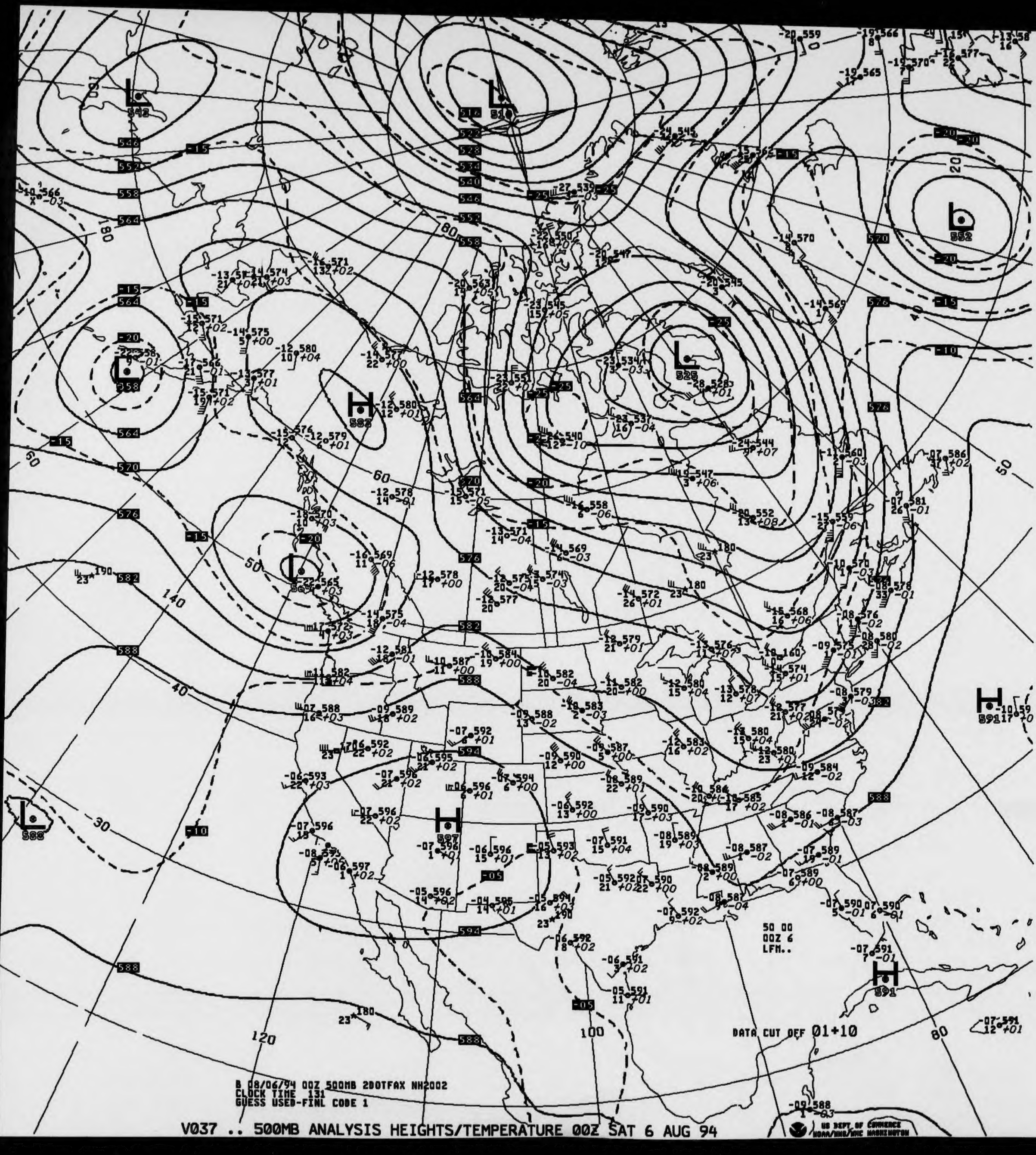
B 08/06/94 00Z 500MB 2DOTFAX NH2002
CLOCK TIME 131
GUESS USED-FINL CODE 1
V037 .. 500MB ANALYSIS HEIGHTS/TEMPERATURE 00Z SAT 6 AUG 94
50 00
00Z 6
LFM..
DATA CUT OFF 01+10
US DEPT OF COMMERCE
NOAA/NWS/NMC WASHINGTON

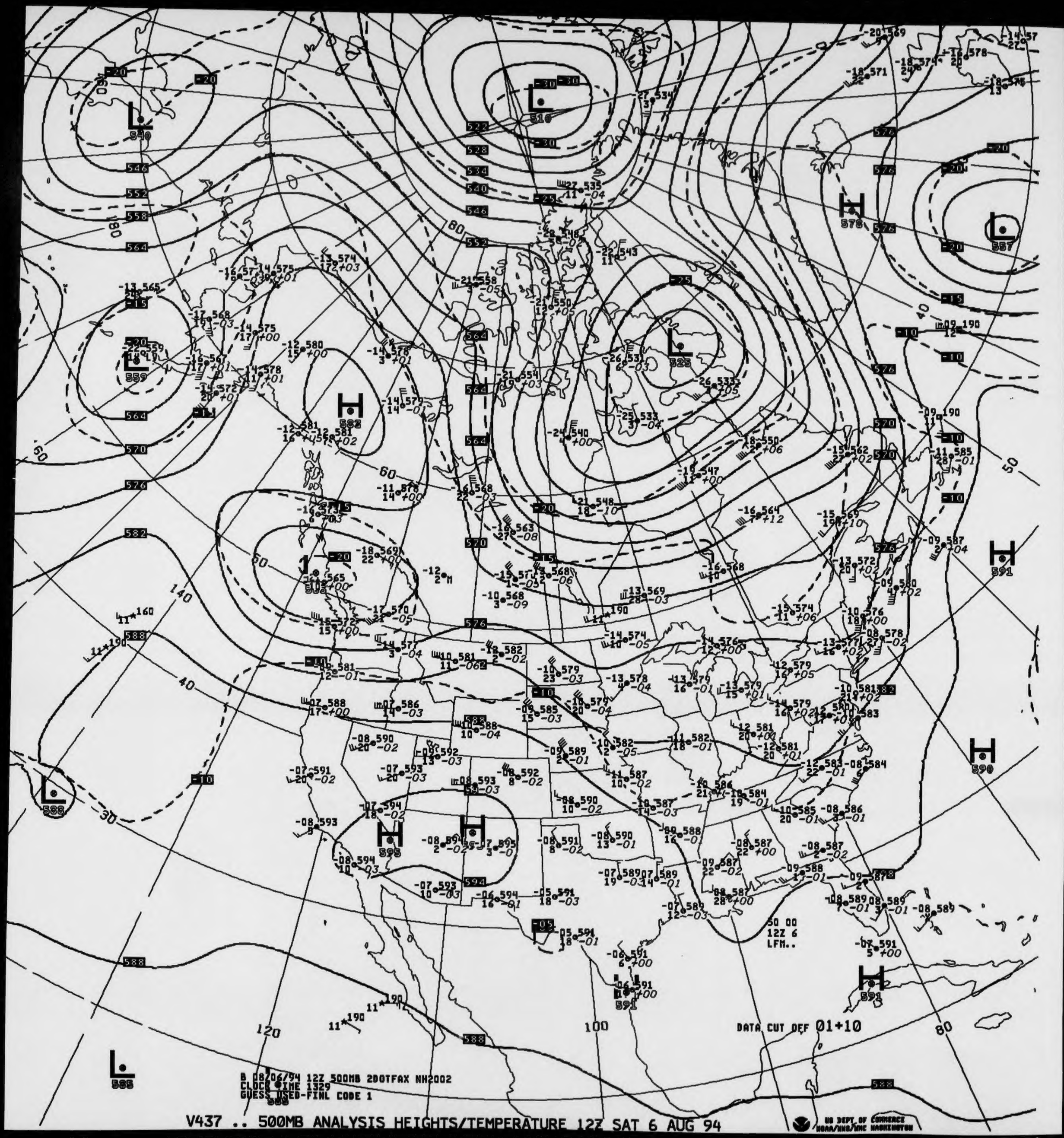
B 08/06/94 12Z 500MB 2DOTFAX NH2002
CLOCK TIME 1329
GUESS USED-FINL CODE 1
V437 .. 500MB ANALYSIS HEIGHTS/TEMPERATURE 12Z SAT 6 AUG 94
DATA CUT OFF 01+10
50 00
12Z 6
LFM..
US DEPT OF COMMERCE
NOAA/NWS/NMC WASHINGTON

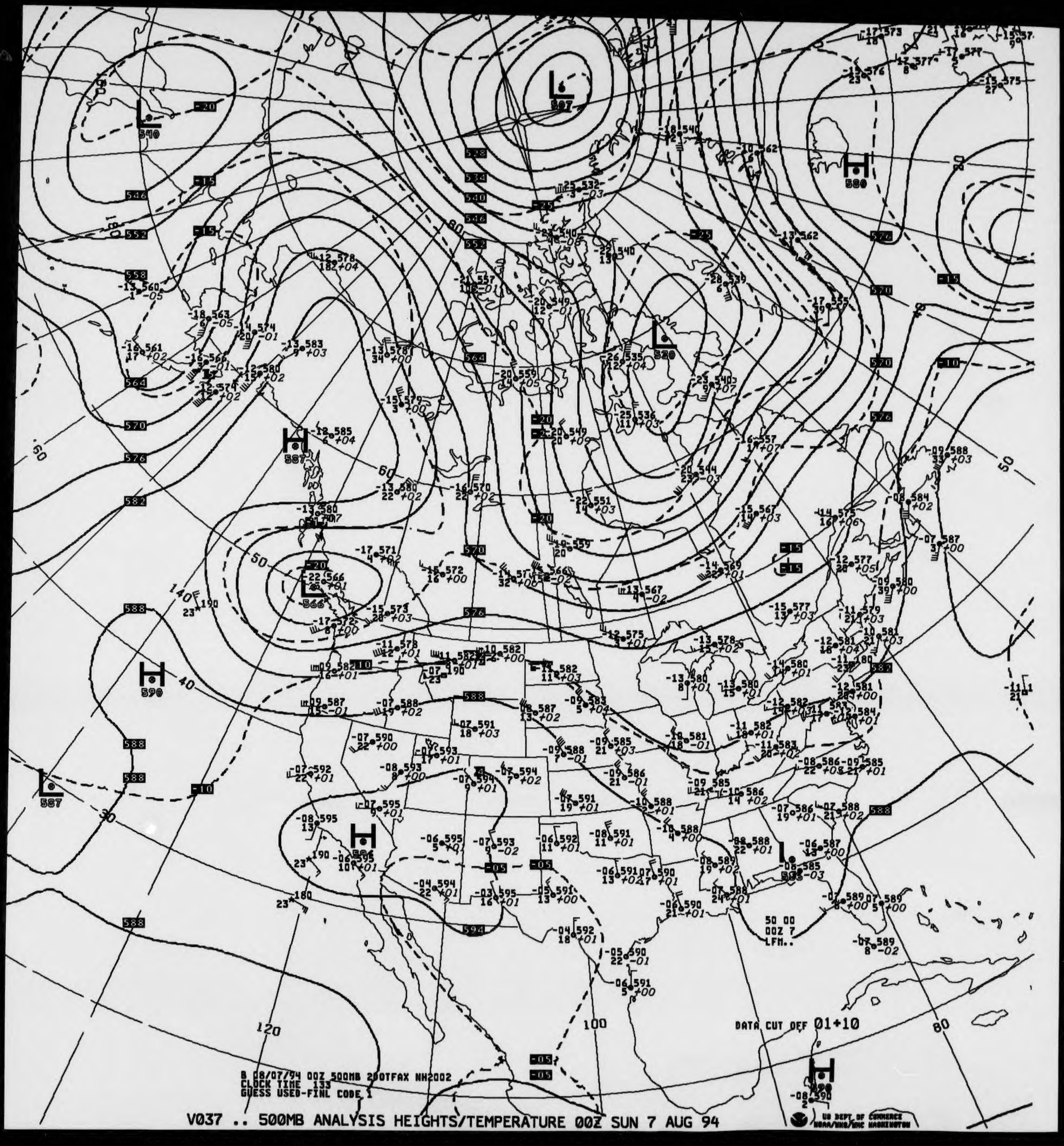
B 08/07/94 00Z 500MB 200TFAX NH2002
CLOCK TIME 133
GUESS USED-FINL CODE 1
V037 .. 500MB ANALYSIS HEIGHTS/TEMPERATURE 00Z SUN 7 AUG 94
DATA CUT OFF 01+10
50 00
00Z 7
LFM..
US DEPT OF COMMERCE
NOAA/NWS/NMC WASHINGTON

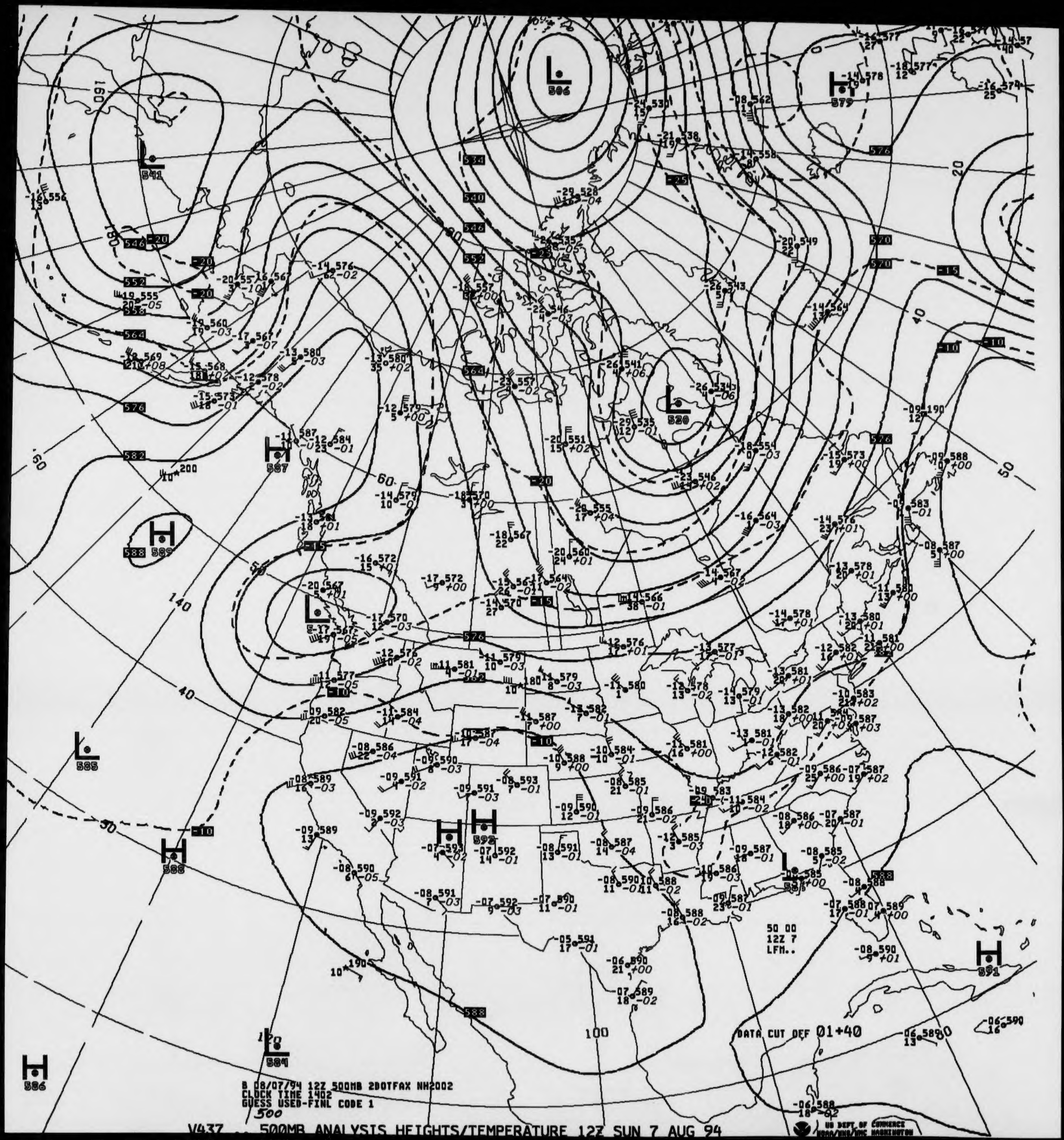
B 08/07/94 12Z 500MB 2DOTFAX NH2002
CLOCK TIME 1402
GUESS USED-FINL CODE 1
500
V437 500MB ANALYSIS HEIGHTS/TEMPERATURE 12Z SUN 7 AUG 94
50 00
12Z 7
LFM..
DATA CUT OFF 01+40
US DEPT OF COMMERCE

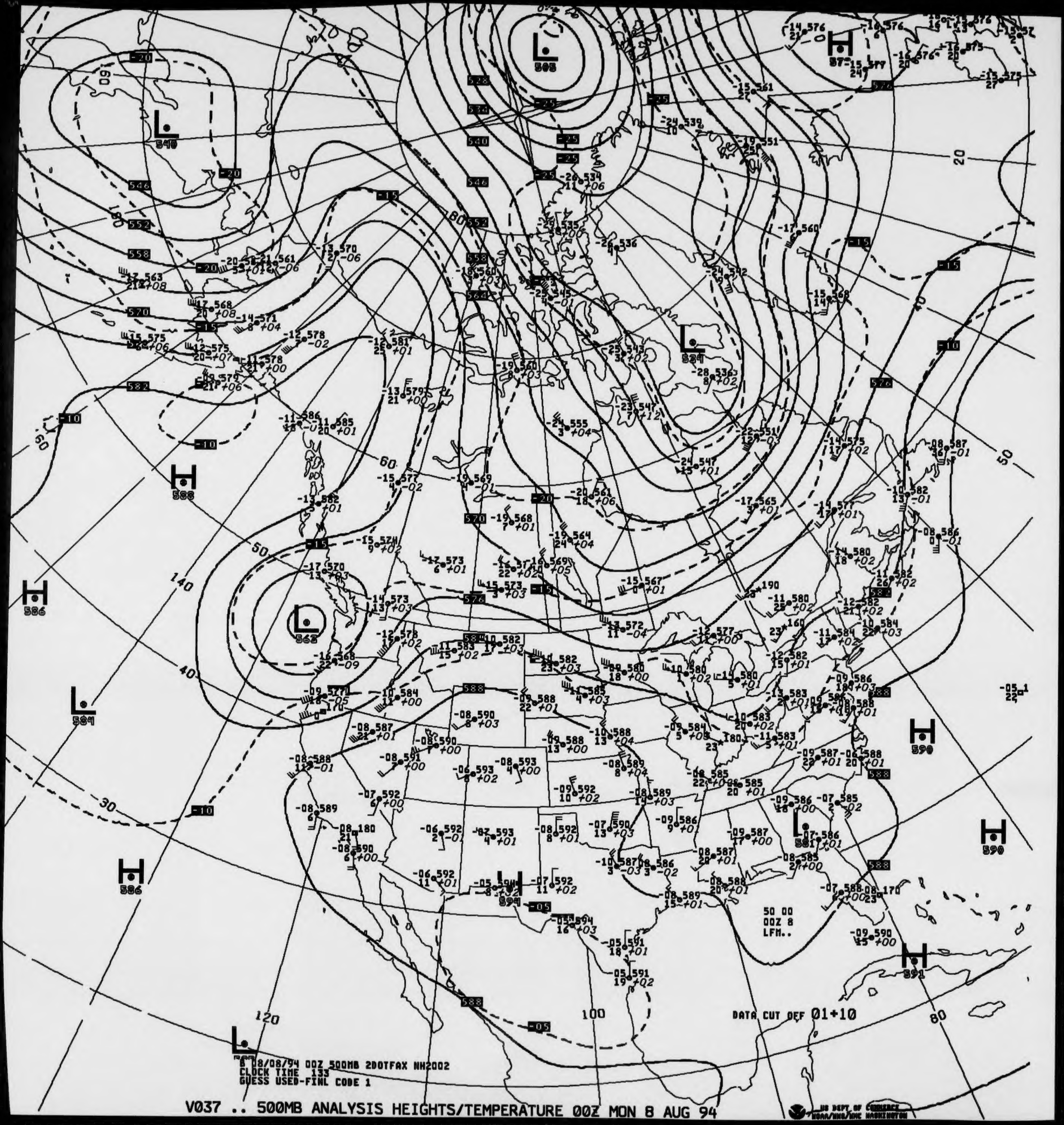
H 588
L 568
H 587
L 576
L 540
L 524
H 586
L 562
H 588
H 590
L 584
H 586
L 581
H 591
L 594
50 00
00Z 8
LFM..
DATA CUT OFF 01+10
8 08/08/94 00Z 500MB 2DOTFAX NH2002
CLOCK TIME 133
GUESS USED-FINL CODE 1
V037 .. 500MB ANALYSIS HEIGHTS/TEMPERATURE 00Z MON 8 AUG 94
US DEPT OF COMMERCE
NOAA/NWS/NMC WASHINGTON

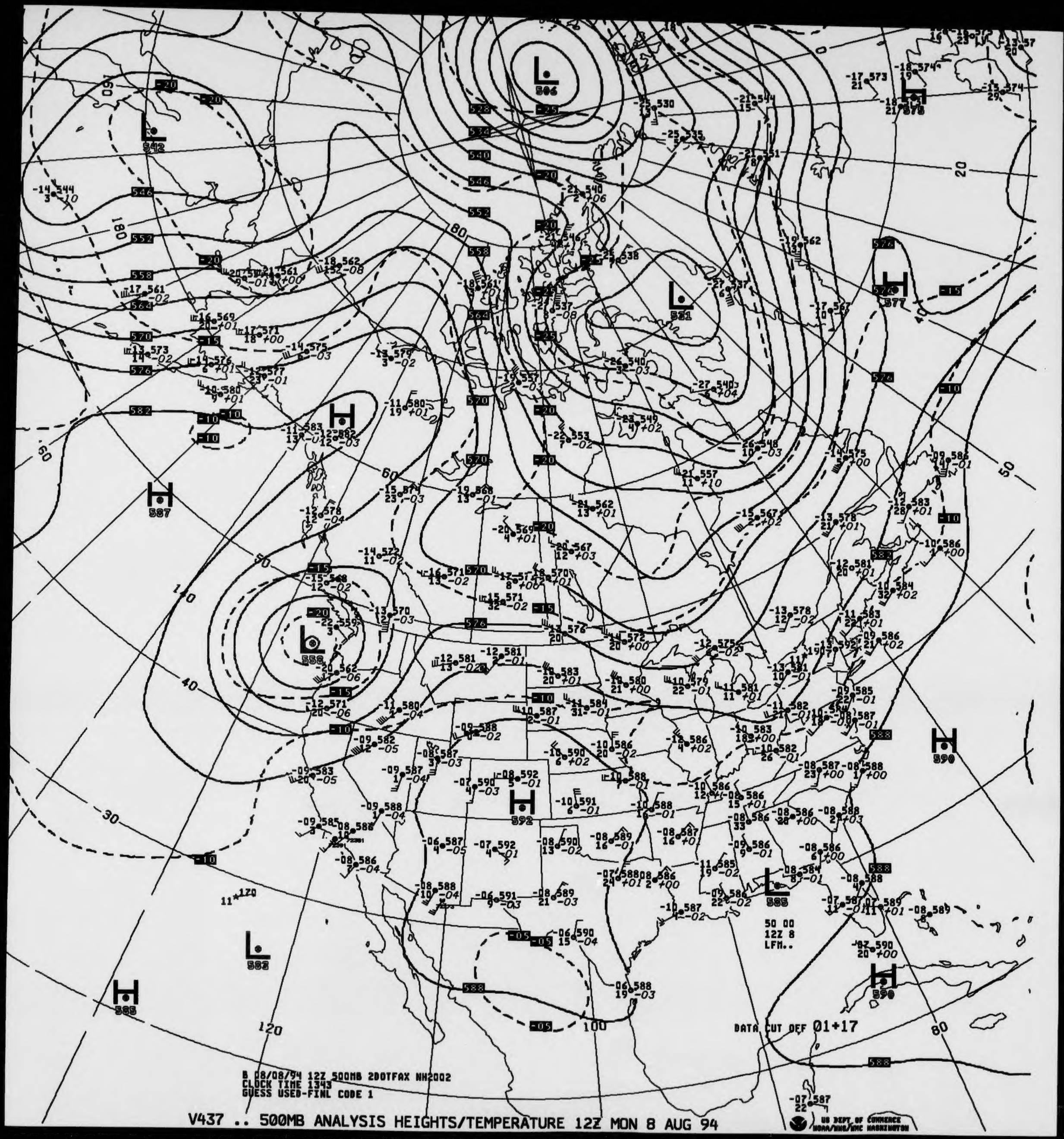
B 08/08/94 12Z 500MB 2DOTFAX NH2002
CLOCK TIME 1343
GUESS USED-FINL CODE 1
V437 .. 500MB ANALYSIS HEIGHTS/TEMPERATURE 12Z MON 8 AUG 94
DATA CUT OFF 01+17
50 00
12Z 8
LFM..
US DEPT OF COMMERCE
NOAA/NWS/NMC WASHINGTON

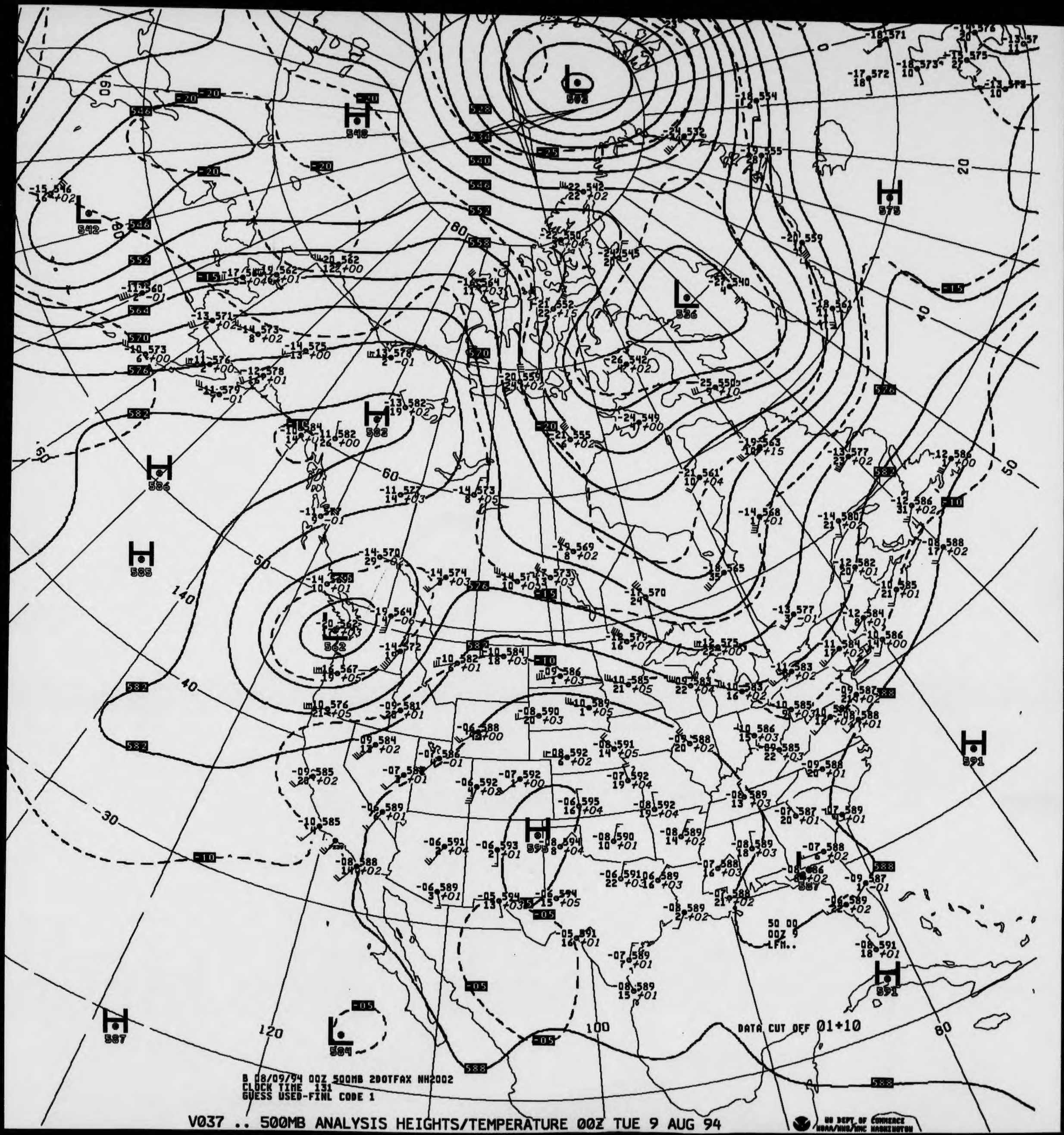
B 08/09/94 00Z 500MB 2DOTFAX NH2002
CLOCK TIME 131
GUESS USED-FINL CODE 1
V037 .. 500MB ANALYSIS HEIGHTS/TEMPERATURE 00Z TUE 9 AUG 94
DATA CUT OFF 01+10
50 00
00Z 9
LFM..
US DEPT OF COMMERCE
NOAA/NWS/NMC WASHINGTON

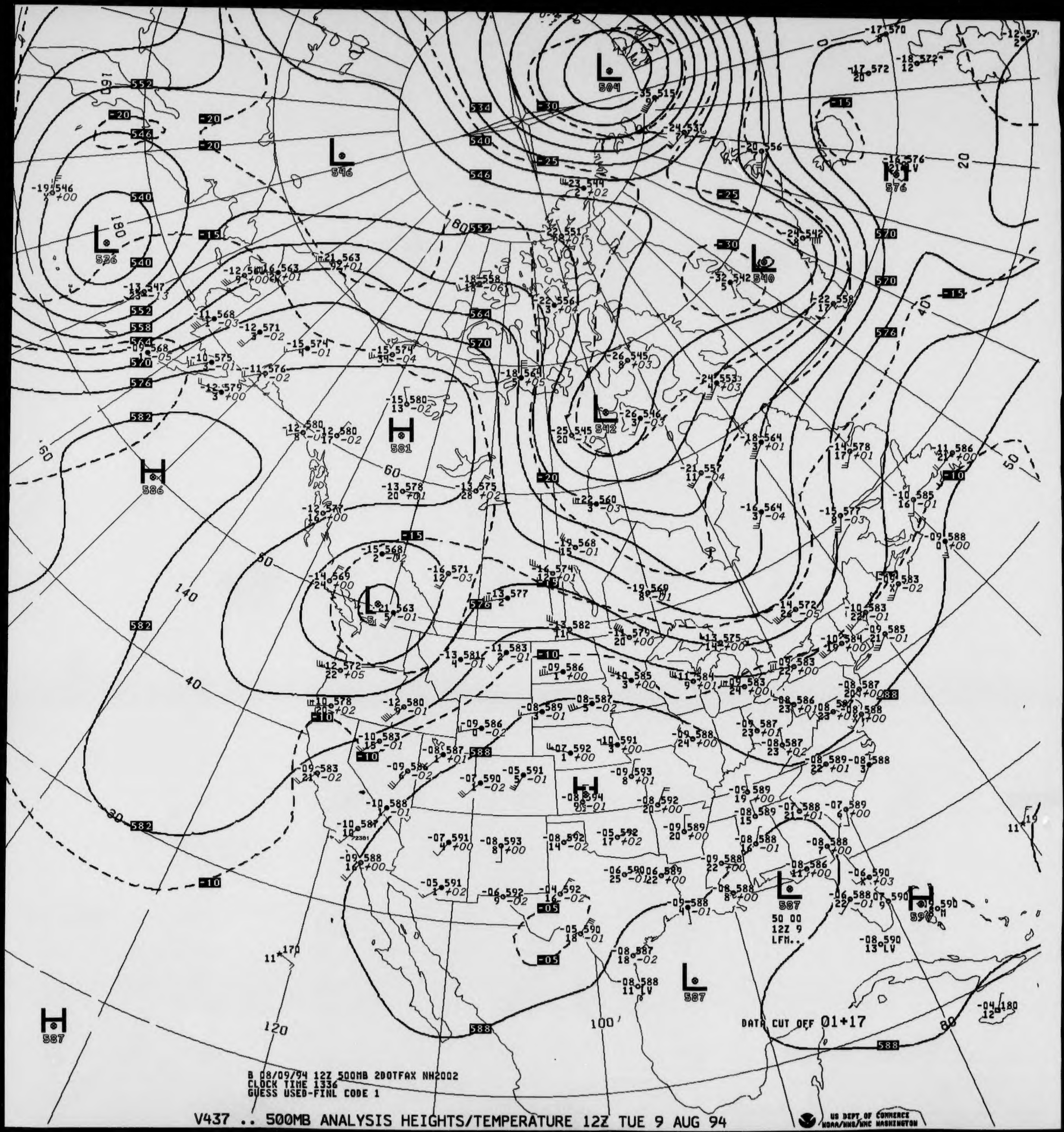
504
546
536
542
576
581
586
587
587
50 00
12Z 9
LFM..
DATA CUT OFF 01+17
B 08/09/94 12Z 500MB 2DOTFAX NH2002
CLOCK TIME 1336
GUESS USED-FINL CODE 1
V437 .. 500MB ANALYSIS HEIGHTS/TEMPERATURE 12Z TUE 9 AUG 94
US DEPT OF COMMERCE
NOAA/NWS/NMC WASHINGTON

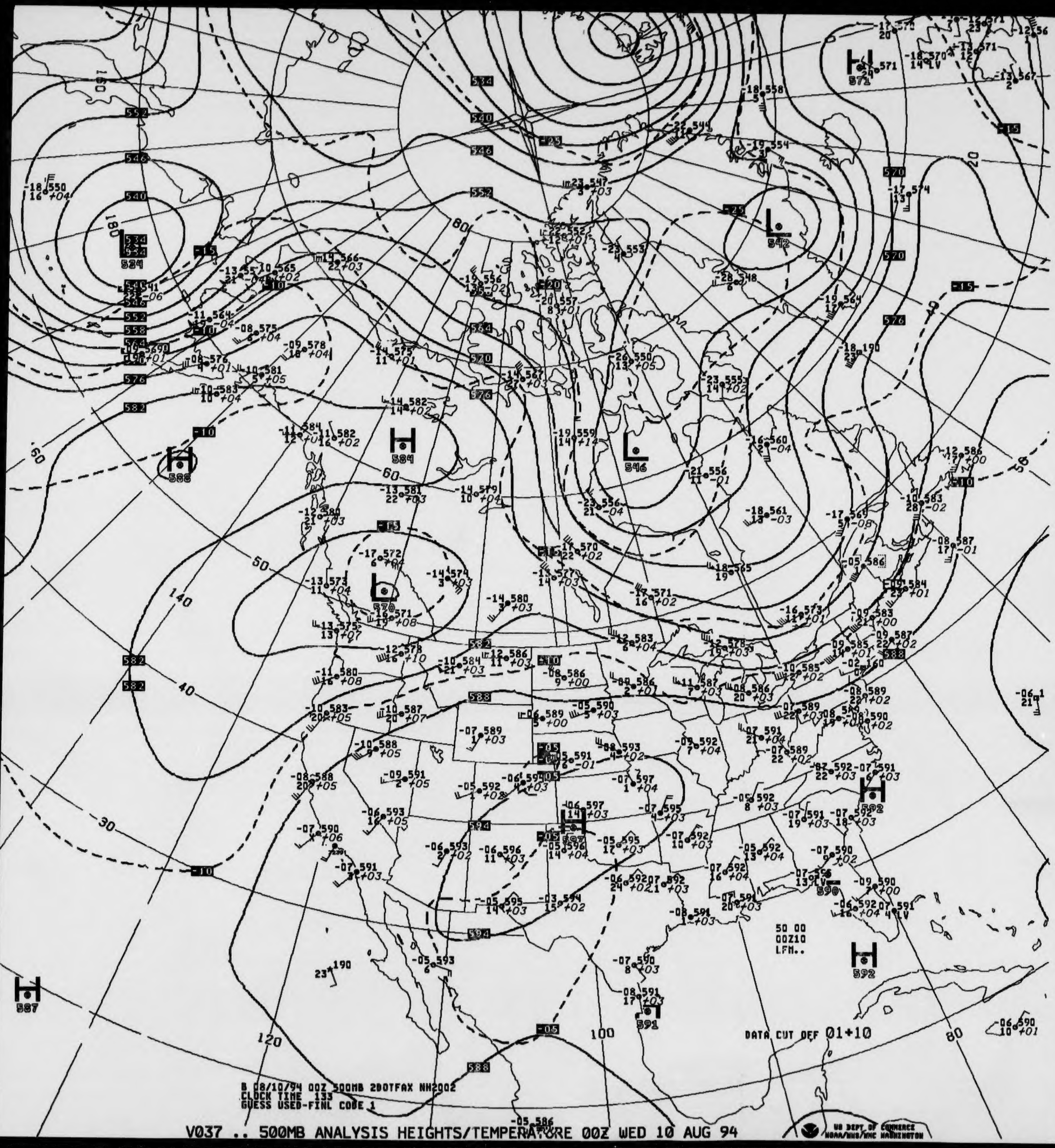
V037 .. 500MB ANALYSIS HEIGHTS/TEMPERATURE 00Z WED 10 AUG 94
B 08/10/94 00Z 500MB 2DOTFAX NH2002
CLOCK TIME 133
GUESS USED-FINL CODE 1
50 00
00Z10
LFM..
DATA CUT OFF 01+10
US DEPT OF COMMERCE
NOAA/NWS/NMC WASHINGTON

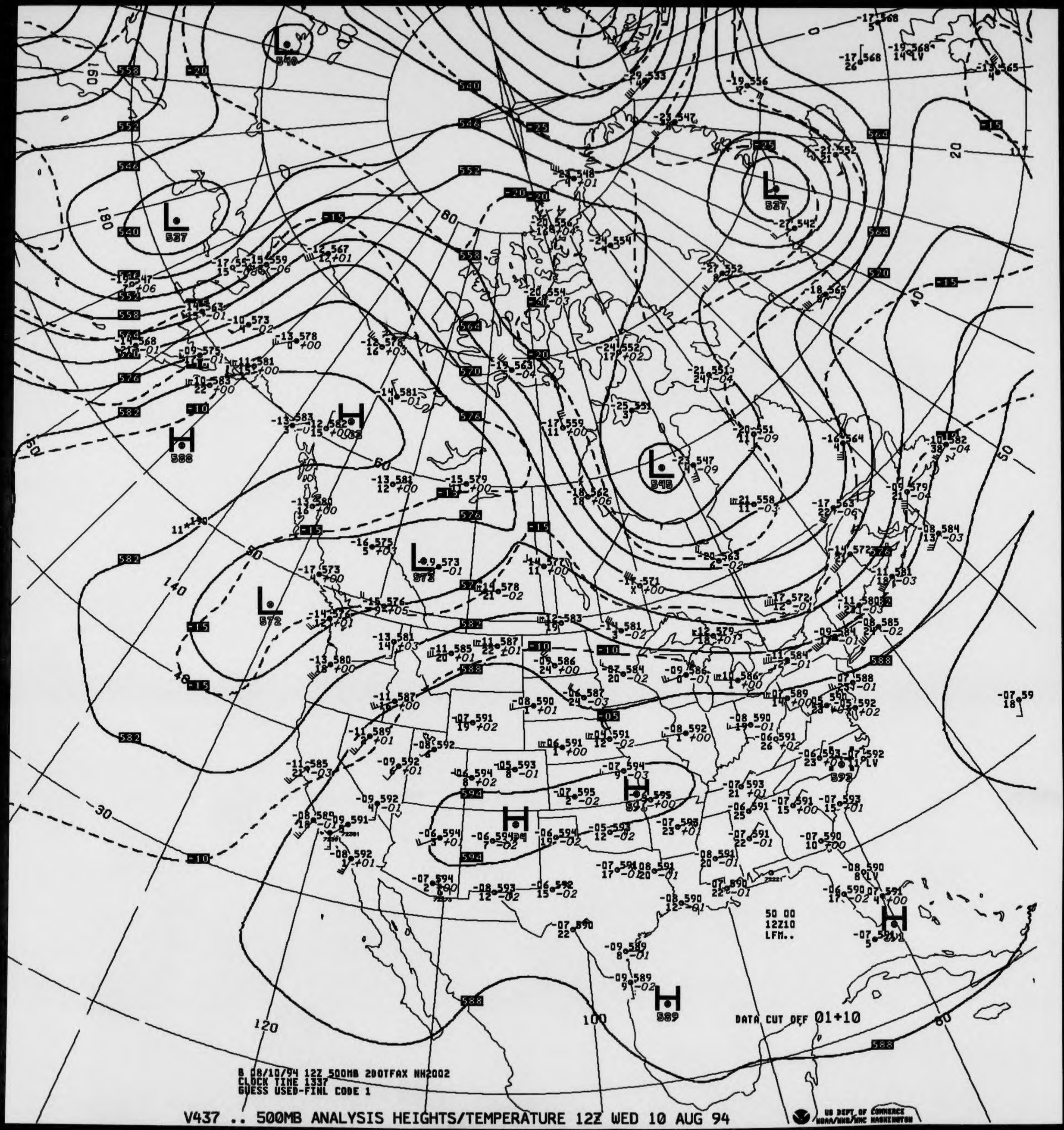
B 08/10/94 12Z 500MB 2DOTFAX NH2002
CLOCK TIME 1337
GUESS USED-FINL CODE 1
50 00
12Z10
LFM..
DATA CUT OFF 01+10
V437 .. 500MB ANALYSIS HEIGHTS/TEMPERATURE 12Z WED 10 AUG 94
US DEPT OF COMMERCE
NOAA/NWS/NMC WASHINGTON

B 08/11/94 00Z 500MB 2DOTFAX NH2002
CLOCK TIME 132
GUESS USED-FINL CODE 1

V037 .. 500MB ANALYSIS HEIGHTS/TEMPERATURE 00Z THU 11 AUG 94

DATA CUT OFF 01+10

50 00
00Z11
LFM..

US DEPT OF COMMERCE
NOAA/NWS/NMC WASHINGTON

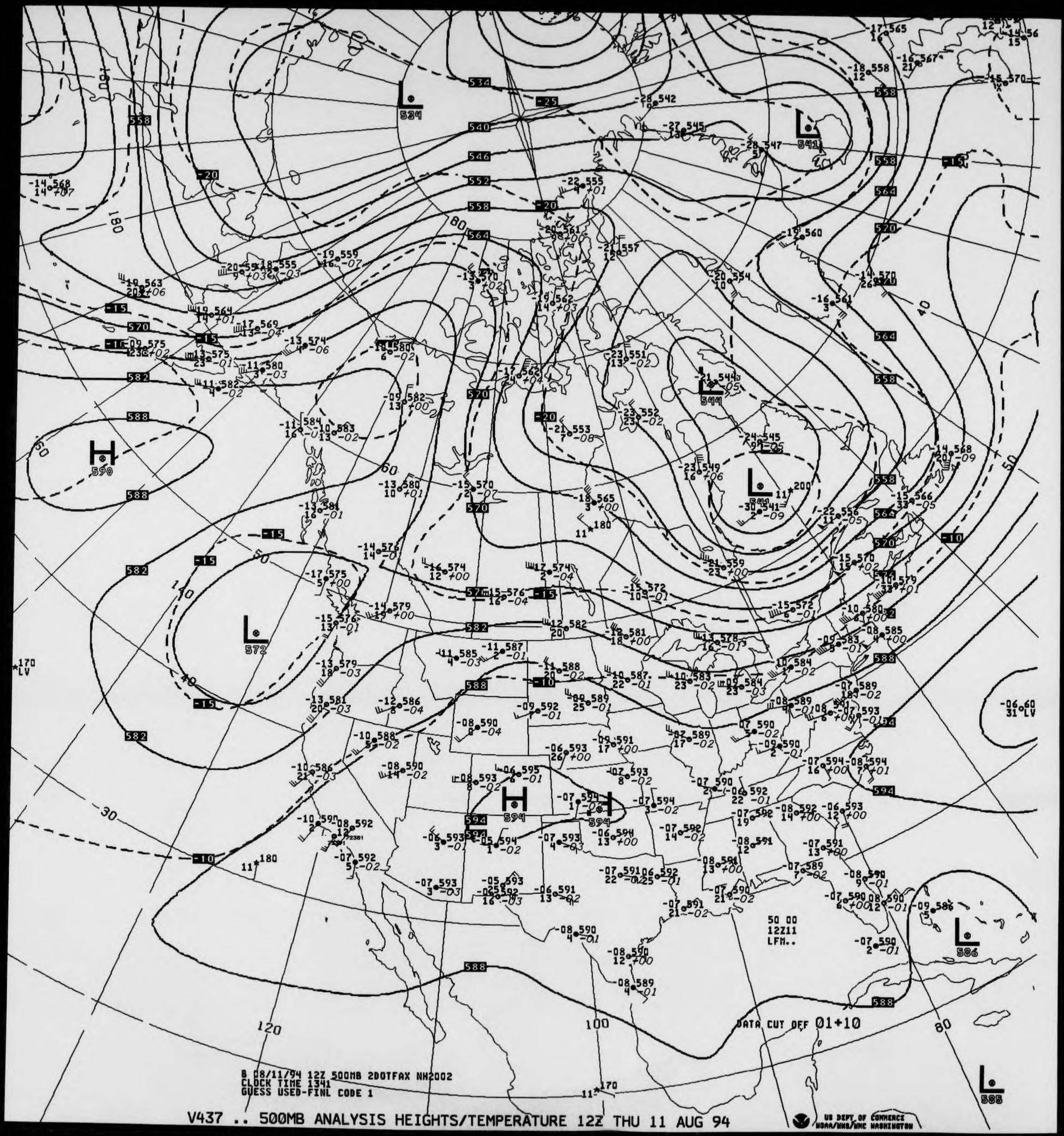
B 08/11/94 12Z 500MB 2DOTFAX NH2002
CLOCK TIME 1341
GUESS USED-FINL CODE 1
V437 .. 500MB ANALYSIS HEIGHTS/TEMPERATURE 12Z THU 11 AUG 94
DATA CUT OFF 01+10
50 00
12Z11
LFM..
US DEPT OF COMMERCE
NOAA/NWS/NMC WASHINGTON

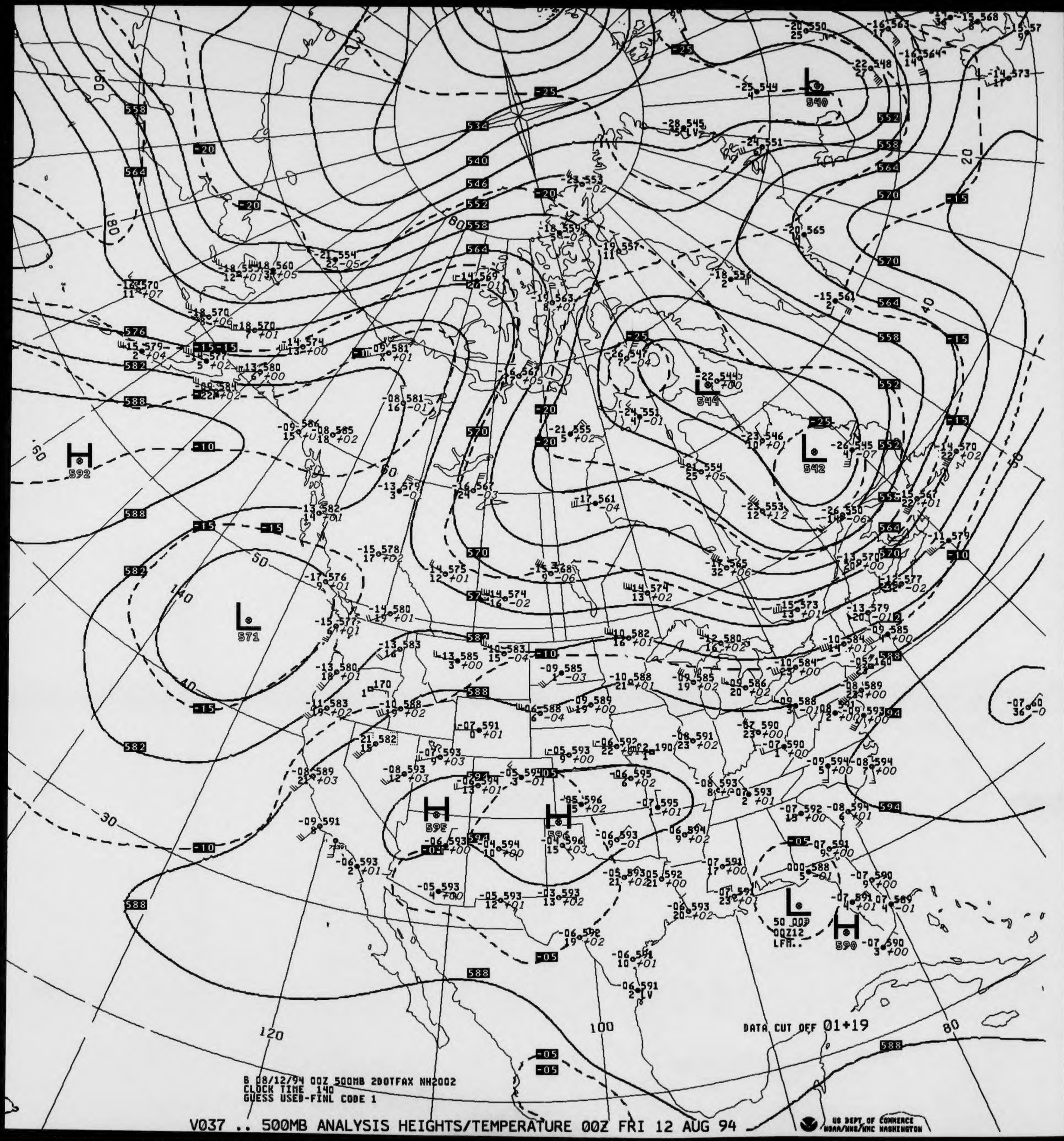
B 08/12/94 00Z 500MB 2DOTFAX NH2002
CLOCK TIME 140
GUESS USED-FINL CODE 1
V037 .. 500MB ANALYSIS HEIGHTS/TEMPERATURE 00Z FRI 12 AUG 94
DATA CUT OFF 01+19
50 00Z
00Z12
LFM..
US DEPT OF COMMERCE
NOAA/NWS/NMC WASHINGTON

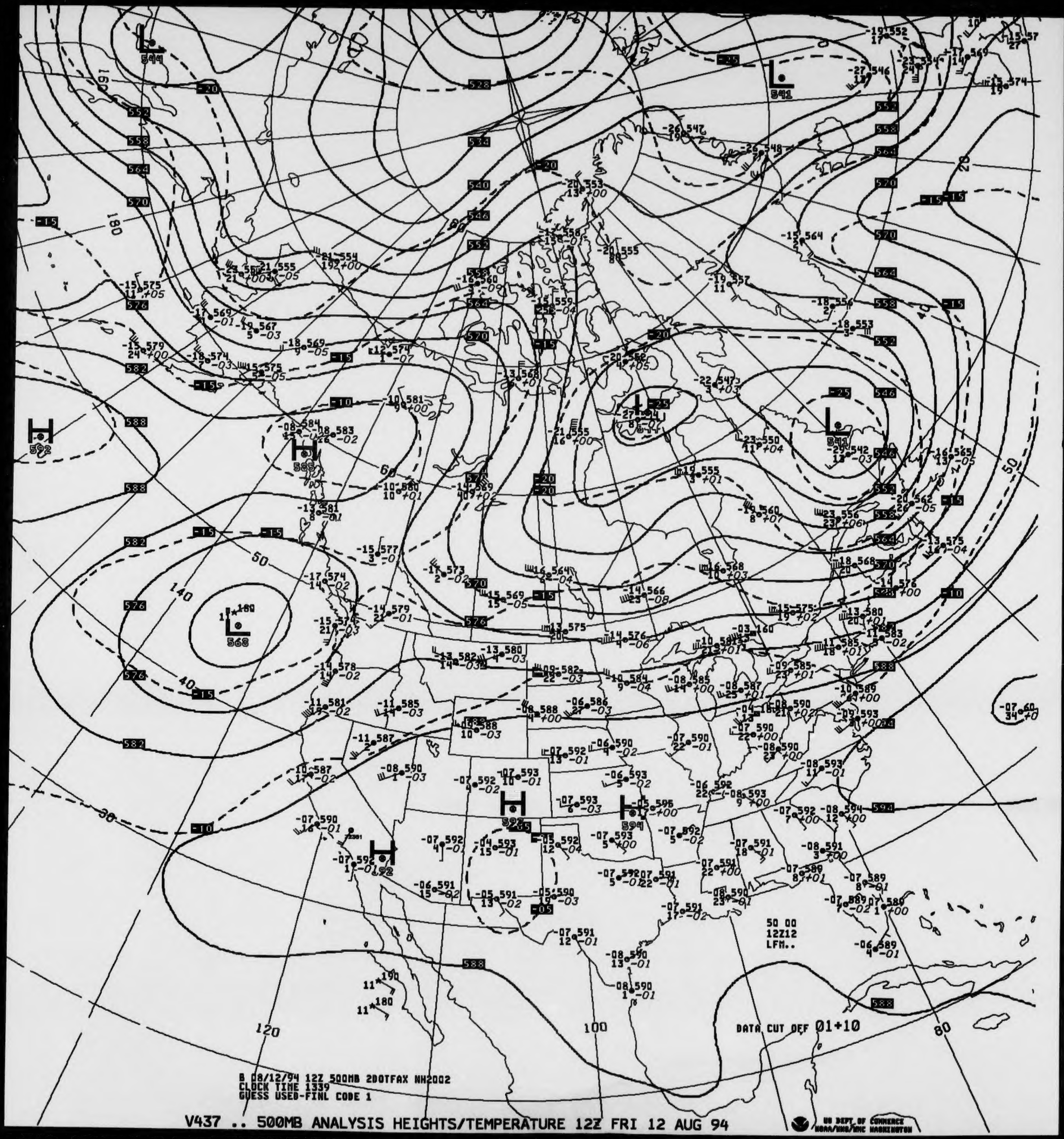
B 08/12/94 12Z 500MB 2DOTFAX NH2002
CLOCK TIME 1339
GUESS USED-FINL CODE 1
50 00
12Z12
LFM..
DATA CUT OFF 01+10
V437 .. 500MB ANALYSIS HEIGHTS/TEMPERATURE 12Z FRI 12 AUG 94
US DEPT OF COMMERCE
NOAA/NWS/NMC WASHINGTON

B 08/13/94 00Z 500MB 2DOTFAX NH2002
CLOCK TIME 237
GUESS USED-OPNL CODE 0

50 00
00Z13
LFM..

DATA CUT OFF 02+20

V037 .. 500MB ANALYSIS HEIGHTS/TEMPERATURE 00Z SAT 13 AUG 94

US DEPT OF COMMERCE
NOAA/NWS/NMC WASHINGTON

B 08/13/94 12Z 500MB 2DOTFAX NH2002
CLOCK TIME 1342
GUESS USED-FINL CODE 1

DATA CUT OFF 01+11

50 00
12Z13
LFM..

V437 .. 500MB ANALYSIS HEIGHTS/TEMPERATURE 12Z SAT 13 AUG 94

US DEPT OF COMMERCE
NOAA/NWS/NMC WASHINGTON

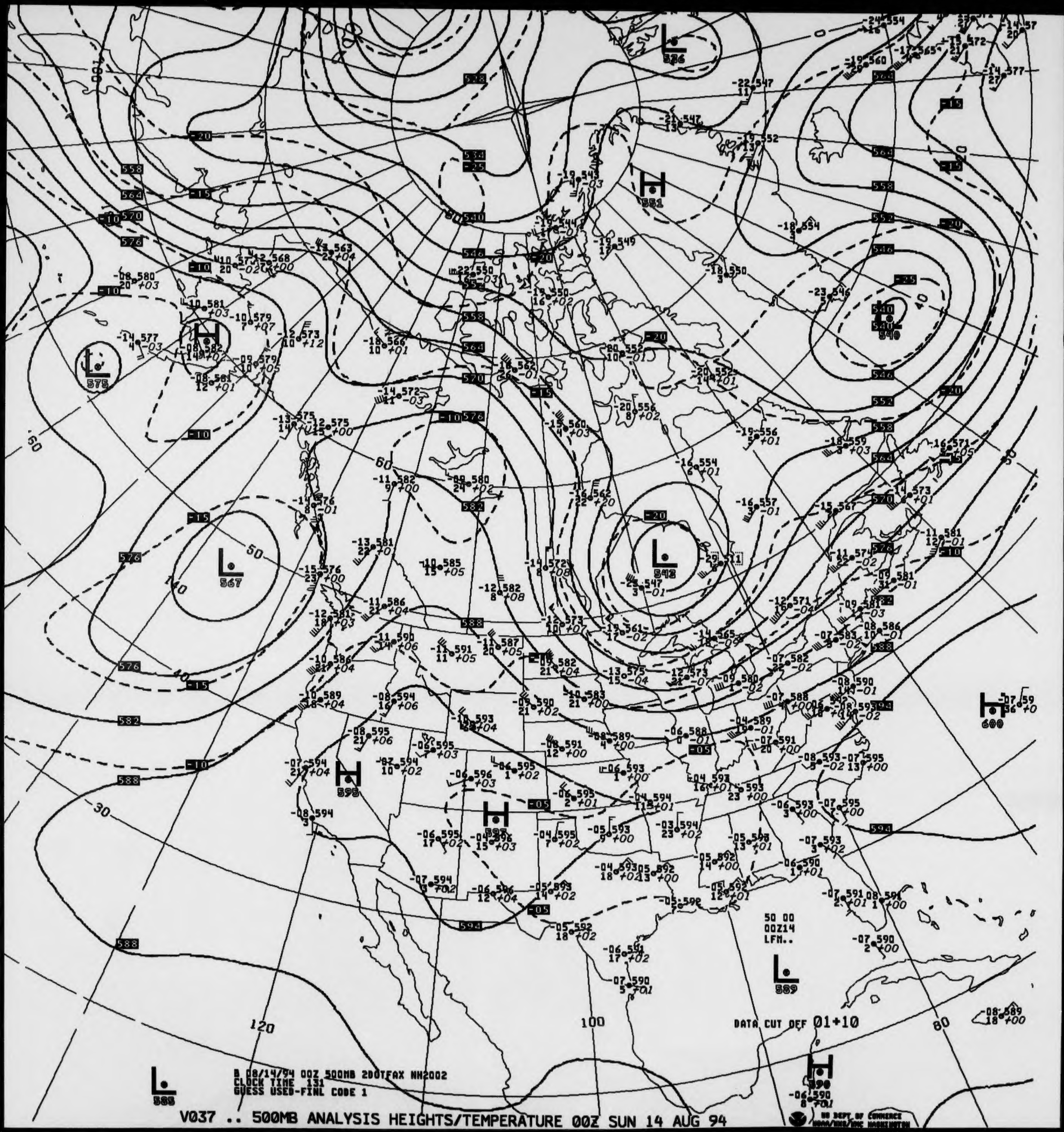
B 08/14/94 00Z 500MB 2DOTFAX NH2002
CLOCK TIME 131
GUESS USED-FINL CODE 1
V037 .. 500MB ANALYSIS HEIGHTS/TEMPERATURE 00Z SUN 14 AUG 94
50 00
00Z14
LFM..
DATA CUT OFF 01+10
DEPT OF COMMERCE

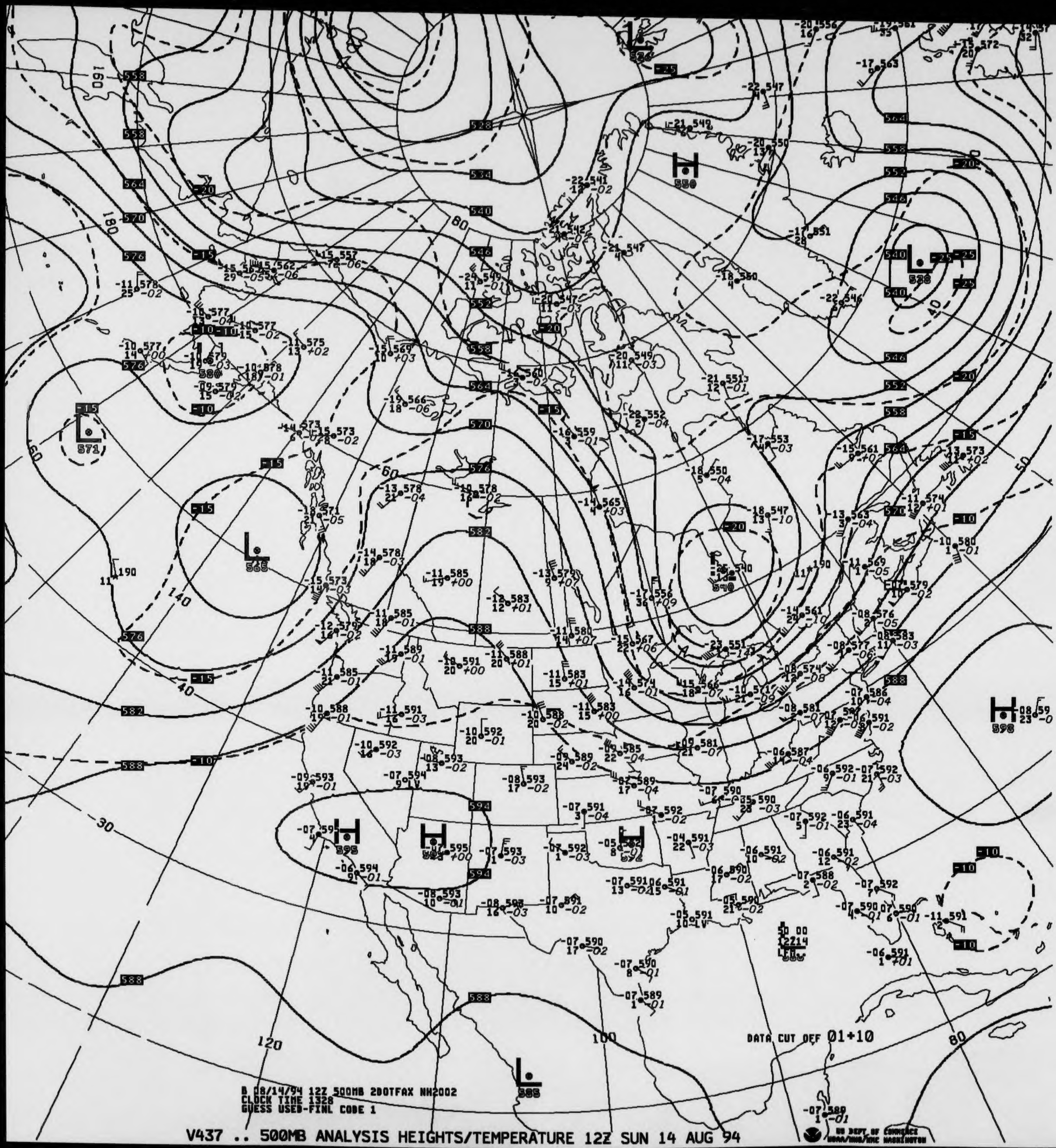
B 08/14/94 12Z 500MB 2DOTFAX NH2002
CLOCK TIME 1328
GUESS USED-FINL CODE 1
DATA CUT OFF 01+10
V437 .. 500MB ANALYSIS HEIGHTS/TEMPERATURE 12Z SUN 14 AUG 94

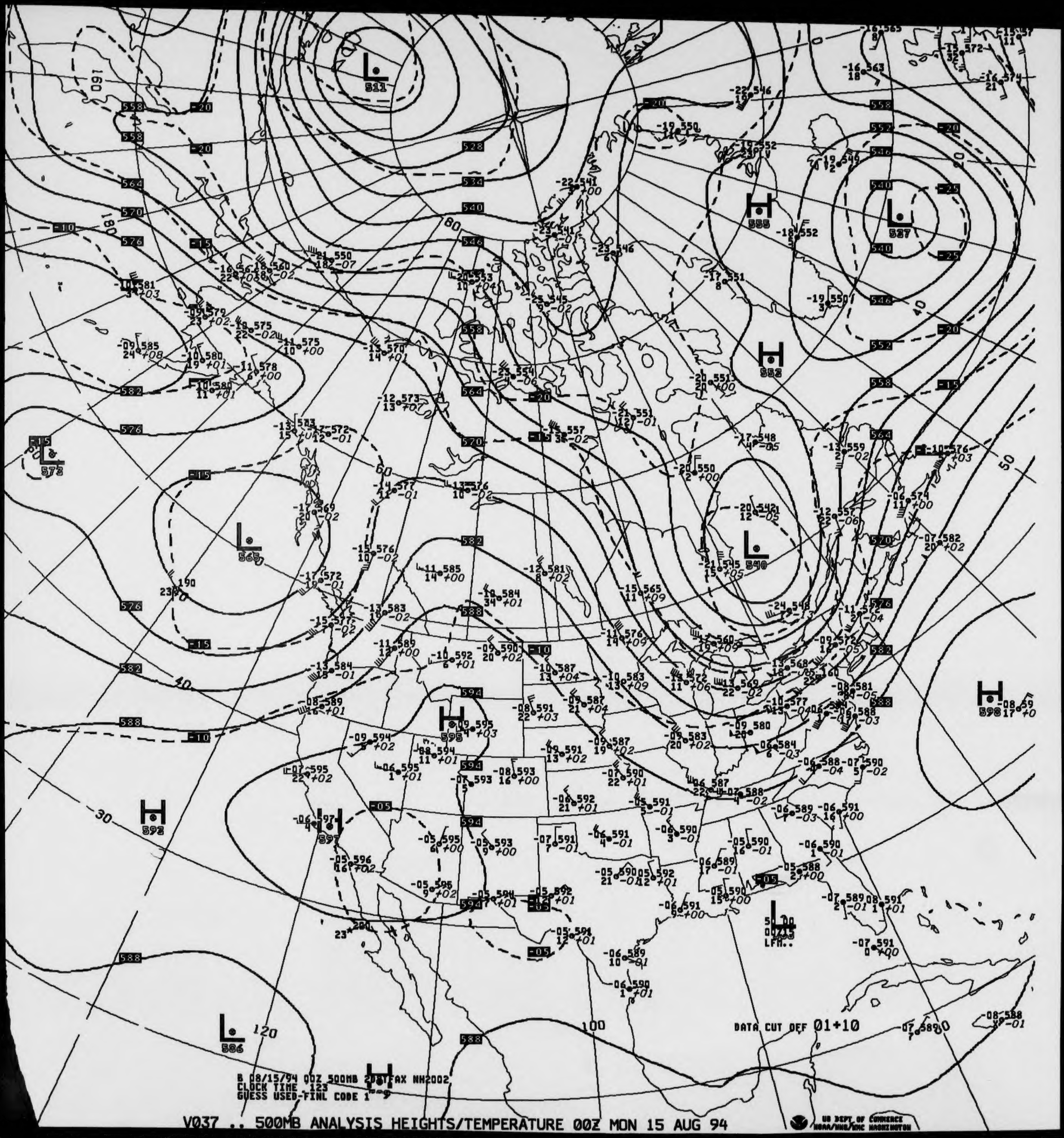
B 08/15/94 00Z 500MB 20NTFAX NH2002
CLOCK TIME 123
GUESS USED-FINL CODE 1
DATA CUT OFF 01+10
V037 .. 500MB ANALYSIS HEIGHTS/TEMPERATURE 00Z MON 15 AUG 94
US DEPT OF COMMERCE
NOAA/NWS/NMC WASHINGTON

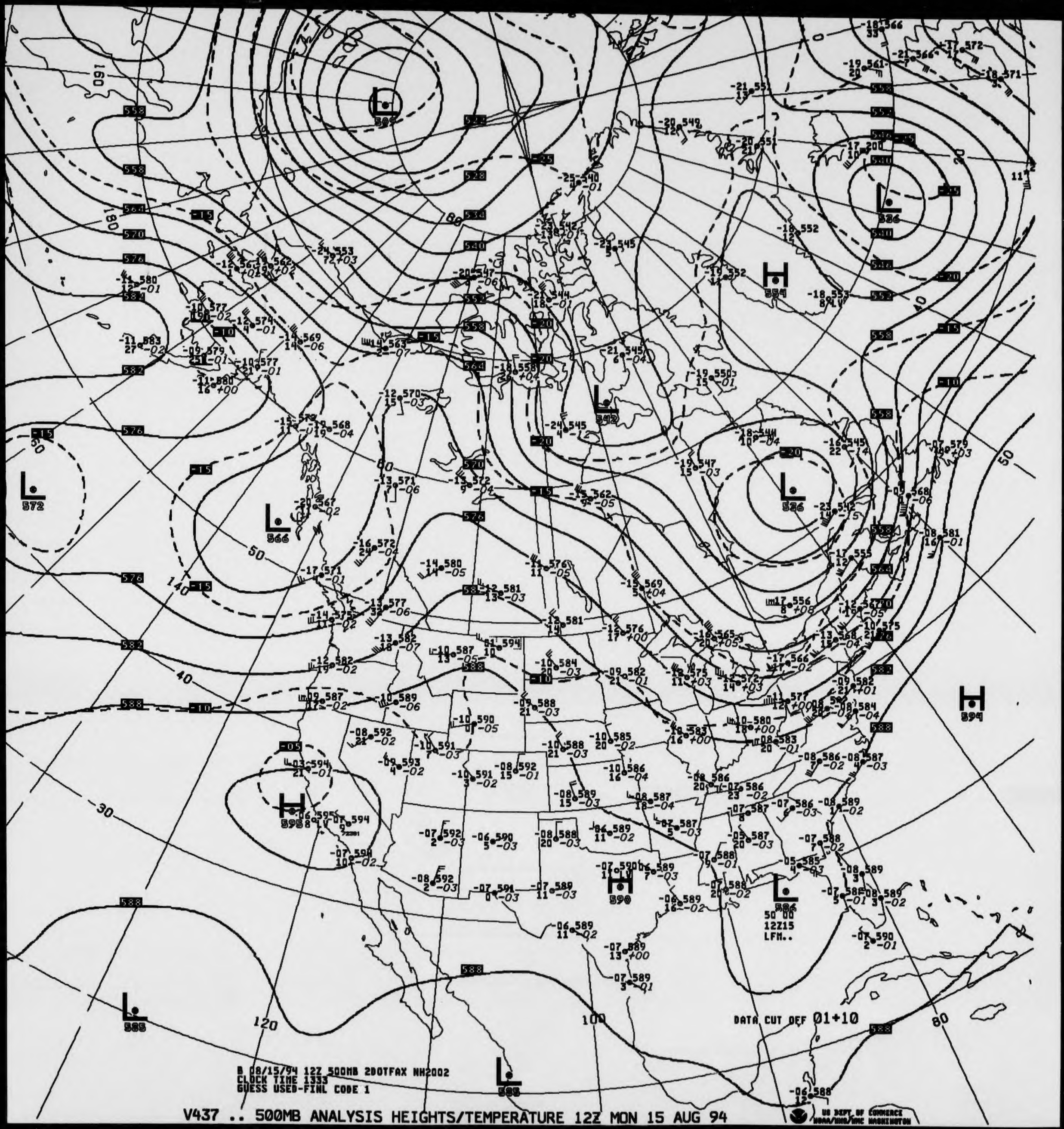
B 08/15/94 12Z 500MB 2DOTFAX NH2002
CLOCK TIME 1333
GUESS USED-FINL CODE 1
V437 .. 500MB ANALYSIS HEIGHTS/TEMPERATURE 12Z MON 15 AUG 94
DATA CUT OFF 01+10
50 00
12Z15
LFM..
US DEPT OF COMMERCE
NOAA/NWS/NMC WASHINGTON

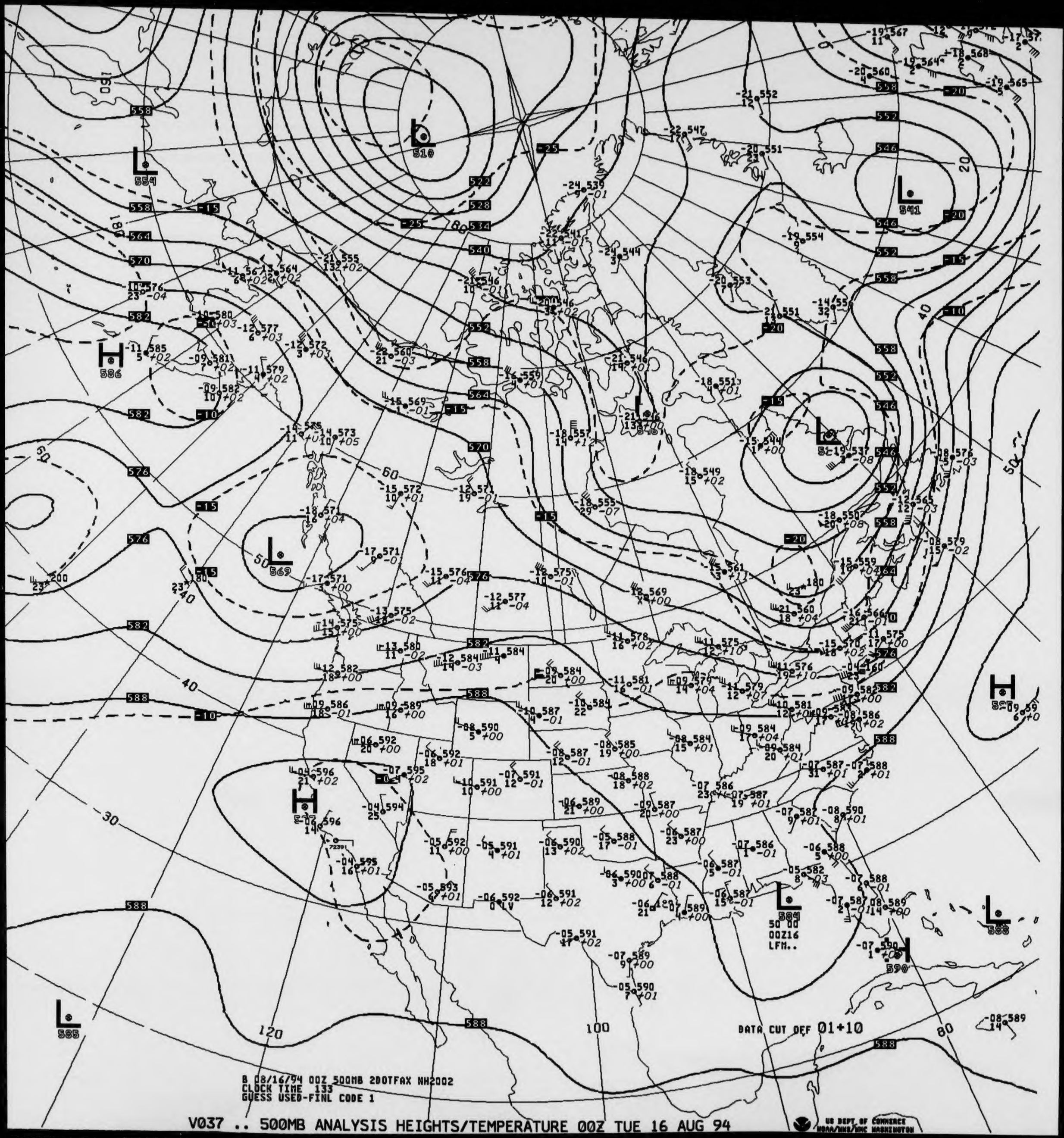
B 08/16/94 00Z 500MB 2DOTFAX NH2002
CLOCK TIME 133
GUESS USED-FINL CODE 1
V037 .. 500MB ANALYSIS HEIGHTS/TEMPERATURE 00Z TUE 16 AUG 94
DATA CUT OFF 01+10
50 00
00Z16
LFM..
US DEPT OF COMMERCE
NOAA/NWS/NMC WASHINGTON

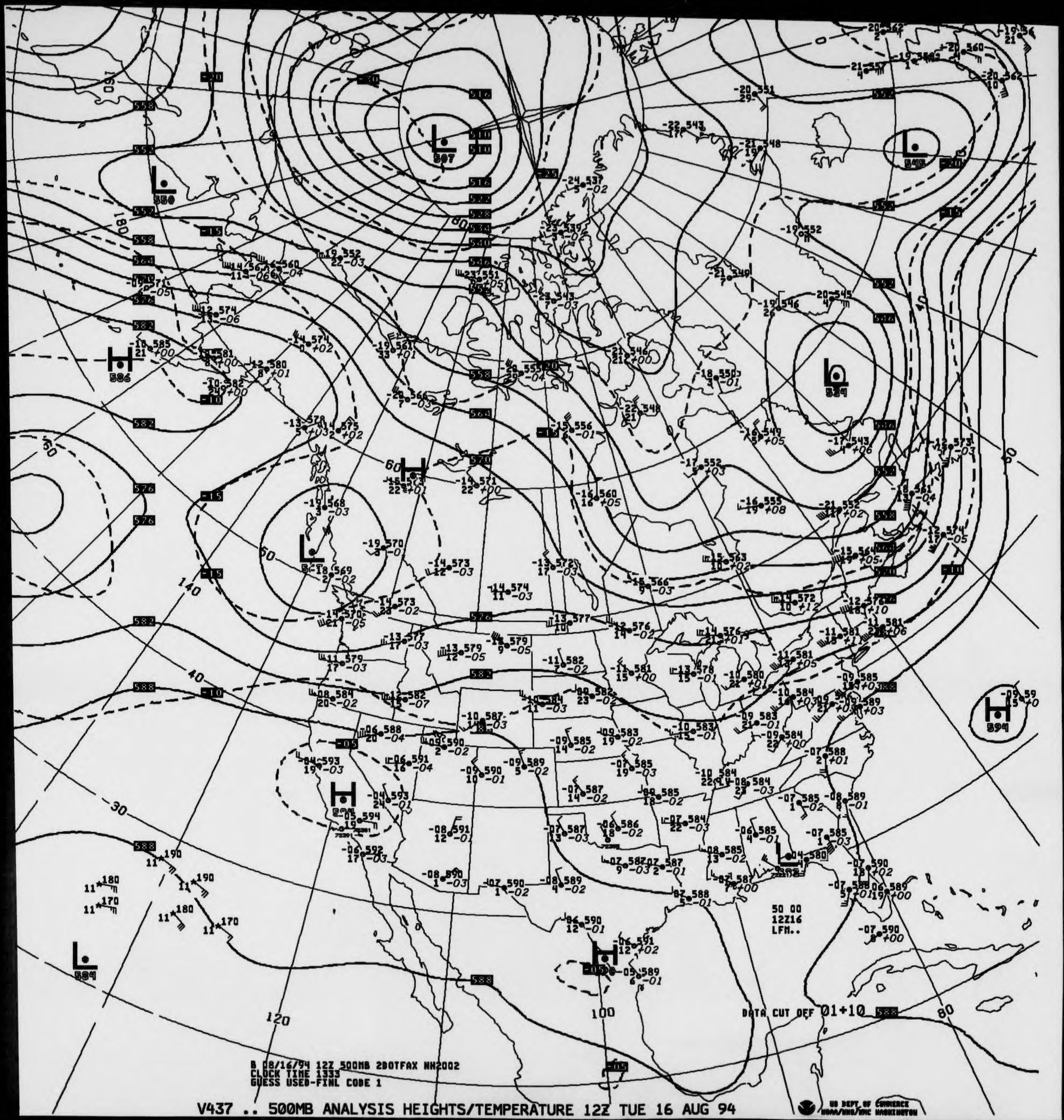
B 08/16/94 12Z 500MB 2DOTFAX NH2002
CLOCK TIME 1333
GUESS USED-FINL CODE 1
V437 .. 500MB ANALYSIS HEIGHTS/TEMPERATURE 12Z TUE 16 AUG 94
50 00
12Z16
LFM..
DATA CUT OFF 01+10
US DEPT OF COMMERCE
NOAA/NWS/NMC WASHINGTON

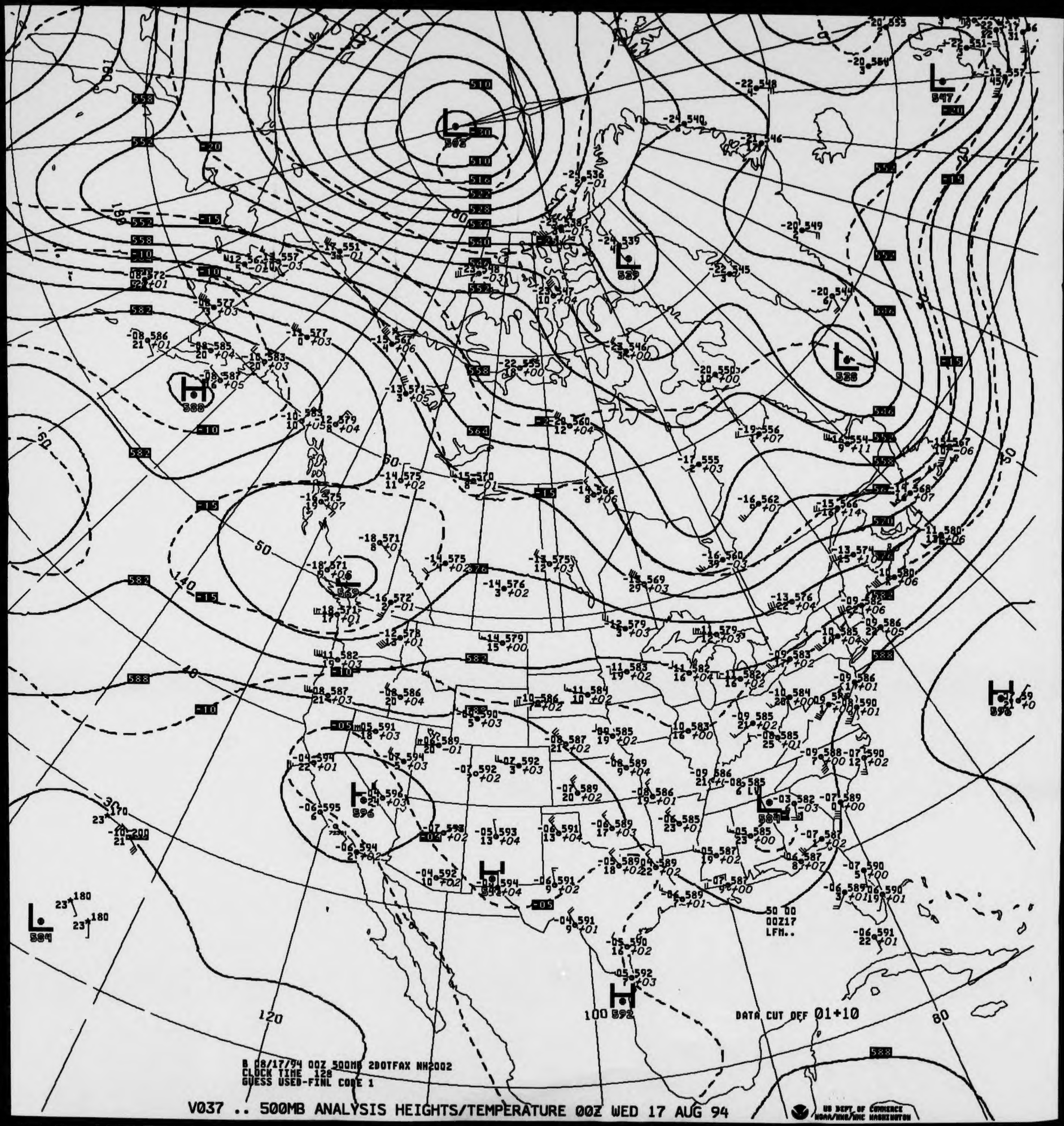
B 08/17/94 00Z 500MB 2DOTFAX NH2002
CLOCK TIME 128
GUESS USED-FINL CODE 1
V037 .. 500MB ANALYSIS HEIGHTS/TEMPERATURE 00Z WED 17 AUG 94
DATA CUT OFF 01+10
50 00
00Z17
LFM..
US DEPT OF COMMERCE
NOAA/NWS/NMC WASHINGTON

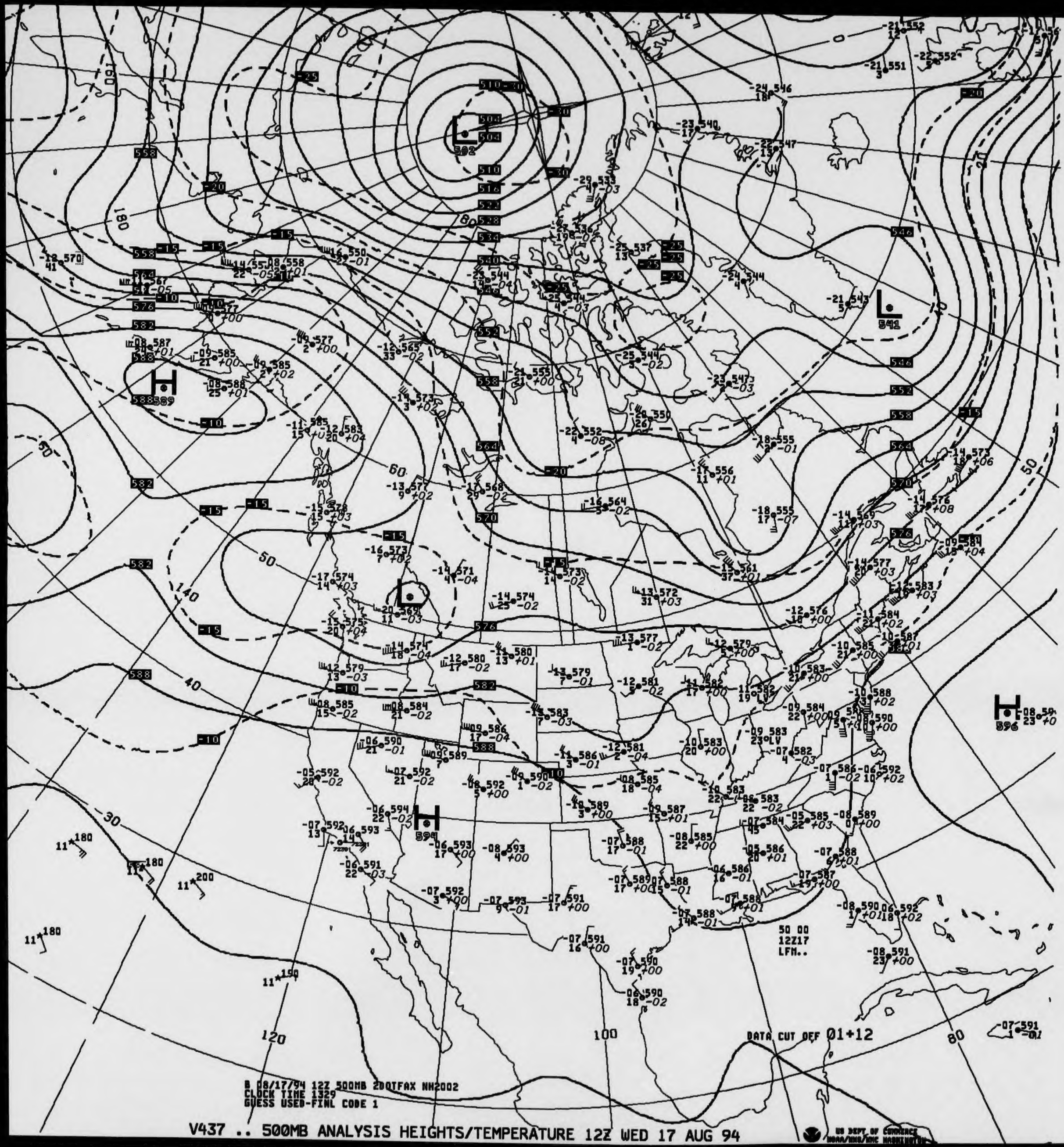
B 08/17/94 12Z 500MB 2DQIFAX NH2002
CLOCK TIME 1329
GUESS USED-FINL CODE 1
V437 .. 500MB ANALYSIS HEIGHTS/TEMPERATURE 12Z WED 17 AUG 94
DATA CUT OFF 01+12
50 00
12Z17
LFM..
US DEPT OF COMMERCE
NOAA/NWS/NMC WASHINGTON

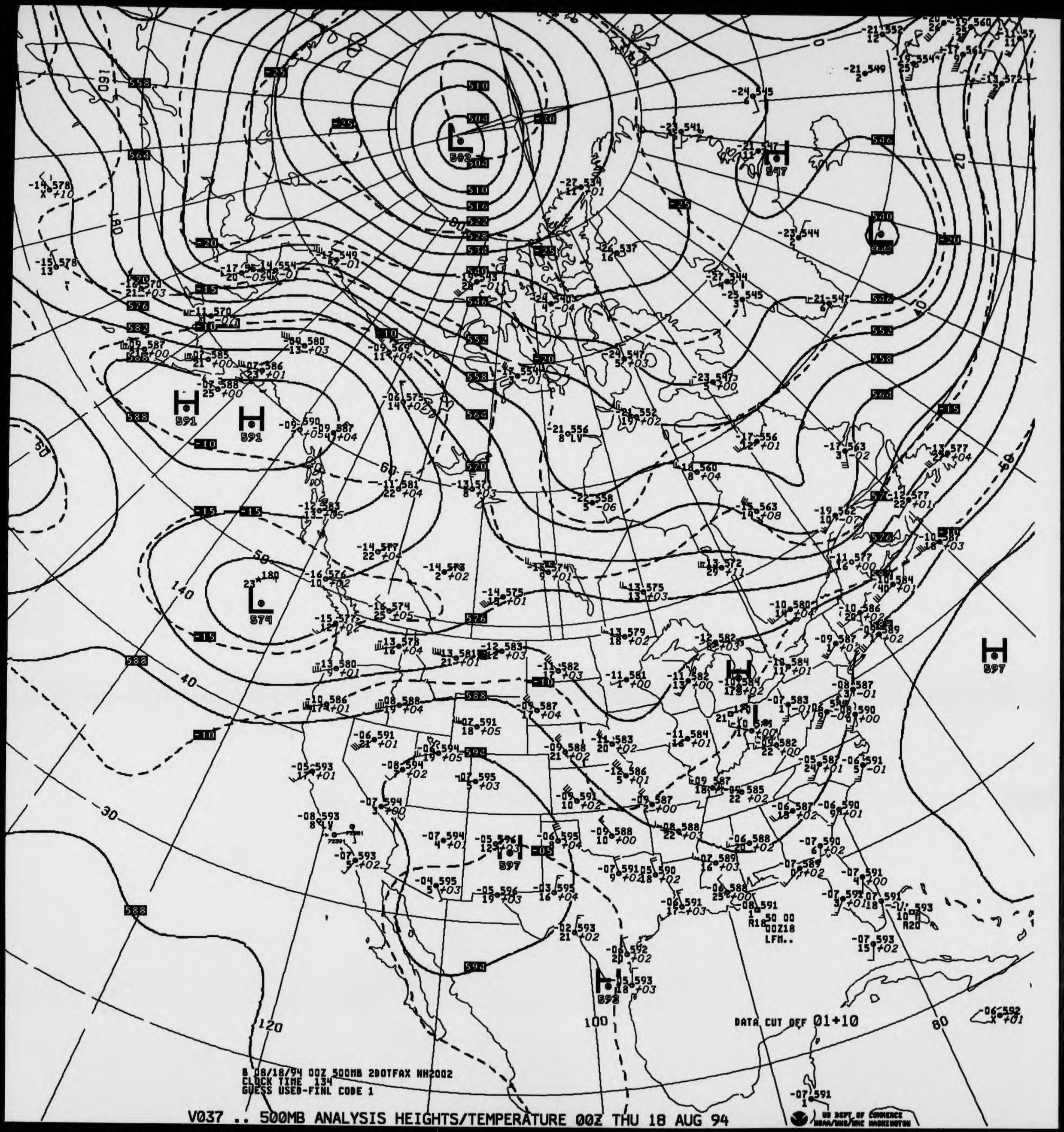
V037 .. 500MB ANALYSIS HEIGHTS/TEMPERATURE 00Z THU 18 AUG 94
B 08/18/94 00Z 500MB 2DOTFAX NH2002
CLOCK TIME 134
GUESS USED-FINL CODE 1
DATA CUT OFF 01+10
00Z18
LFM..
US DEPT OF COMMERCE
NOAA/NWS/NMC WASHINGTON

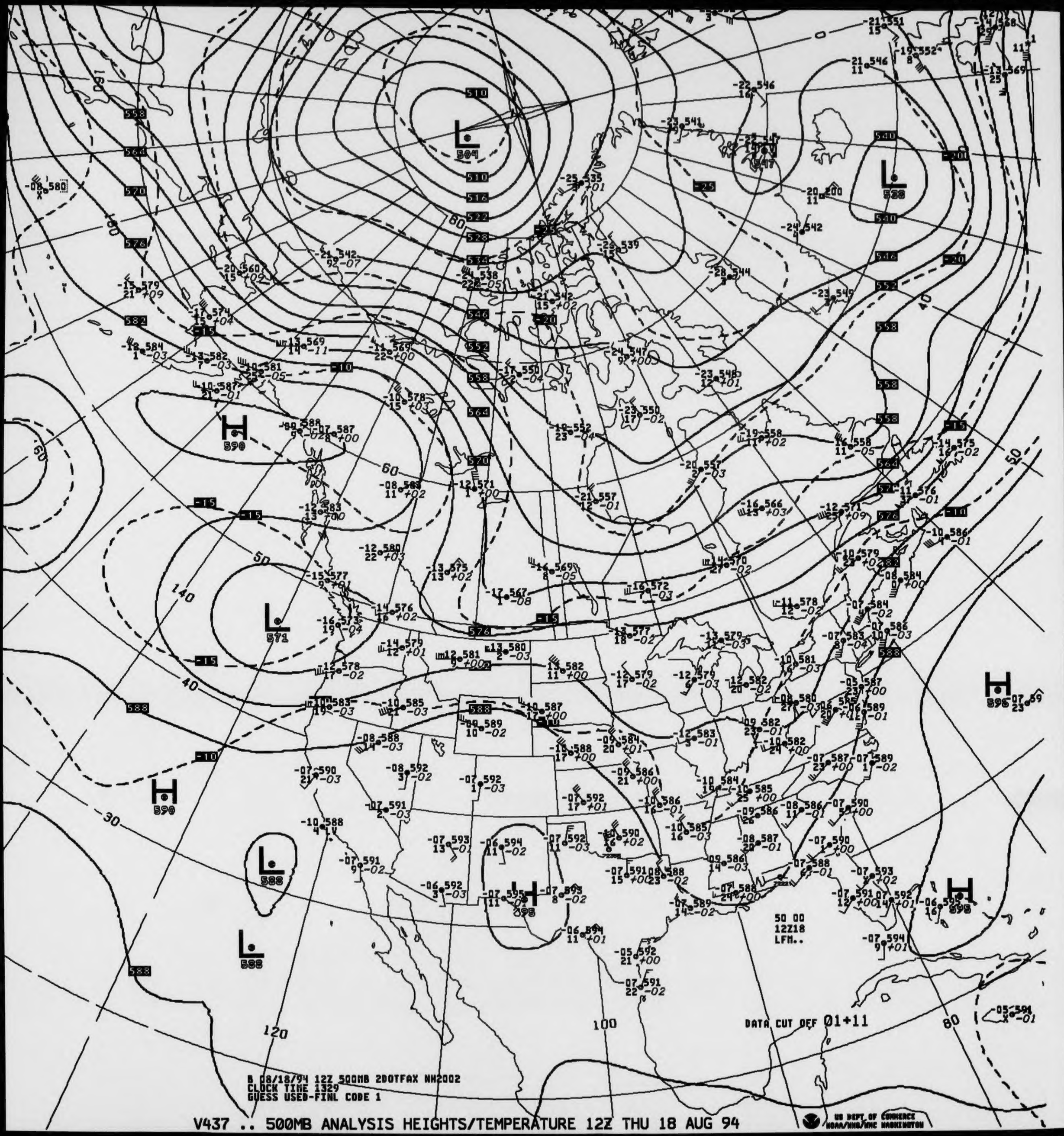

V437 .. 500MB ANALYSIS HEIGHTS/TEMPERATURE 12Z THU 18 AUG 94

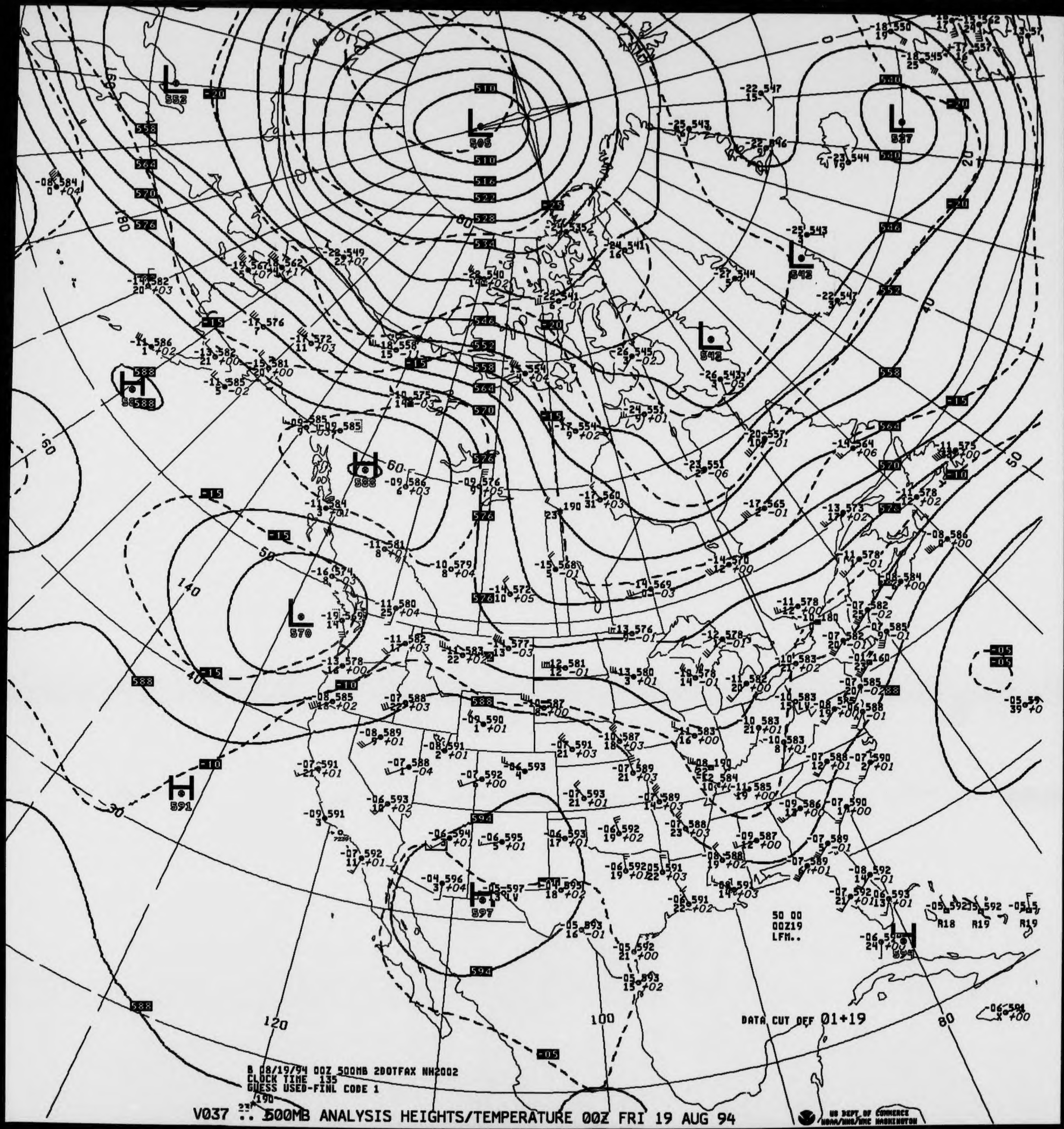
B 08/19/94 00Z 500MB 2DOTFAX NH2002
CLOCK TIME 135
GUESS USED-FINL CODE 1
V037 .. 500MB ANALYSIS HEIGHTS/TEMPERATURE 00Z FRI 19 AUG 94
50 00
00Z19
LFM..
DATA CUT OFF 01+19
US DEPT OF COMMERCE
NOAA/NWS/NMC WASHINGTON

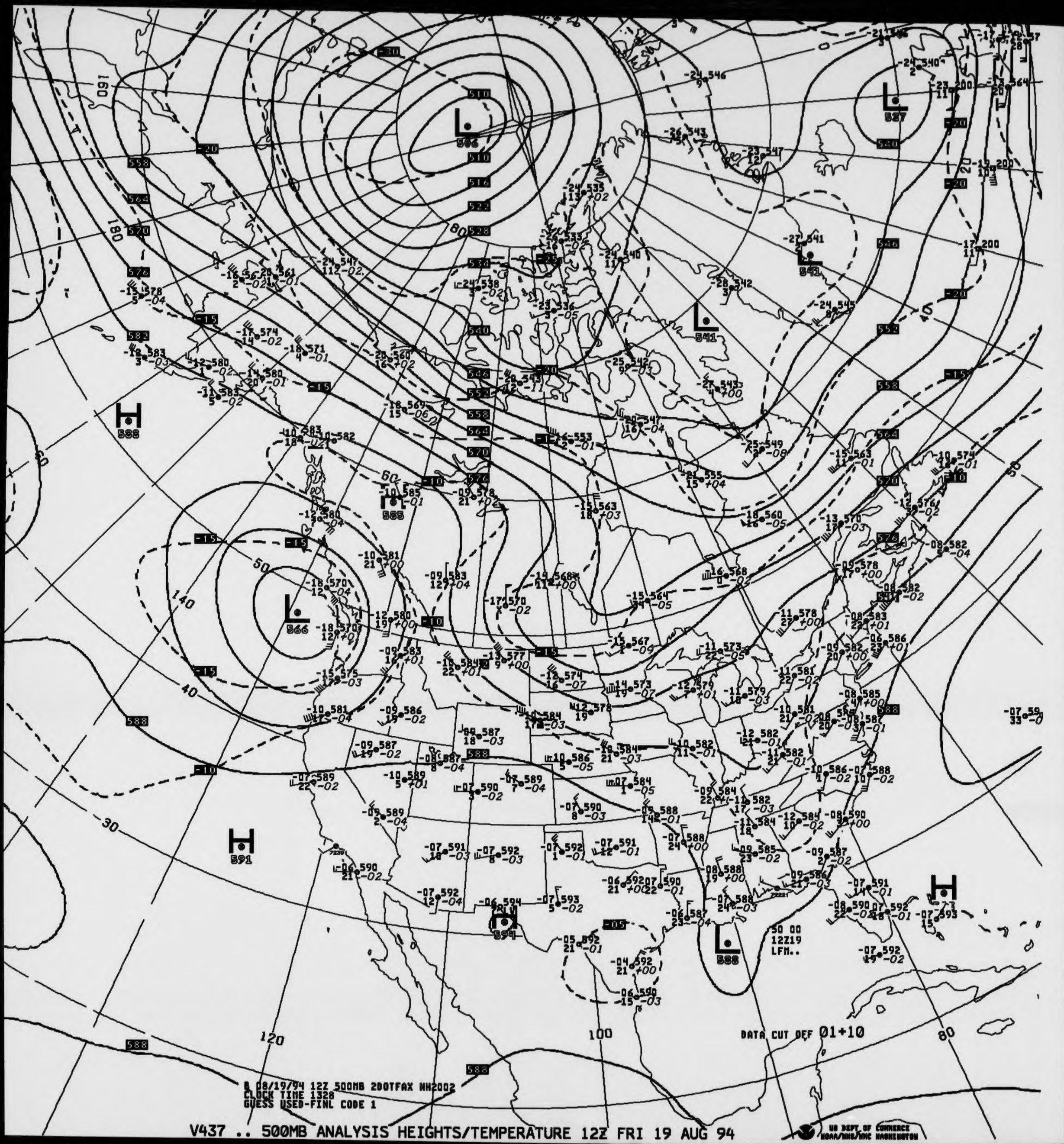
V437 .. 500MB ANALYSIS HEIGHTS/TEMPERATURE 12Z FRI 19 AUG 94
B 08/19/94 12Z 500MB 2DOTFAX NH2002
CLOCK TIME 1328
GUESS USED-FINL CODE 1
50 00
12Z19
LFM..
DATA CUT OFF 01+10
US DEPT OF COMMERCE
NOAA/NWS/NMC WASHINGTON

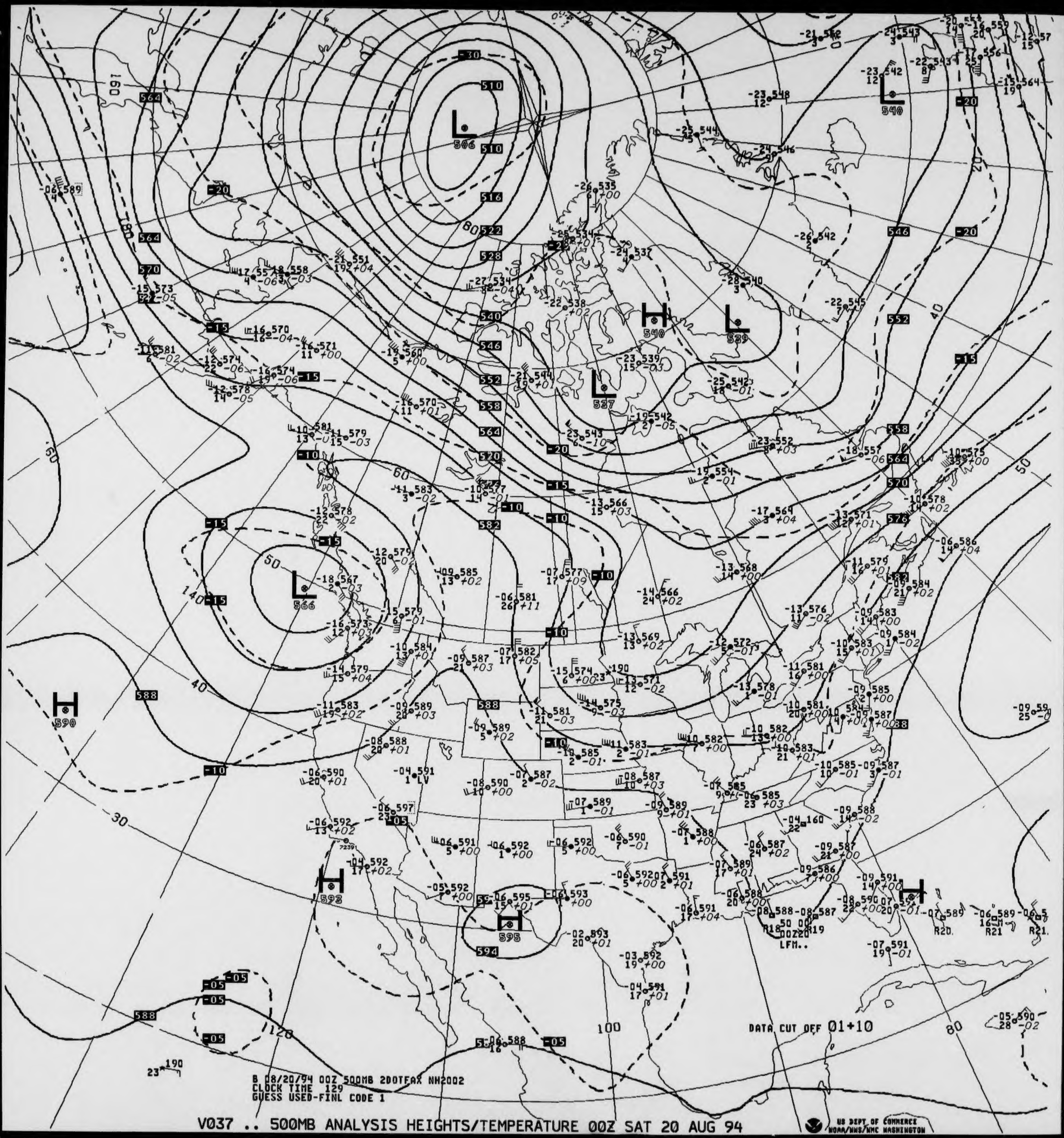
B 08/20/94 00Z 500MB 2DOTFAX NH2002
CLOCK TIME 129
GUESS USED-FINL CODE 1
V037 .. 500MB ANALYSIS HEIGHTS/TEMPERATURE 00Z SAT 20 AUG 94
DATA CUT OFF 01+10
US DEPT OF COMMERCE
NOAA/NWS/NMC WASHINGTON
LFM..

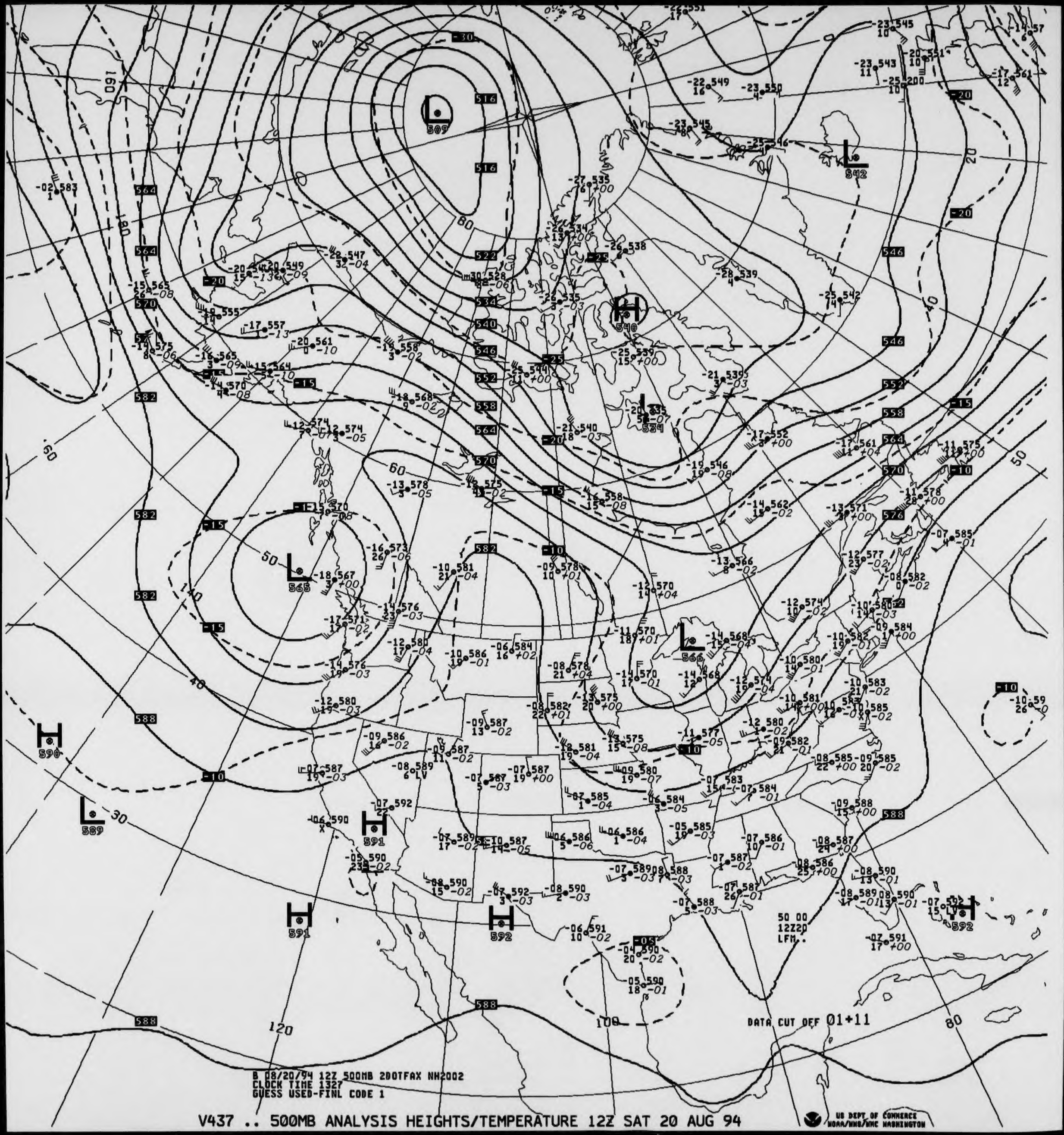

V437 .. 500MB ANALYSIS HEIGHTS/TEMPERATURE 12Z SAT 20 AUG 94

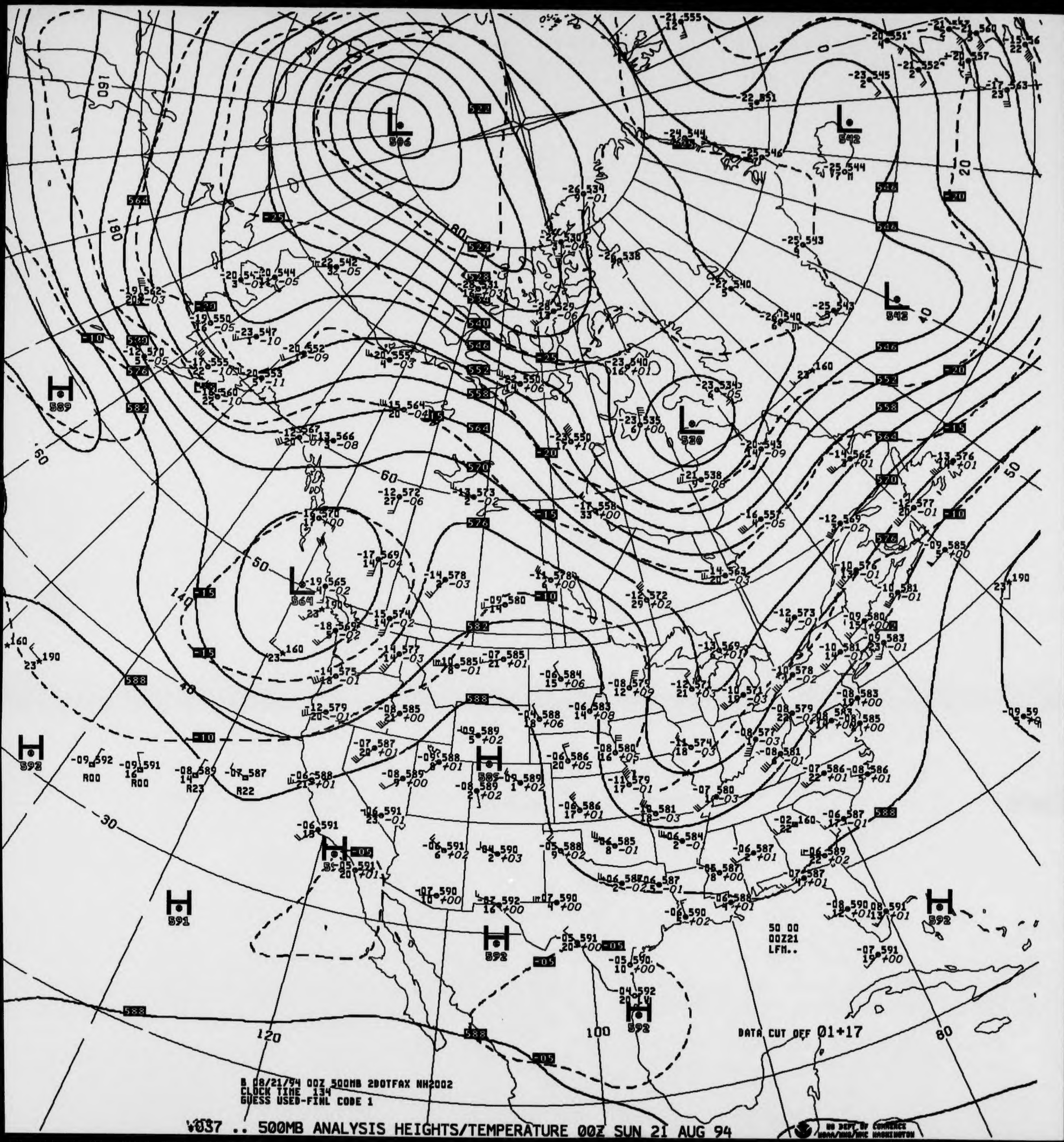
B 08/21/94 00Z 500MB 2DOTFAX NH2002
CLOCK TIME 134
GUESS USED-FINL CODE 1
50 00
00Z21
LFM..
DATA CUT OFF 01+17
037 .. 500MB ANALYSIS HEIGHTS/TEMPERATURE 00Z SUN 21 AUG 94
US DEPT OF COMMERCE
NOAA/NWS/NMC WASHINGTON

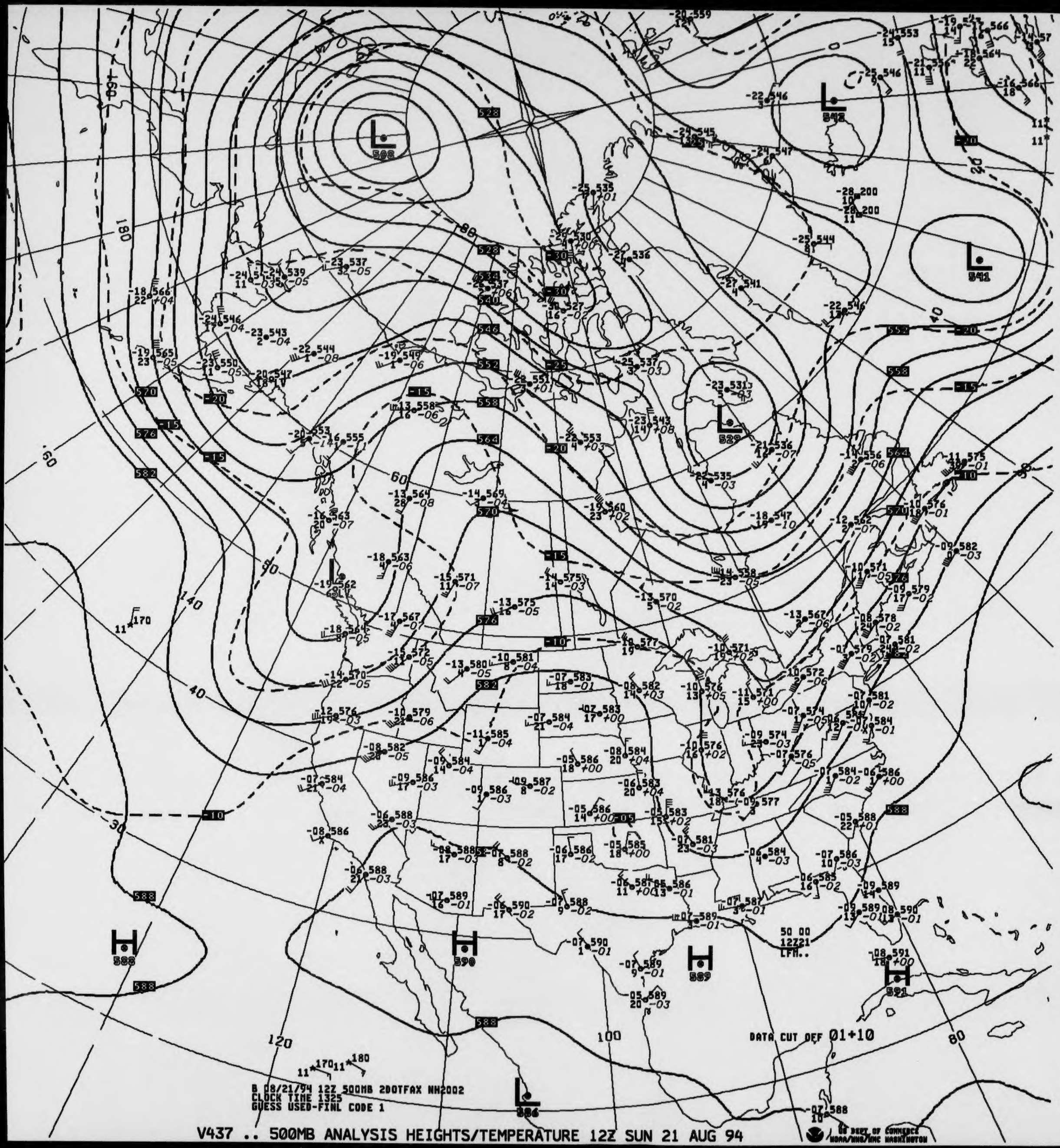
B 08/21/94 12Z 500MB 2DOTFAX NH2002
CLOCK TIME 1325
GUESS USED-FINL CODE 1
V437 .. 500MB ANALYSIS HEIGHTS/TEMPERATURE 12Z SUN 21 AUG 94
DATA CUT OFF 01+10
50 00
12Z21
LFH..
DO DEPT OF COMMERCE
NOAA/NWS/NMC WASHINGTON

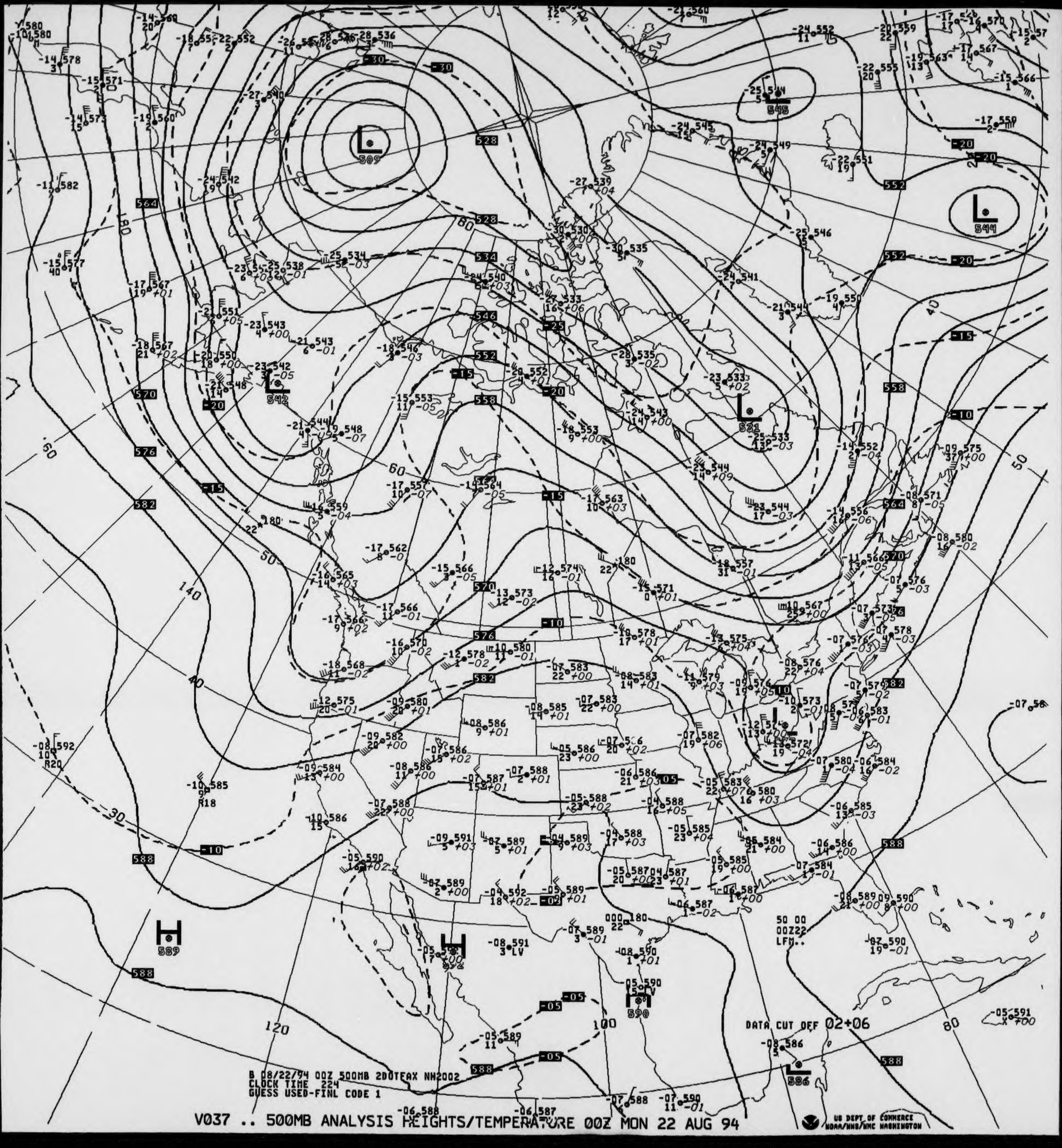
B 08/22/94 00Z 500MB 2DOTFAX NH2002
CLOCK TIME 224
GUESS USED-FINL CODE 1
50 00
00Z22
LFM..
DATA CUT OFF 02+06
US DEPT OF COMMERCE
NOAA/NWS/NMC WASHINGTON
V037 .. 500MB ANALYSIS HEIGHTS/TEMPERATURE 00Z MON 22 AUG 94

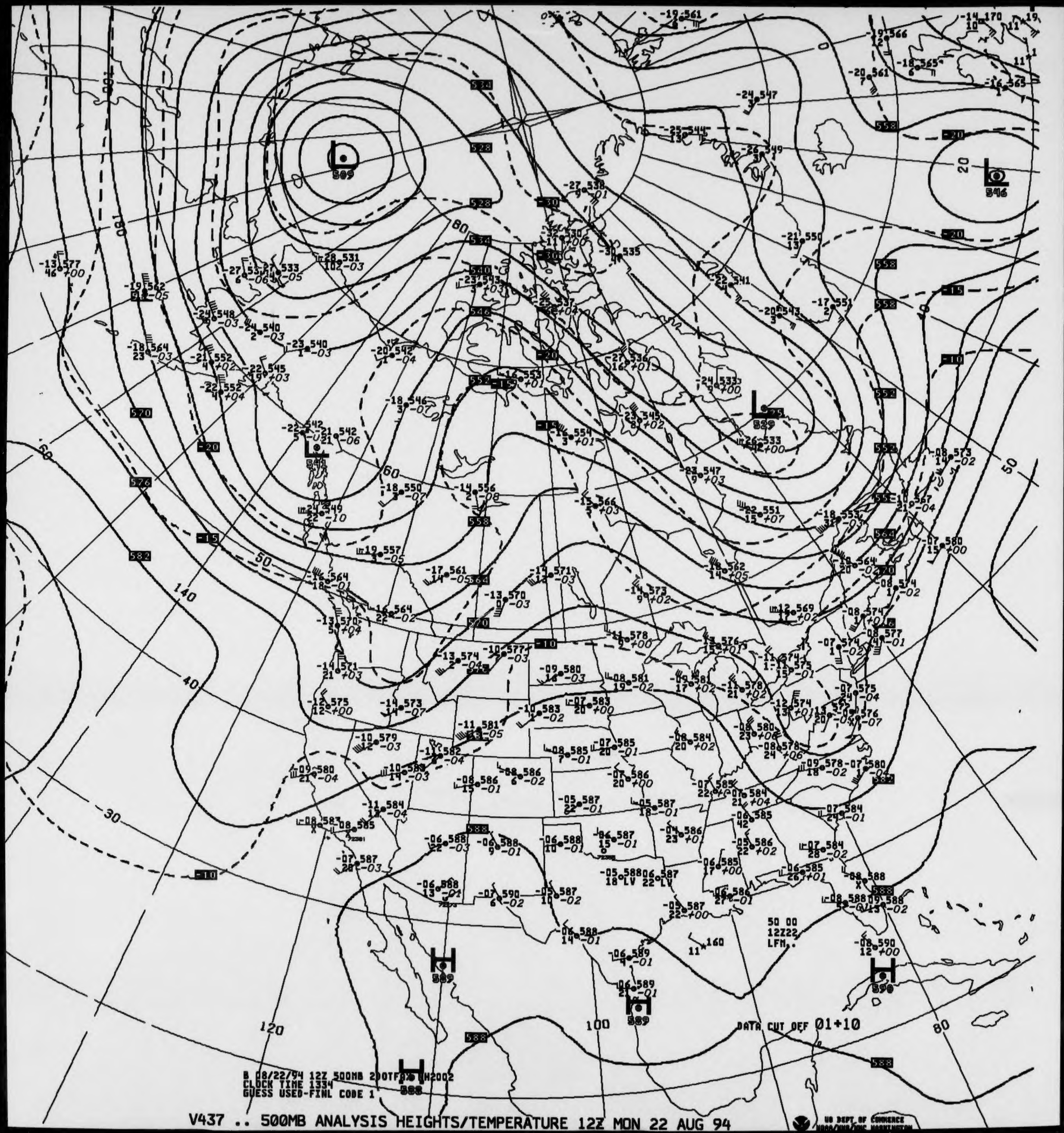
B 08/22/94 12Z 500MB 200TFB% TH2002
CLOCK TIME 1334
GUESS USED-FINL CODE 1
DATA CUT OFF 01+10
50 00
12Z22
LFM.
V437 .. 500MB ANALYSIS HEIGHTS/TEMPERATURE 12Z MON 22 AUG 94
US DEPT OF COMMERCE

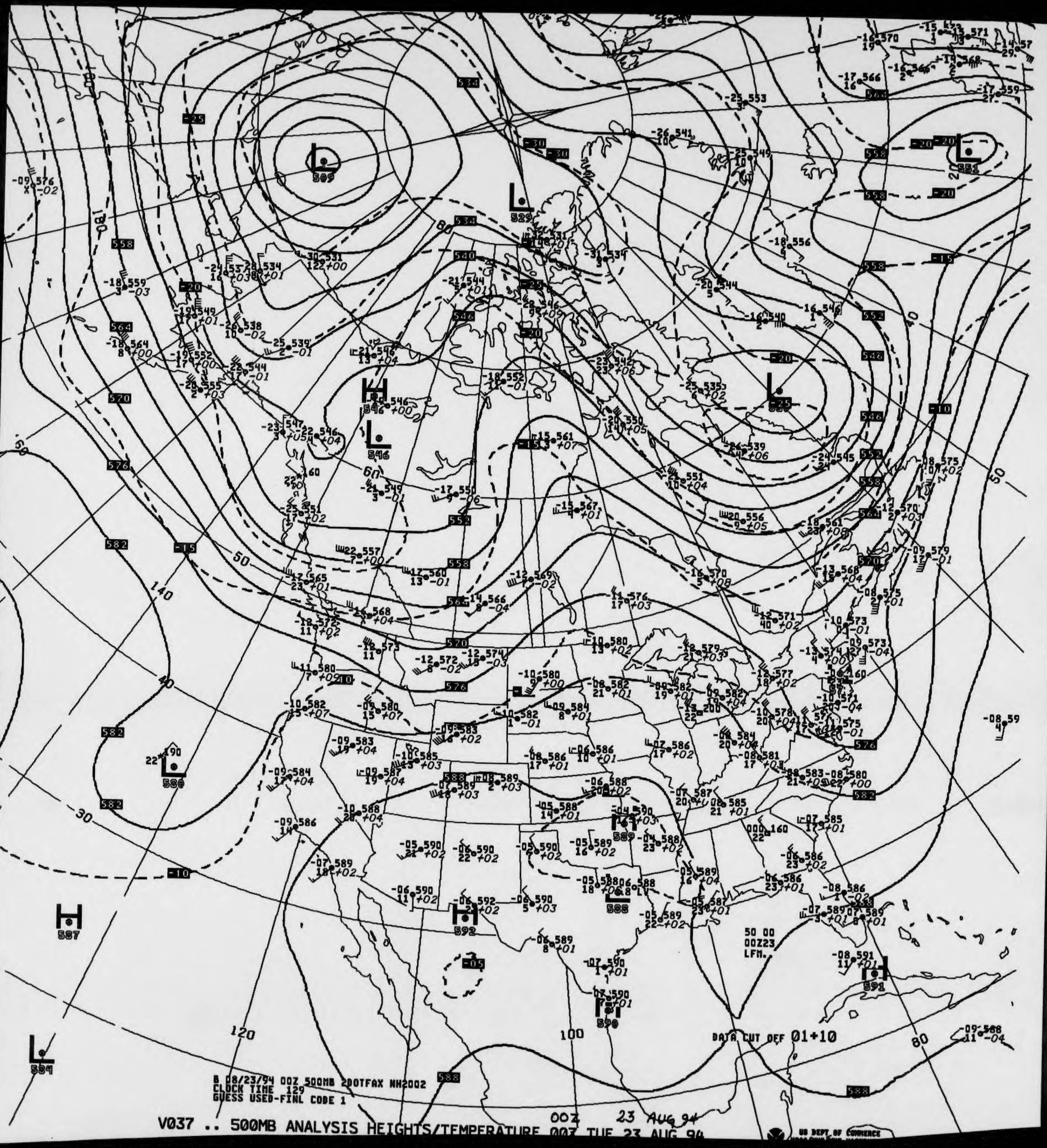
B 08/23/94 00Z 500MB 2DOTFAX NH2002
CLOCK TIME 129
GUESS USED-FINL CODE 1
V037 .. 500MB ANALYSIS HEIGHTS/TEMPERATURE 00Z TUE 23 AUG 94
00Z 23 AUG 94
DATA CUT OFF 01+10
50 00
00Z23
LFM..
US DEPT OF COMMERCE

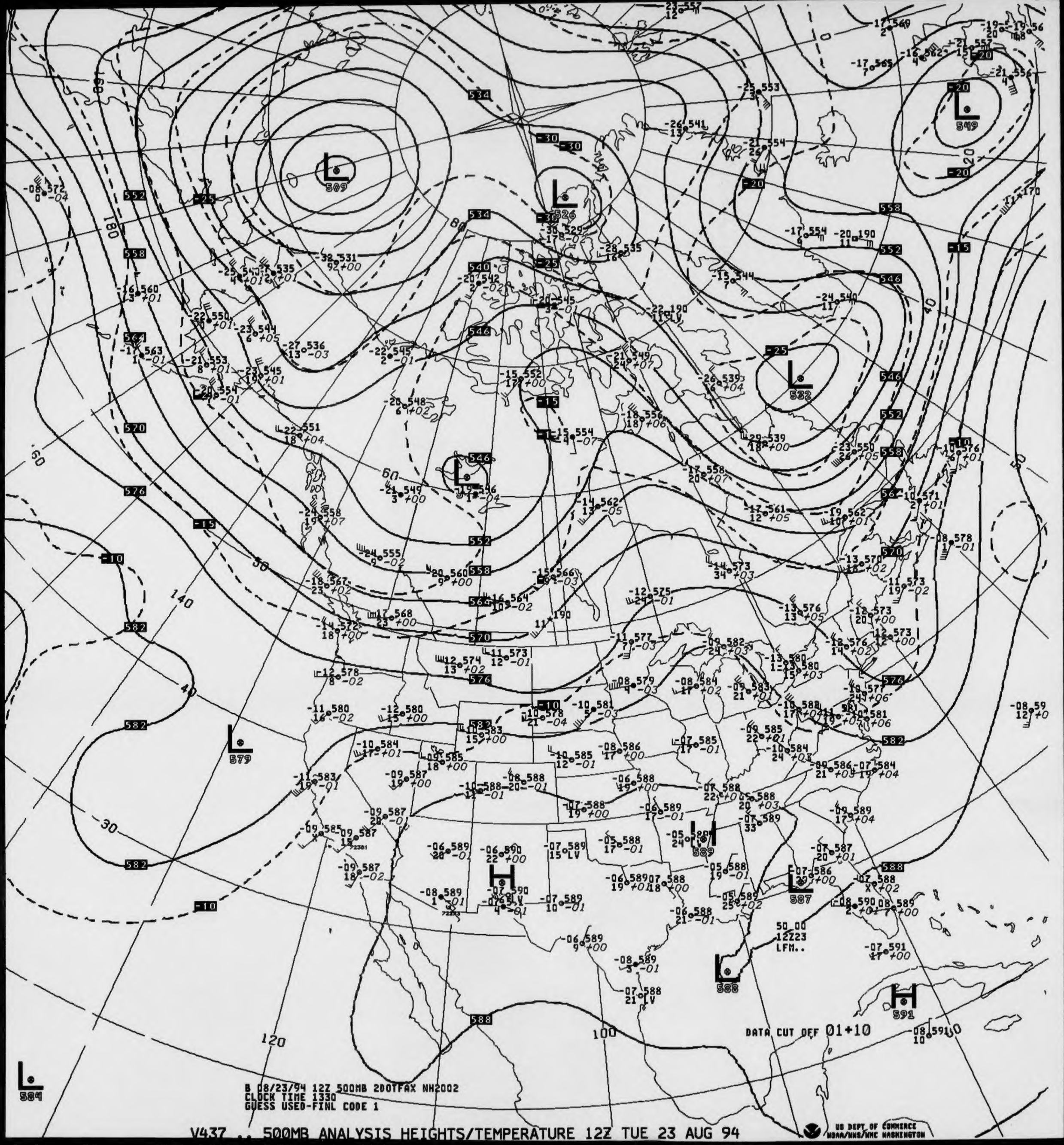
B 08/23/94 12Z 500MB 2DOTFAX NH2002
CLOCK TIME 1330
GUESS USED-FINL CODE 1
V437 .. 500MB ANALYSIS HEIGHTS/TEMPERATURE 12Z TUE 23 AUG 94
DATA CUT OFF 01+10
50 00
12Z23
LFM..
US DEPT OF COMMERCE
NOAA/NWS/NMC WASHINGTON

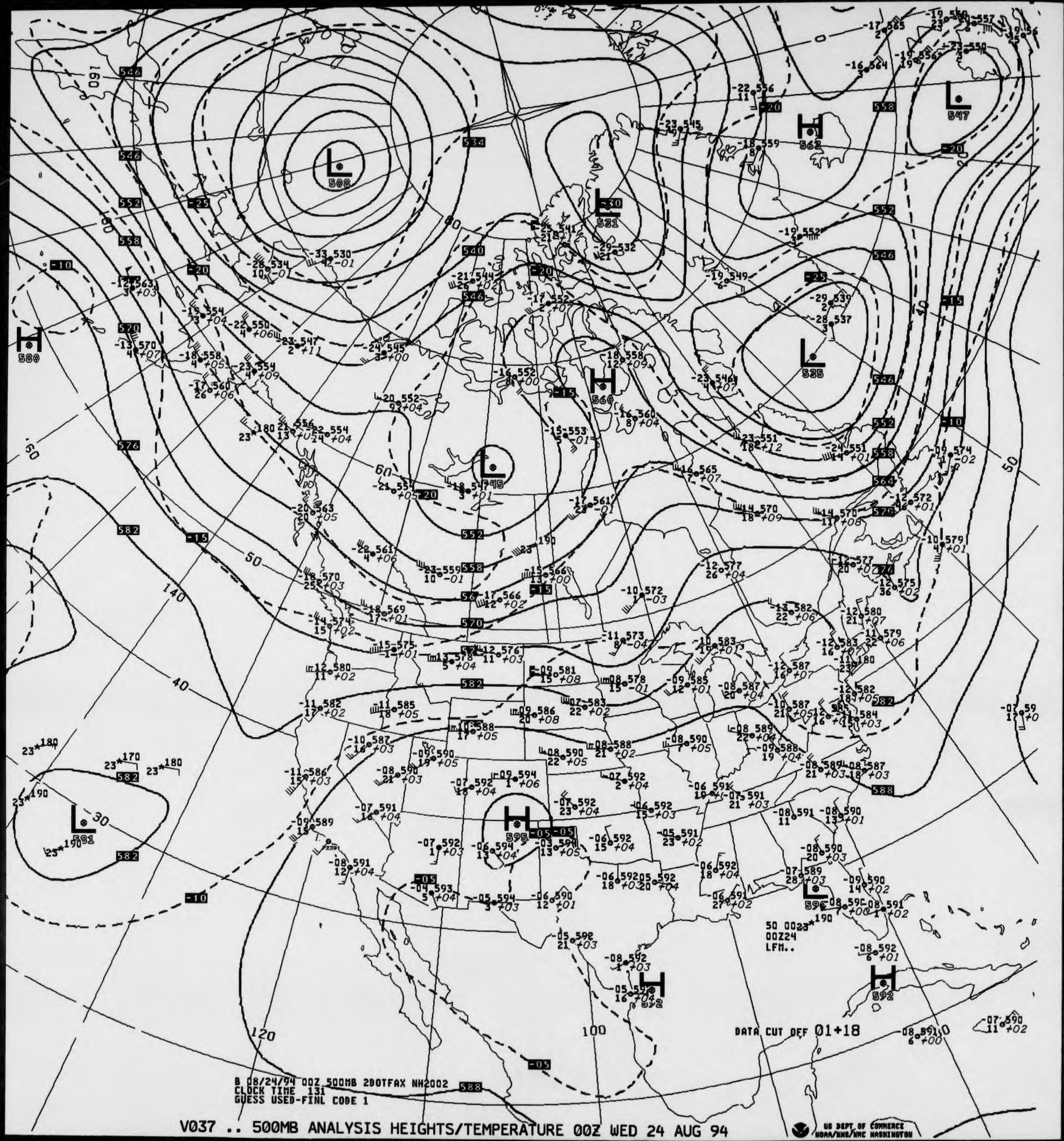
B 08/24/94 00Z 500MB 2DOTFAX NH2002
CLOCK TIME 131
GUESS USED-FINL CODE 1
V037 .. 500MB ANALYSIS HEIGHTS/TEMPERATURE 00Z WED 24 AUG 94
DATA CUT OFF 01+18
00Z24
LFM..
US DEPT OF COMMERCE
NOAA/NWS/NMC WASHINGTON

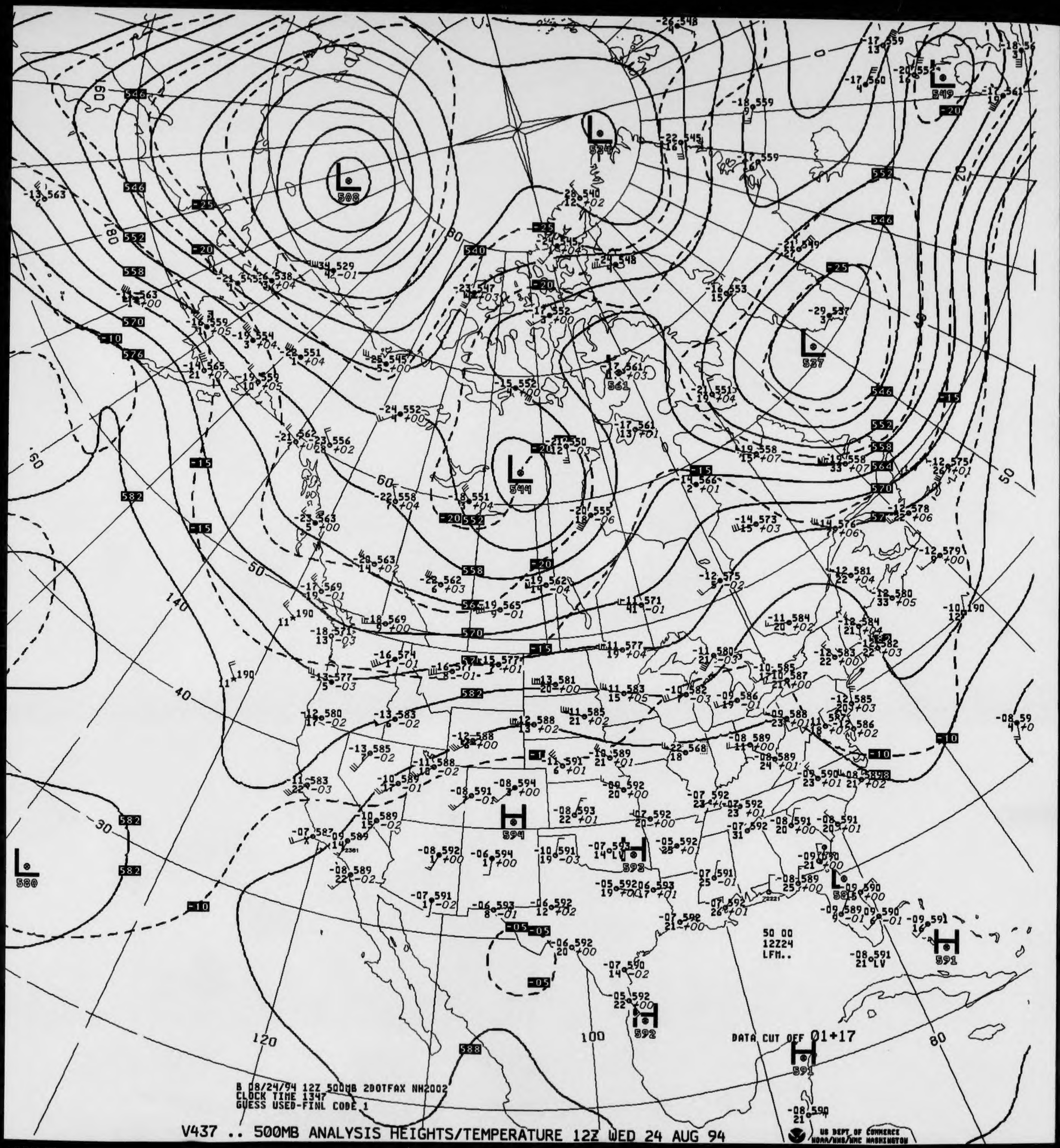
B 08/24/94 12Z 500MB 2DOTFAX NH2002
CLOCK TIME 1347
GUESS USED-FINL CODE 1
V437 .. 500MB ANALYSIS HEIGHTS/TEMPERATURE 12Z WED 24 AUG 94
50 00
12Z24
LFM..
DATA CUT OFF 01+17
US DEPT OF COMMERCE
NOAA/NWS/NMC WASHINGTON

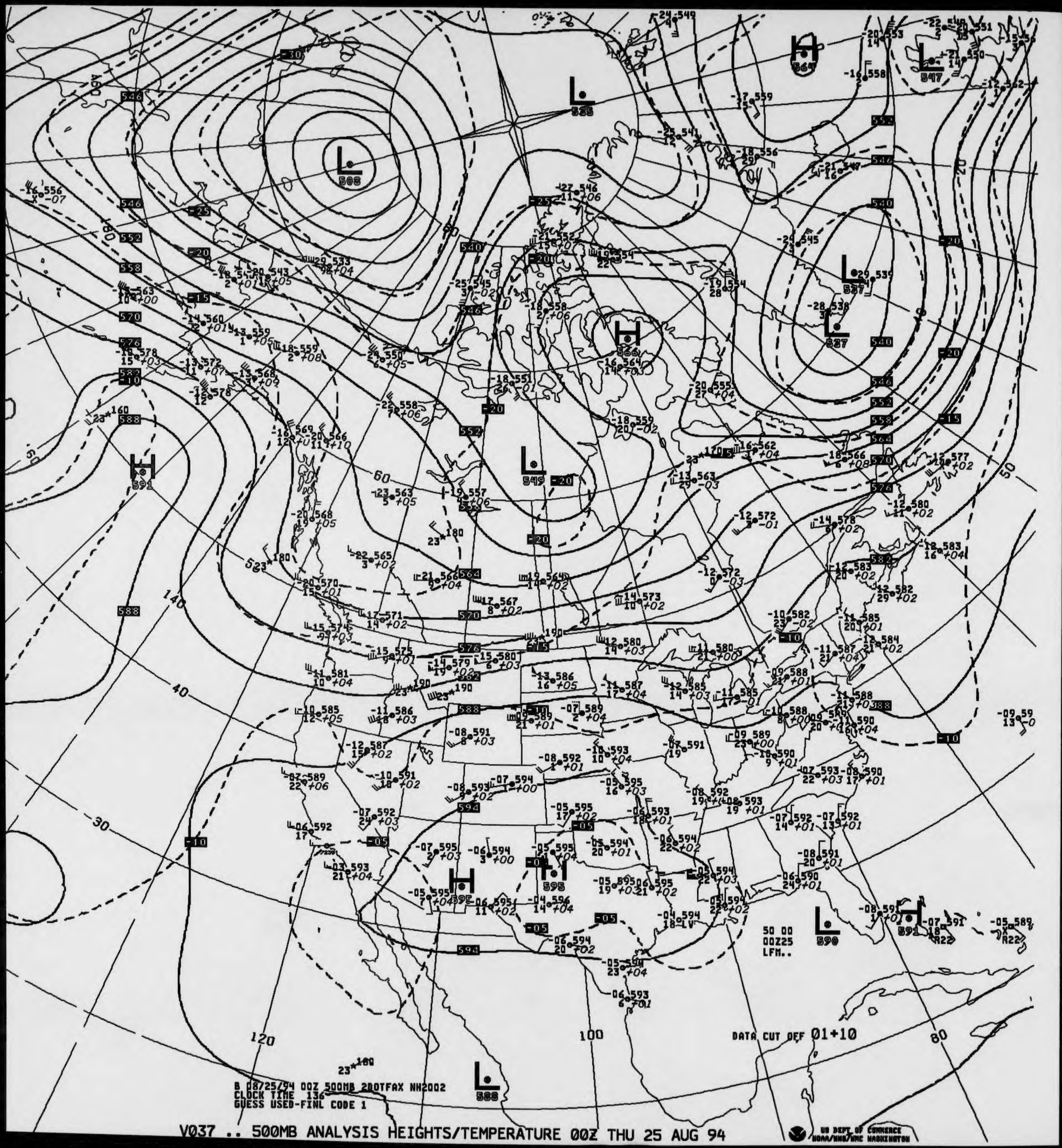
B 08/25/94 00Z 500MB 2NOTFAX NH2002
CLOCK TIME 136
GUESS USED-FINL CODE 1
V037 .. 500MB ANALYSIS HEIGHTS/TEMPERATURE 00Z THU 25 AUG 94
50 00
00Z25
LFM..
DATA CUT OFF 01+10
US DEPT OF COMMERCE
NOAA/NWS/NMC WASHINGTON

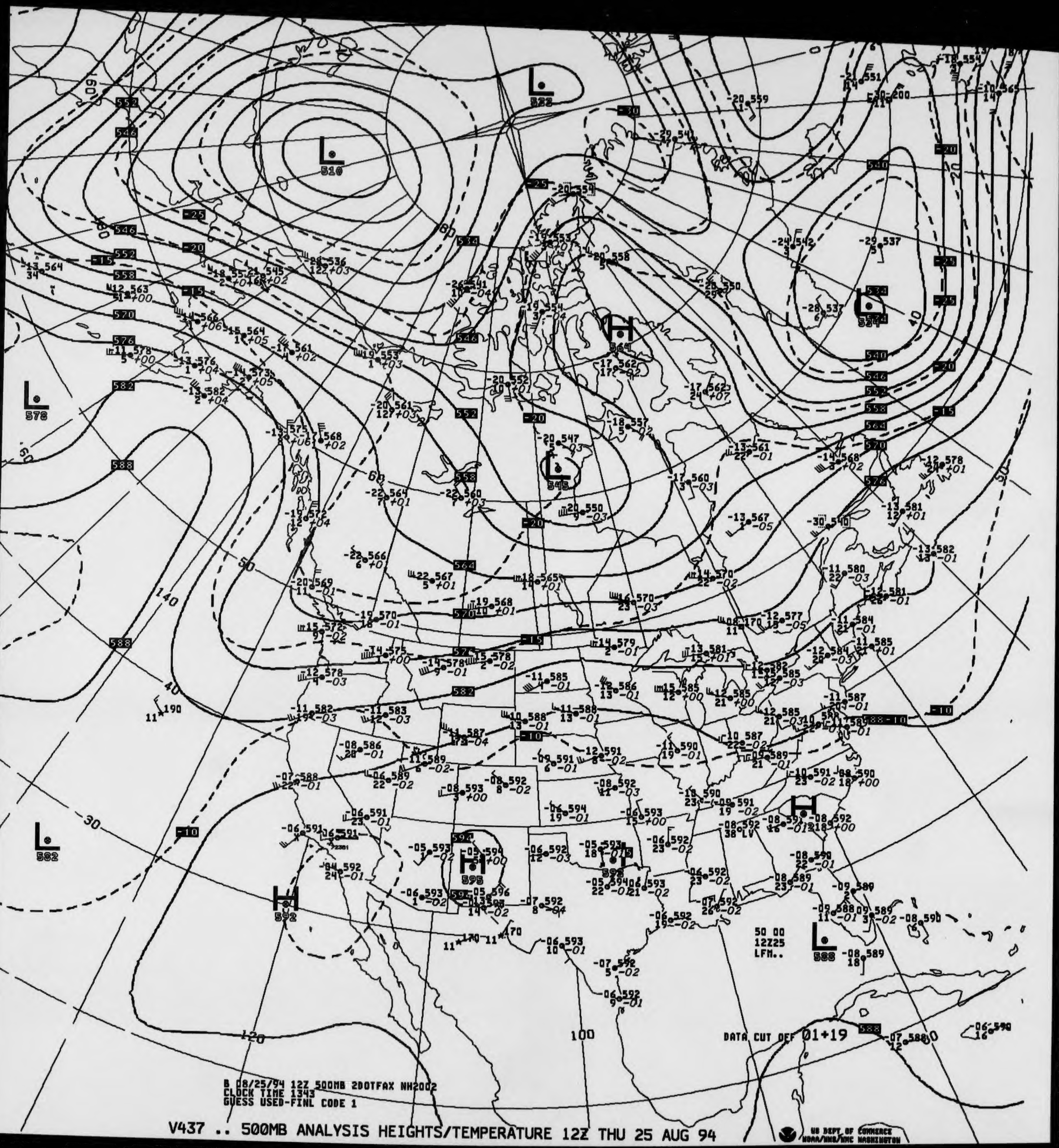
B 08/25/94 12Z 500MB 2DOTFAX NH2002
CLOCK TIME 1343
GUESS USED-FINL CODE 1
V437 .. 500MB ANALYSIS HEIGHTS/TEMPERATURE 12Z THU 25 AUG 94
50 00
12Z25
LFM..
DATA CUT OFF 01+19
US DEPT OF COMMERCE
NOAA/NWS/NMC WASHINGTON

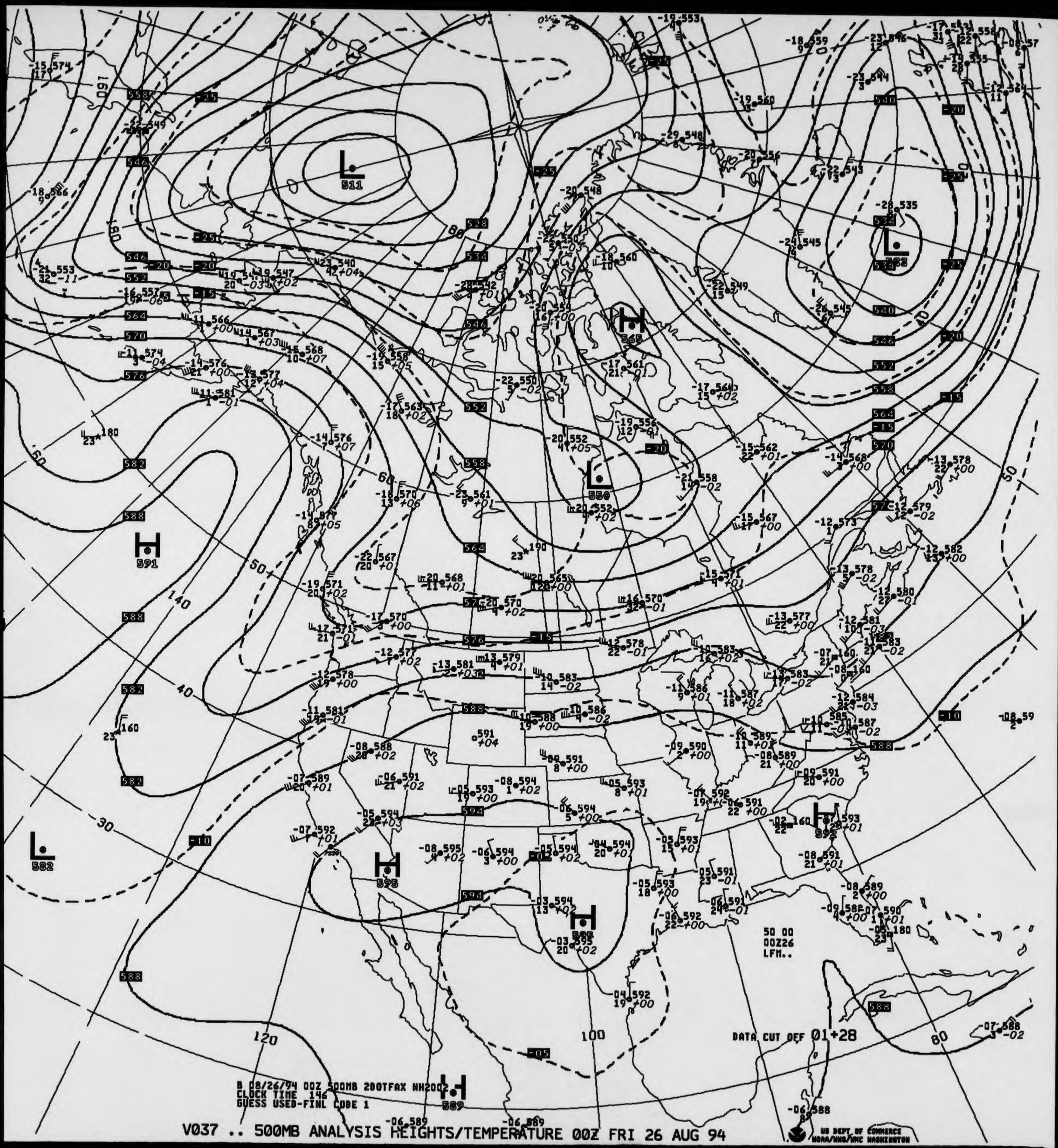
511
565
550
591
582
589
B 08/26/94 00Z 500MB 2DOTFAX NH2002
CLOCK TIME 146
GUESS USED-FINL CODE 1
50 00
00Z26
LFM..
DATA CUT OFF 01+28
V037 .. 500MB ANALYSIS HEIGHTS/TEMPERATURE 00Z FRI 26 AUG 94
US DEPT OF COMMERCE
NOAA/NWS/NMC WASHINGTON

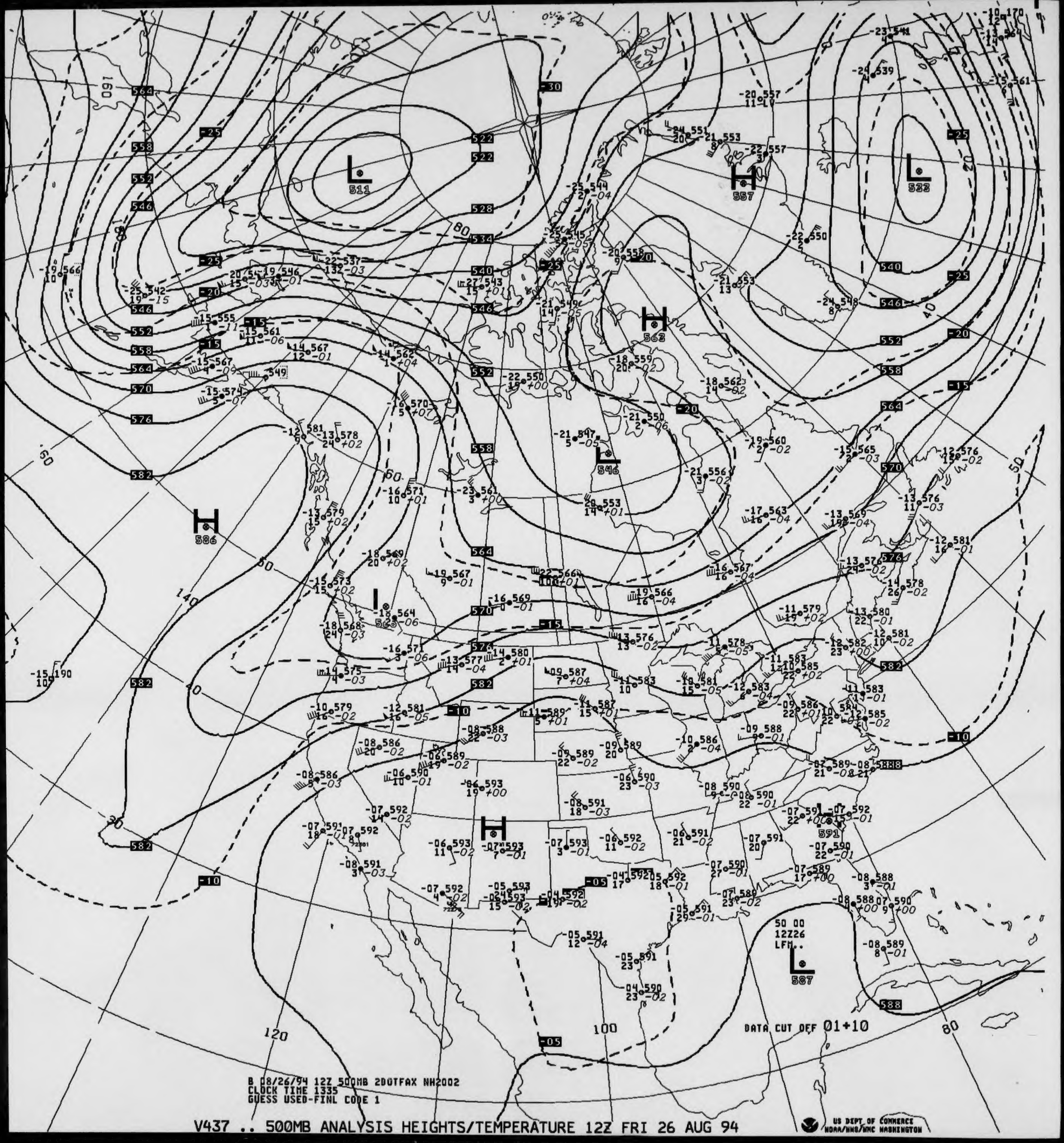
511
557
522
563
546
586
587
50 00
12Z26
LFM..
B 08/26/94 12Z 500MB 2DOTFAX NH2002
CLOCK TIME 1335
GUESS USED-FINL CODE 1
V437 .. 500MB ANALYSIS HEIGHTS/TEMPERATURE 12Z FRI 26 AUG 94
DATA CUT OFF 01+10
US DEPT OF COMMERCE
NOAA/NWS/NMC WASHINGTON

B 08/27/94 00Z 500MB 2DOTFAX NH2002
CLOCK TIME 134
GUESS USED-FINL CODE 1

50 00
00Z27
LFM..

DATA CUT OFF 01+10

V037 .. 500MB ANALYSIS HEIGHTS/TEMPERATURE 00Z SAT 27 AUG 94

US DEPT OF COMMERCE
NOAA/NWS/NMC WASHINGTON

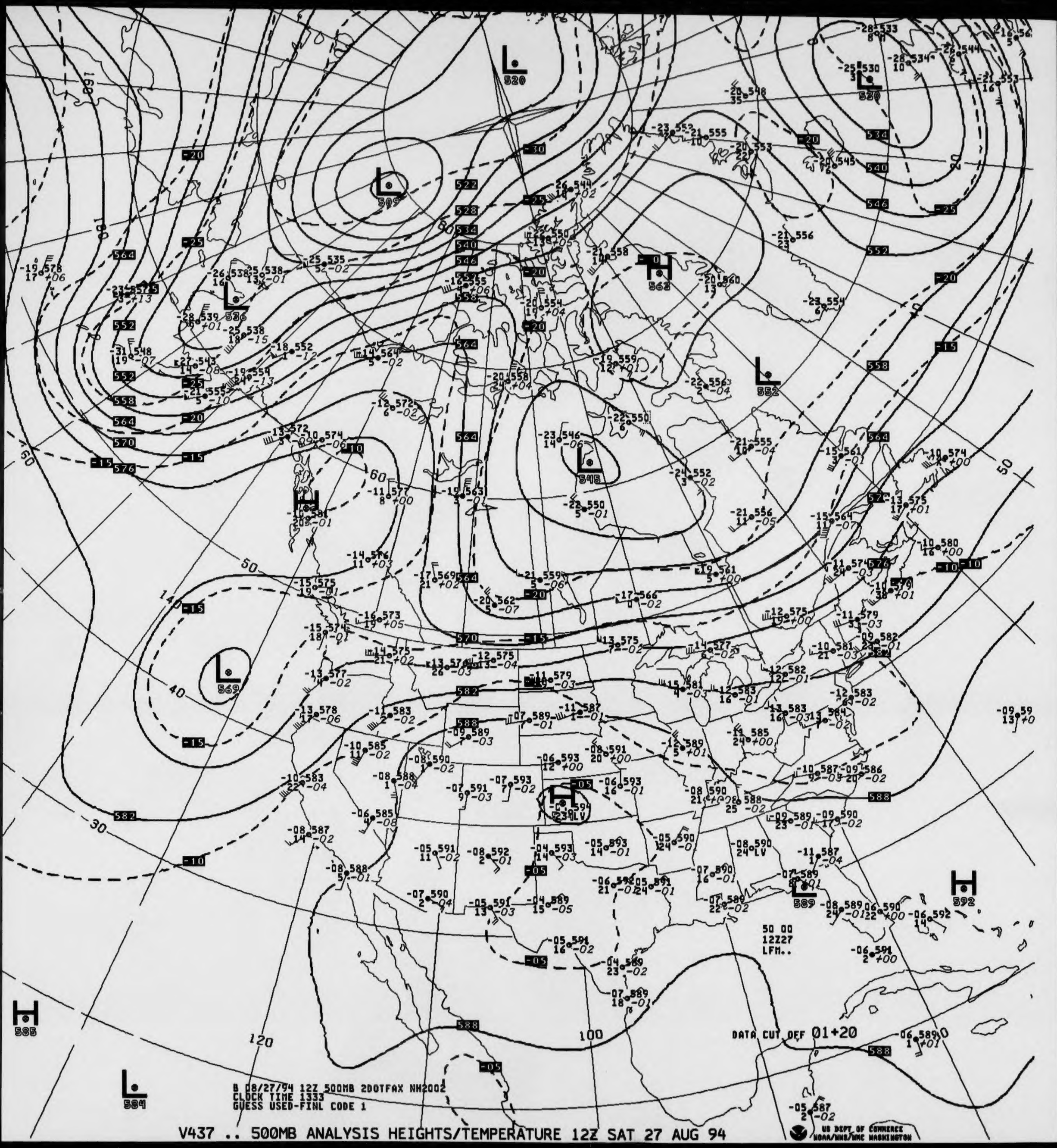
B 08/27/94 12Z 500MB 2DOTFAX NH2002
CLOCK TIME 1333
GUESS USED-FINL CODE 1
V437 .. 500MB ANALYSIS HEIGHTS/TEMPERATURE 12Z SAT 27 AUG 94
50 00
12Z27
LFM..
DATA CUT OFF 01+20
US DEPT OF COMMERCE
NOAA/NWS/NMC WASHINGTON

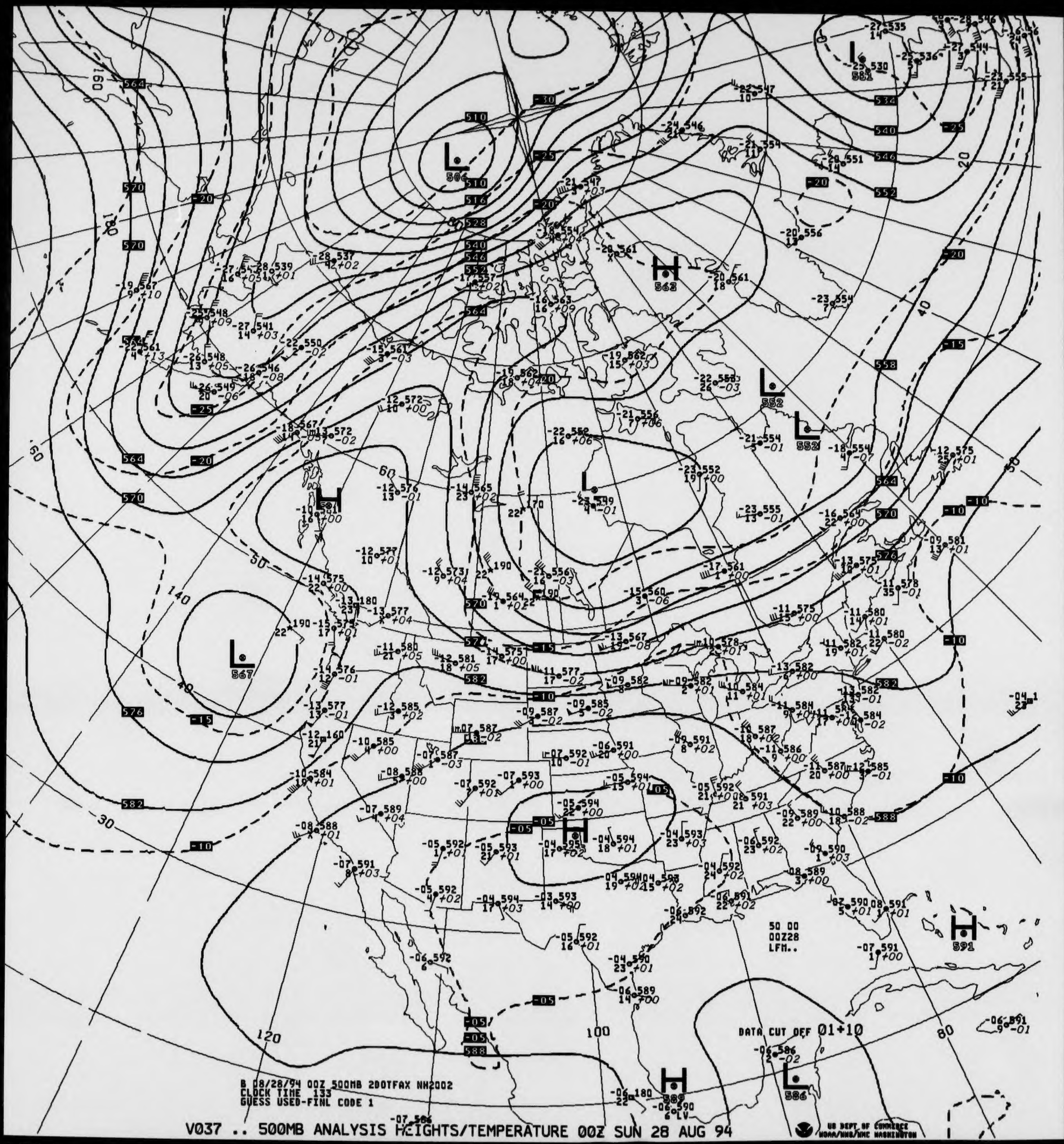
B 08/28/94 00Z 500MB 2DOTFAX NH2002
CLOCK TIME 133
GUESS USED-FINL CODE 1
50 00
00Z28
LFM..
DATA CUT OFF 01+10
V037 .. 500MB ANALYSIS HEIGHTS/TEMPERATURE 00Z SUN 28 AUG 94
US DEPT OF COMMERCE
NOAA/NWS/NMC WASHINGTON

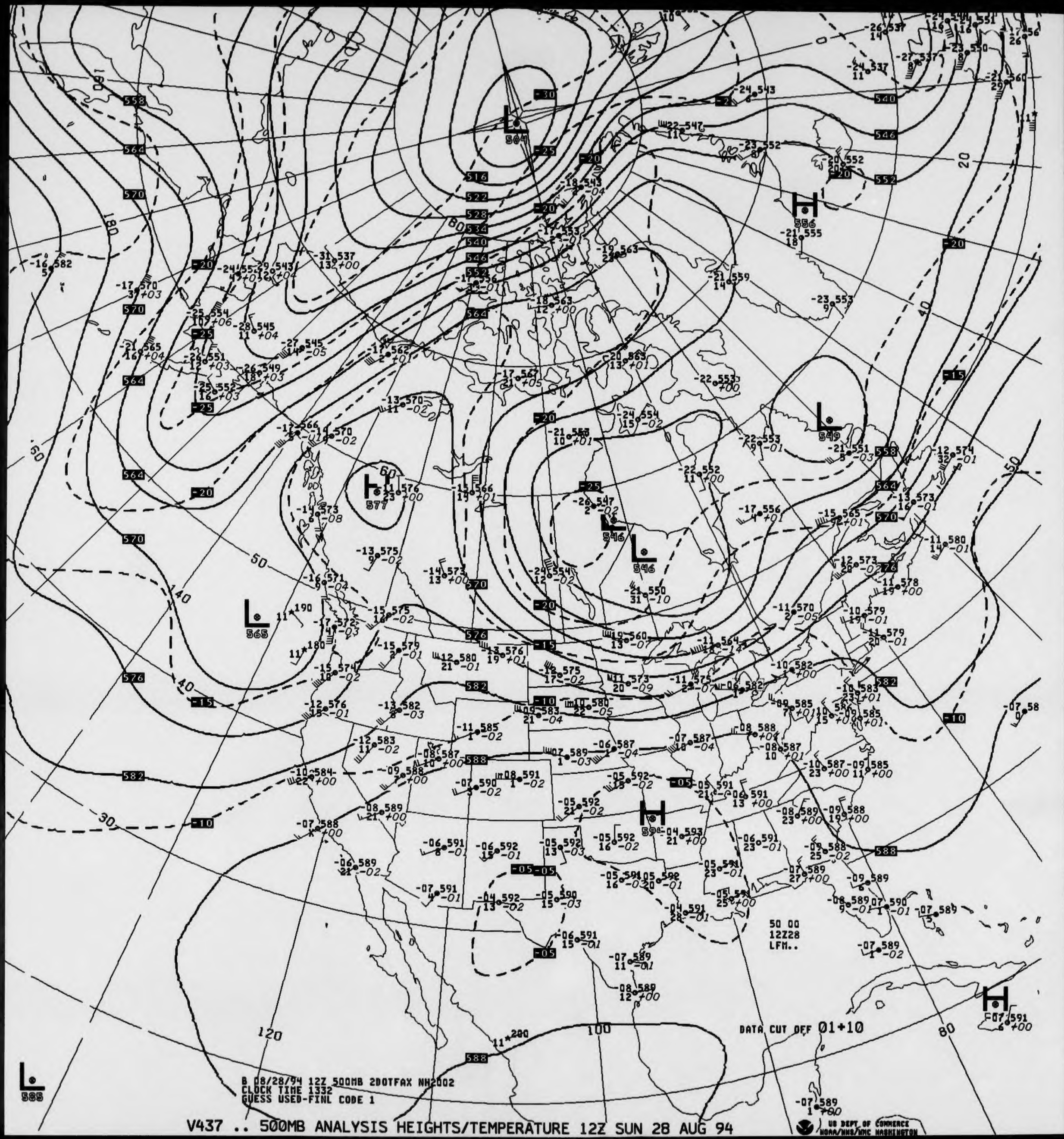
B 08/28/94 12Z 500MB 2DOTFAX NH2002
CLOCK TIME 1332
GUESS USED-FINL CODE 1
50 00
12Z28
LFM..
DATA CUT OFF 01+10
V437 .. 500MB ANALYSIS HEIGHTS/TEMPERATURE 12Z SUN 28 AUG 94
US DEPT OF COMMERCE
NOAA/NWS/NMC WASHINGTON

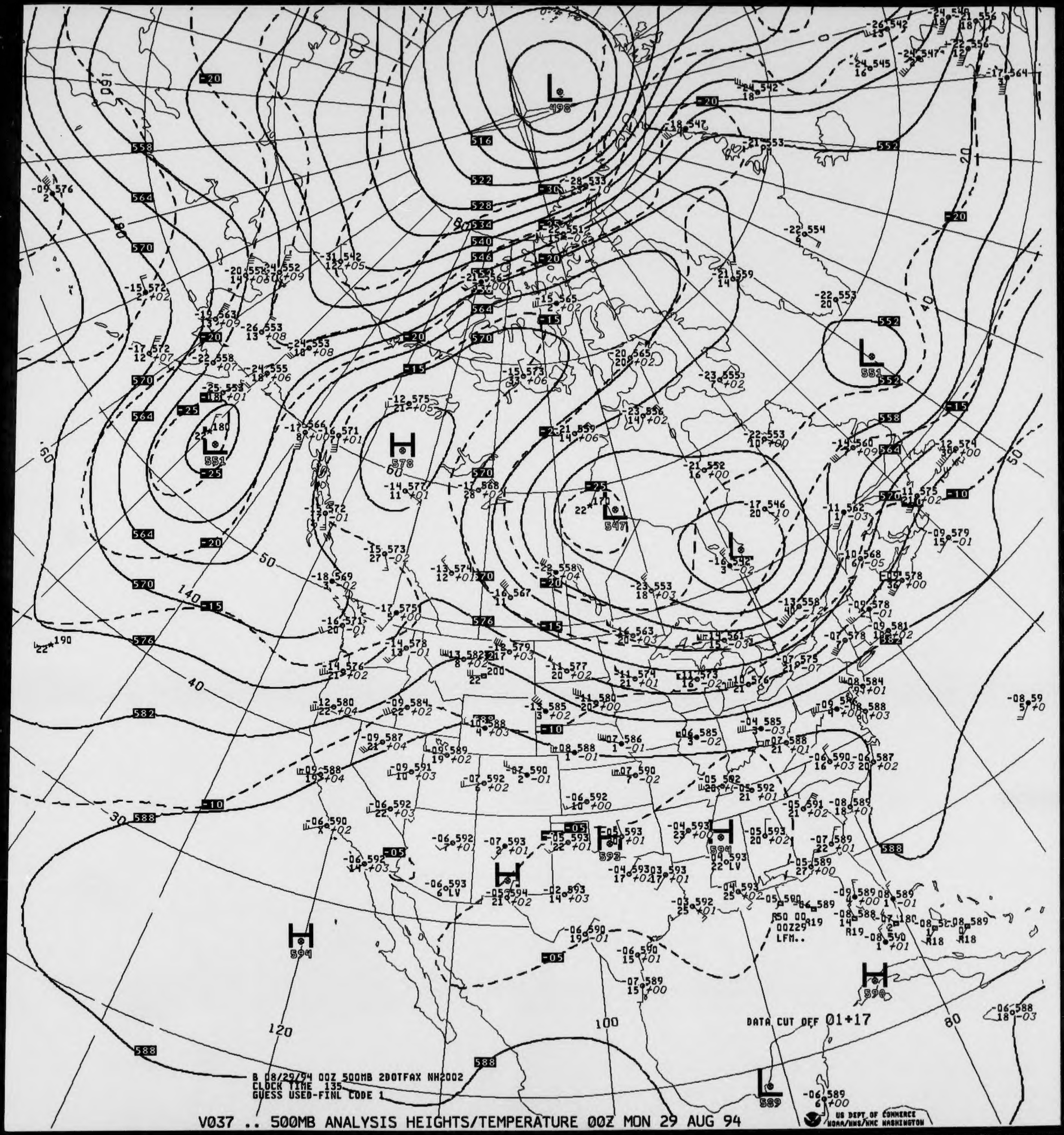
B 08/29/94 00Z 500MB 2DOTFAX NH2002
CLOCK TIME 135
GUESS USED-FINL CODE 1
DATA CUT OFF 01+17
V037 .. 500MB ANALYSIS HEIGHTS/TEMPERATURE 00Z MON 29 AUG 94
US DEPT OF COMMERCE
NOAA/NWS/NMC WASHINGTON

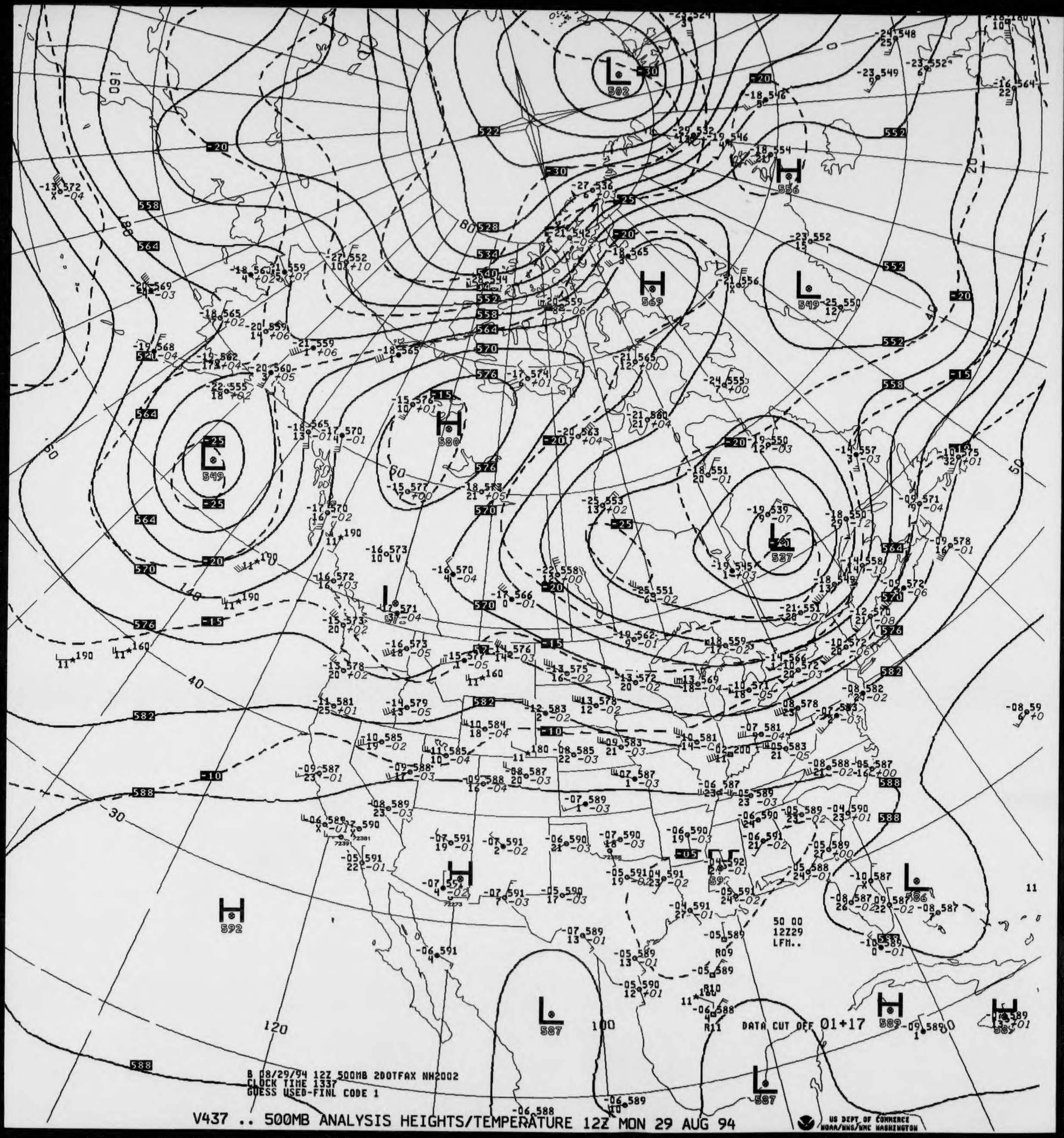
B 08/29/94 12Z 500MB 2DOTFAX NH2002
CLOCK TIME 1337
GUESS USED-FINL CODE 1
V437 .. 500MB ANALYSIS HEIGHTS/TEMPERATURE 12Z MON 29 AUG 94
50 00
12Z29
LFM..
DATA CUT OFF 01+17
US DEPT OF COMMERCE
NOAA/NWS/NMC WASHINGTON

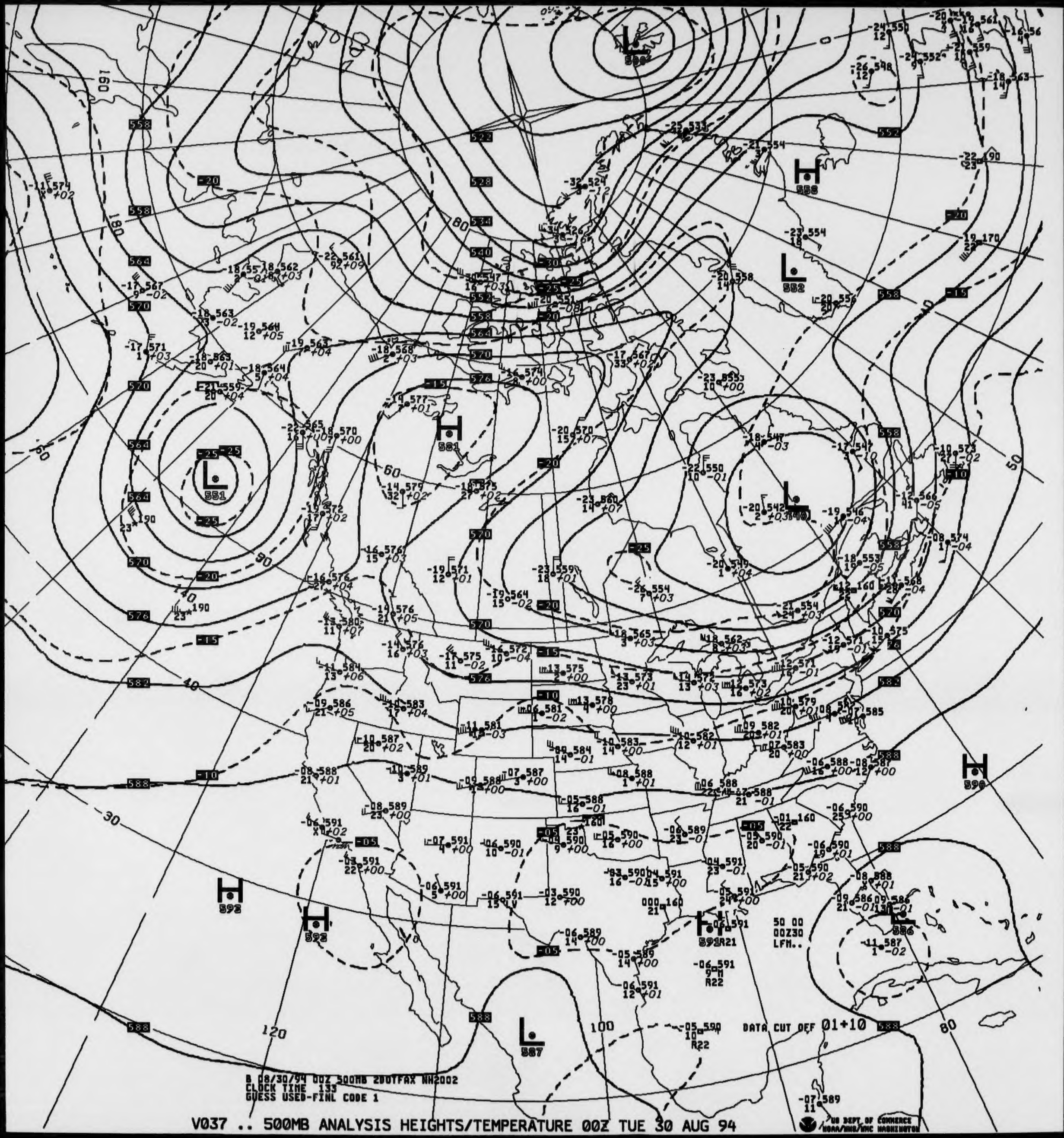
B 08/30/94 00Z 500MB 2DOTFAX NH2002
CLOCK TIME 133
GUESS USED-FINL CODE 1
V037 .. 500MB ANALYSIS HEIGHTS/TEMPERATURE 00Z TUE 30 AUG 94
DATA CUT OFF 01+10
50 00
00Z30
LFM..
US DEPT OF COMMERCE
NOAA/NWS/NMC WASHINGTON

B 08/30/94 12Z 500MB 2DOTFAX NH2002
CLOCK TIME 1330
GUESS USED-FINL CODE 1

DATA CUT OFF 01+10

50 00
12Z30
LFM..

V437 .. 500MB ANALYSIS HEIGHTS/TEMPERATURE 12Z TUE 30 AUG 94

US DEPT OF COMMERCE
NOAA/NWS/NMC WASHINGTON

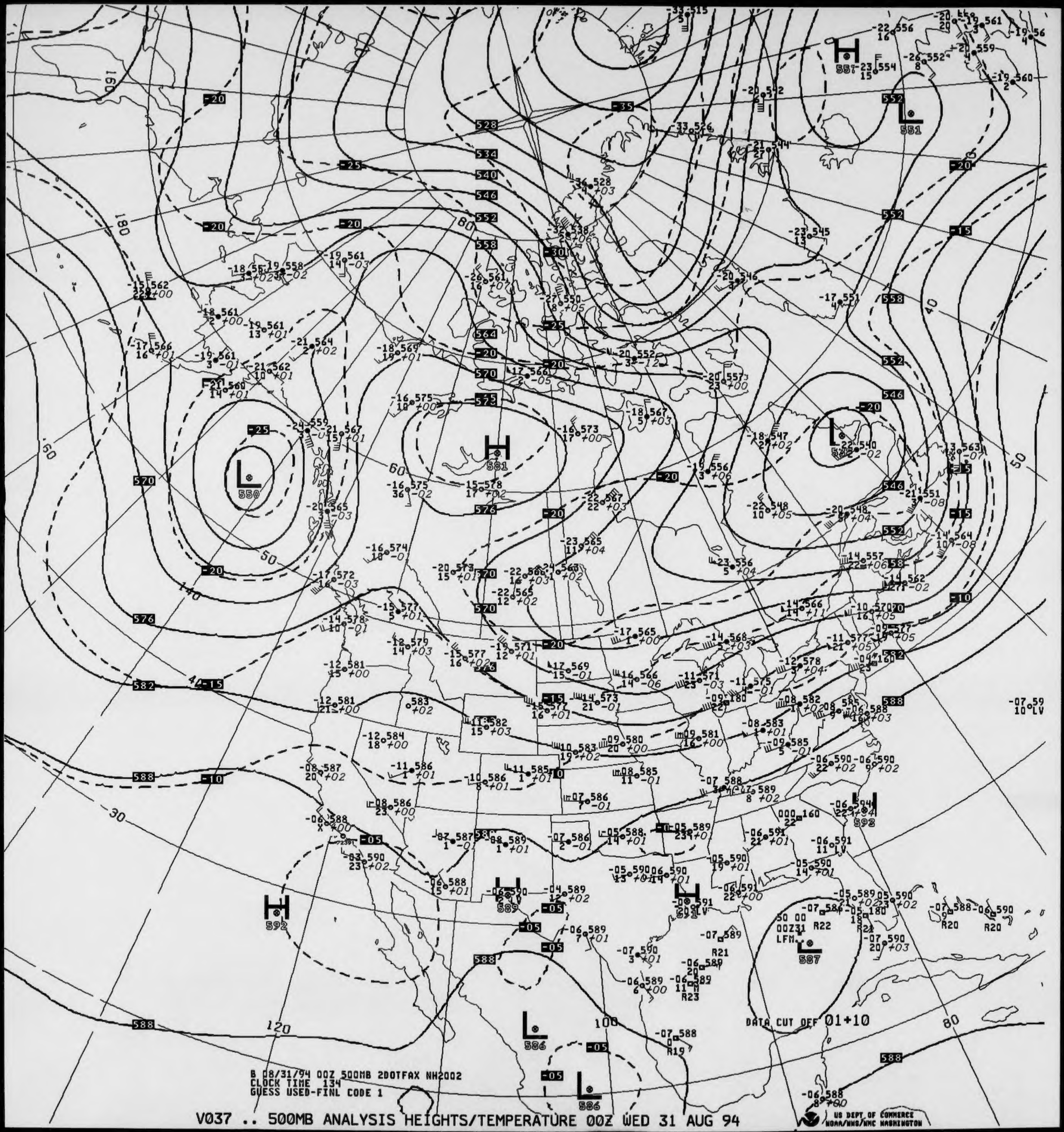
B 08/31/94 00Z 500MB 2DOTFAX NH2002
CLOCK TIME 134
GUESS USED-FINL CODE 1
V037 .. 500MB ANALYSIS HEIGHTS/TEMPERATURE 00Z WED 31 AUG 94
DATA CUT OFF 01+10
US DEPT OF COMMERCE
NOAA/NWS/NMC WASHINGTON

B 08/31/94 12Z 500MB 2DOTFAX NH2002
CLOCK TIME 1407
GUESS USED-FINL CODE 1

V437 .. 500MB ANALYSIS HEIGHTS/TEMPERATURE 12Z WED 31 AUG 94

DATA CUT OFF 01+41

US DEPT OF COMMERCE
NOAA/NWS/NMC WASHINGTON

NA Form 48 - 363A
(8 - 83)

U.S. Department of Commerce
National Oceanic and Atmospheric Administration
National Environmental Satellite, Data, and Information Service
National Climatic Data Center

300 MB CONSTANT PRESSURE CHARTS

NORTH AMERICAN NMC

ALL RECORDS ARE THE BEST AVAILABLE FOR FILMING

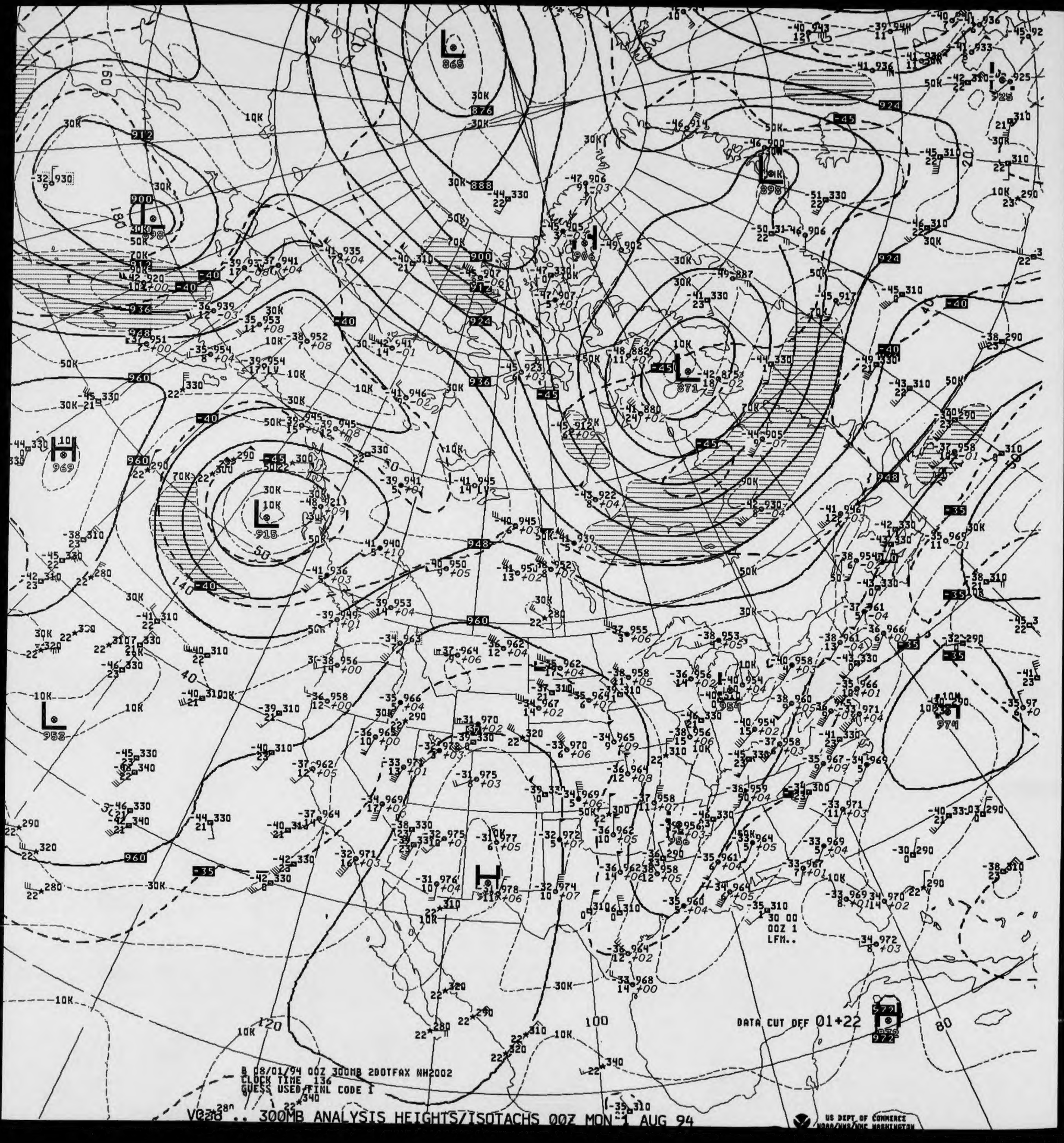
B 08/01/94 00Z 300MB 2DOTFAX NH2002
CLOCK TIME 136
GUESS USED FINL CODE 1
DATA CUT OFF 01+22
00Z 1
LFM..
US DEPT OF COMMERCE
NOAA/NWS/NMC WASHINGTON
V03 .. 300MB ANALYSIS HEIGHTS/ISOTACHS 00Z MON 1 AUG 94

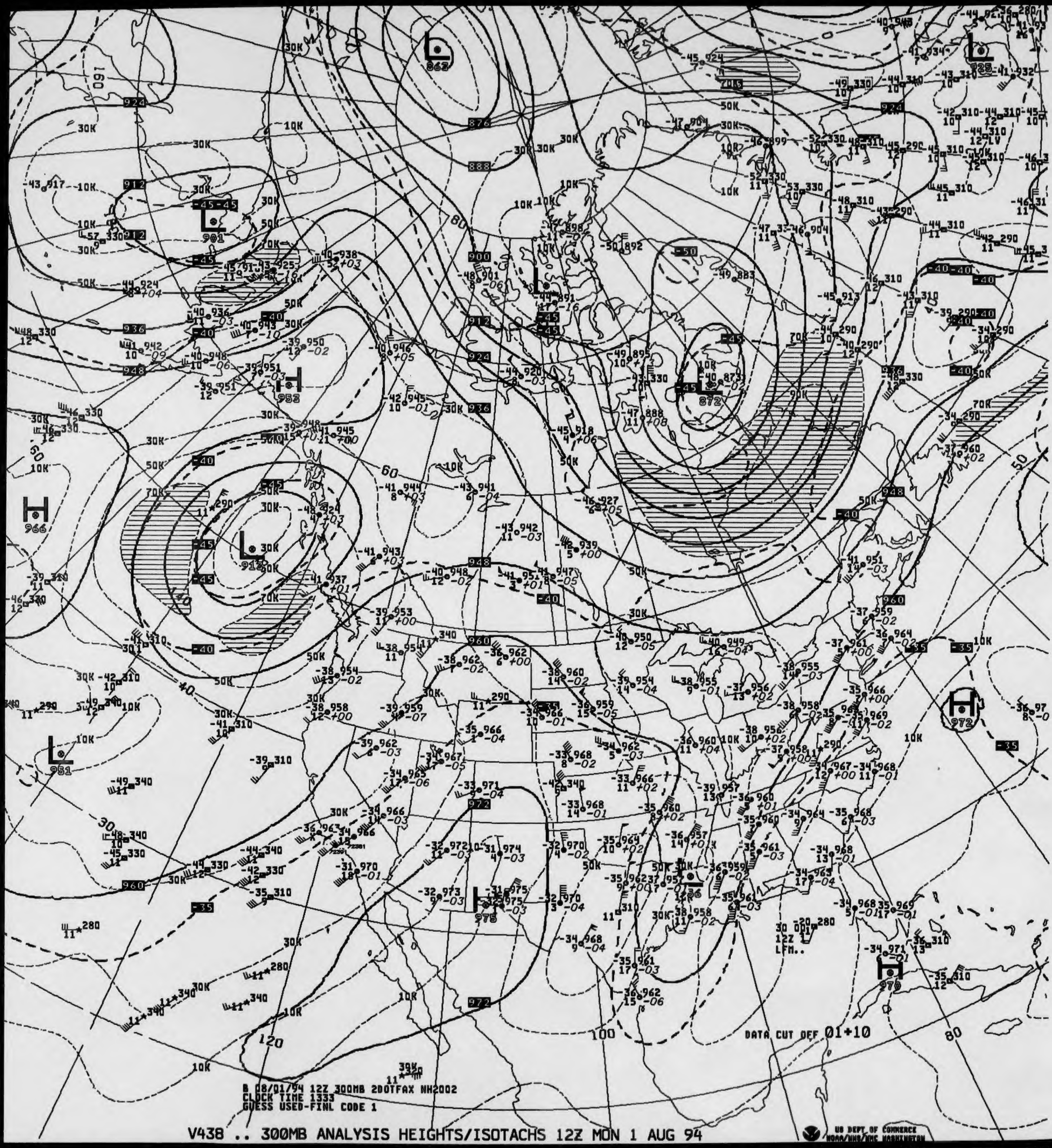
B 08/01/94 12Z 300MB 2DOTFAX NH2002
CLOCK TIME 1333
GUESS USED-FINL CODE 1
V438 .. 300MB ANALYSIS HEIGHTS/ISOTACHS 12Z MON 1 AUG 94
DATA CUT OFF 01+10
12Z LFM..
US DEPT OF COMMERCE
NOAA/NWS/NMC WASHINGTON

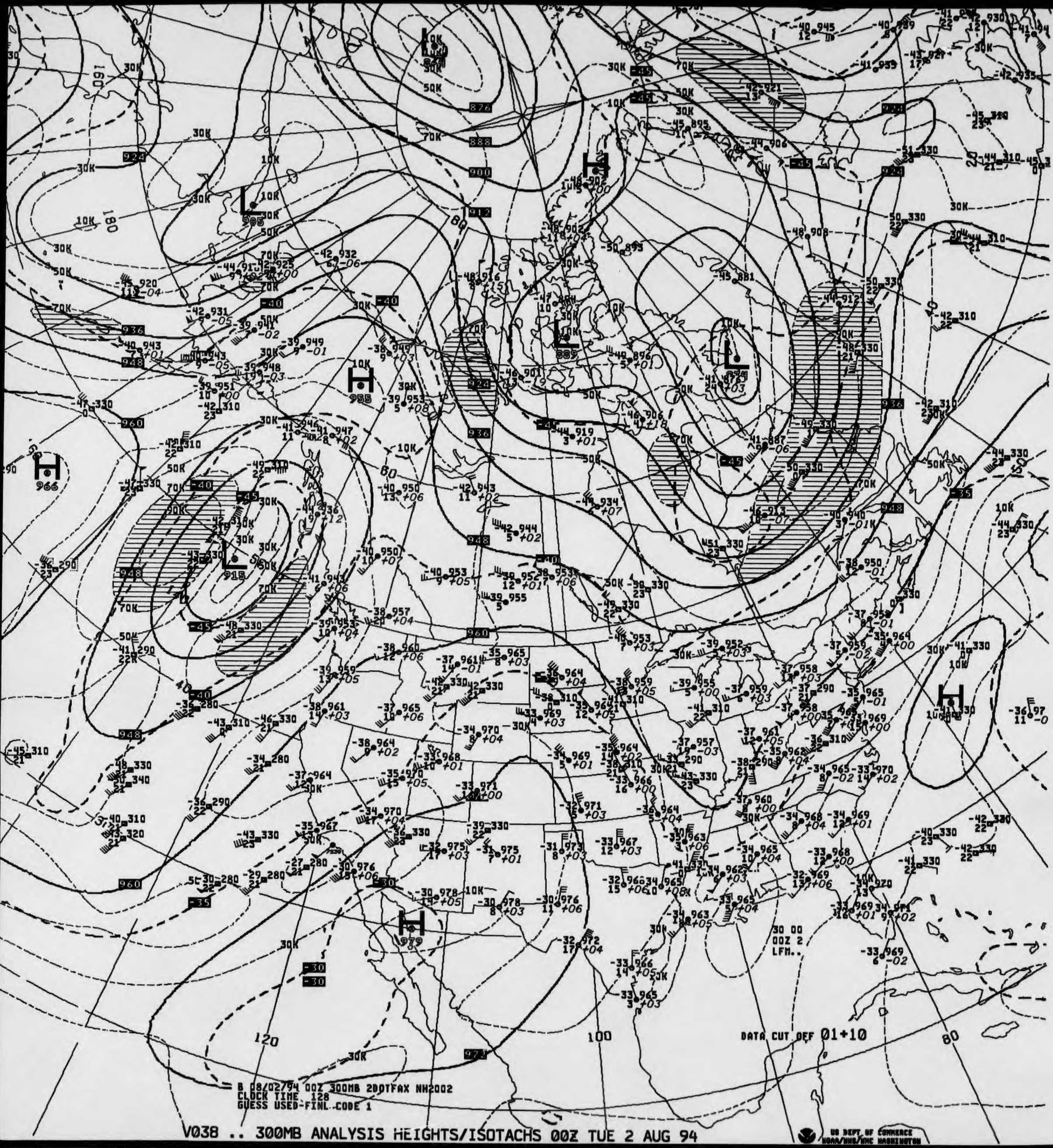
B 08/02/94 00Z 300MB 2DOTFAX NH2002
CLOCK TIME 128
GUESS USED-FINL CODE 1
V038 .. 300MB ANALYSIS HEIGHTS/ISOTACHS 00Z TUE 2 AUG 94
DATA CUT OFF 01+10
30 00
00Z 2
LFM..
US DEPT OF COMMERCE
NOAA/NWS/NMC WASHINGTON

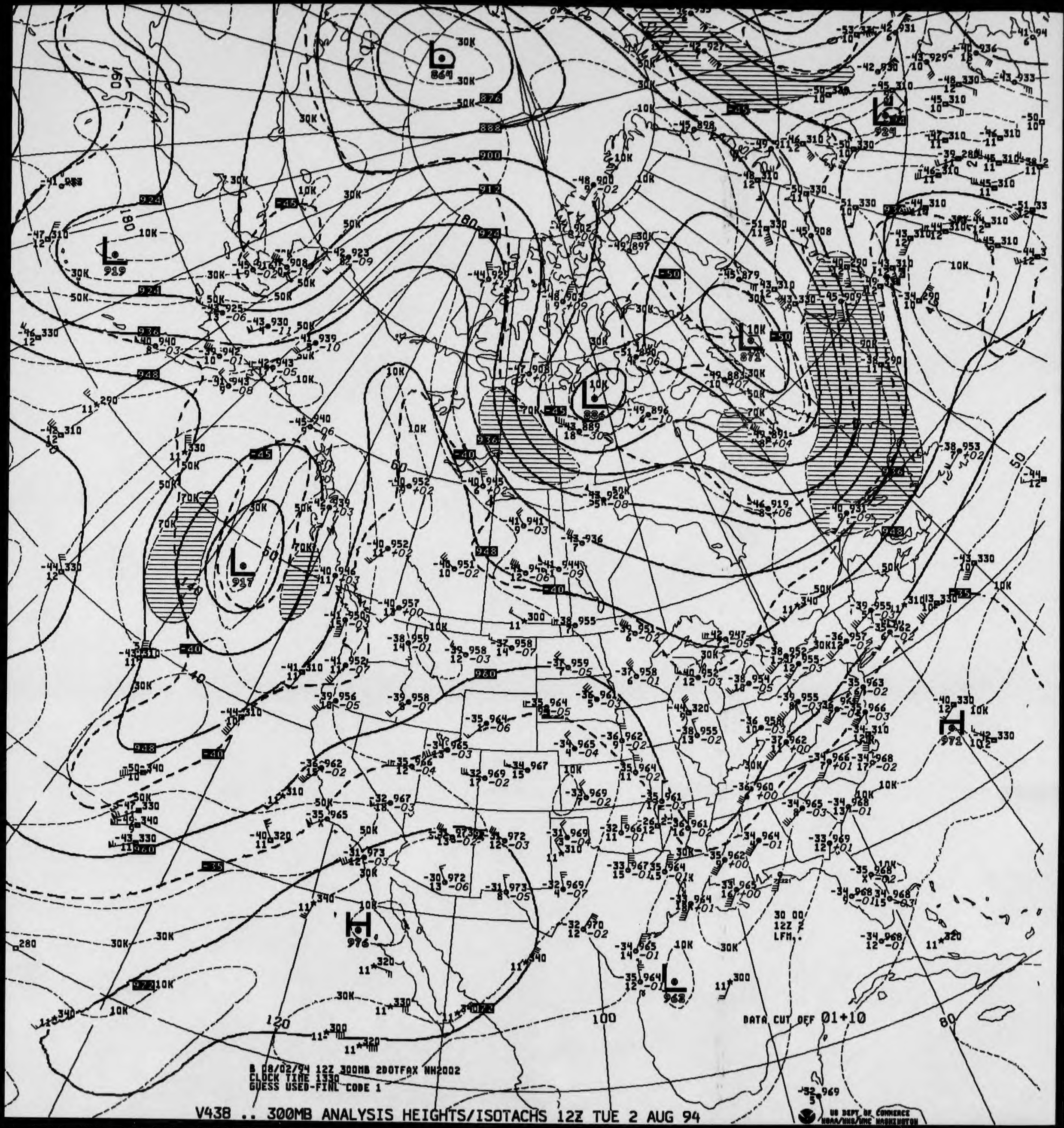
B 08/02/94 12Z 300MB 2DOTFAX NH2002
CLOCK TIME 1330
GUESS USED-FINL CODE 1
DATA CUT OFF 01+10
30 00
12Z 2
LFM.
V438 .. 300MB ANALYSIS HEIGHTS/ISOTACHS 12Z TUE 2 AUG 94
US DEPT OF COMMERCE
NOAA/NWS/NMC WASHINGTON

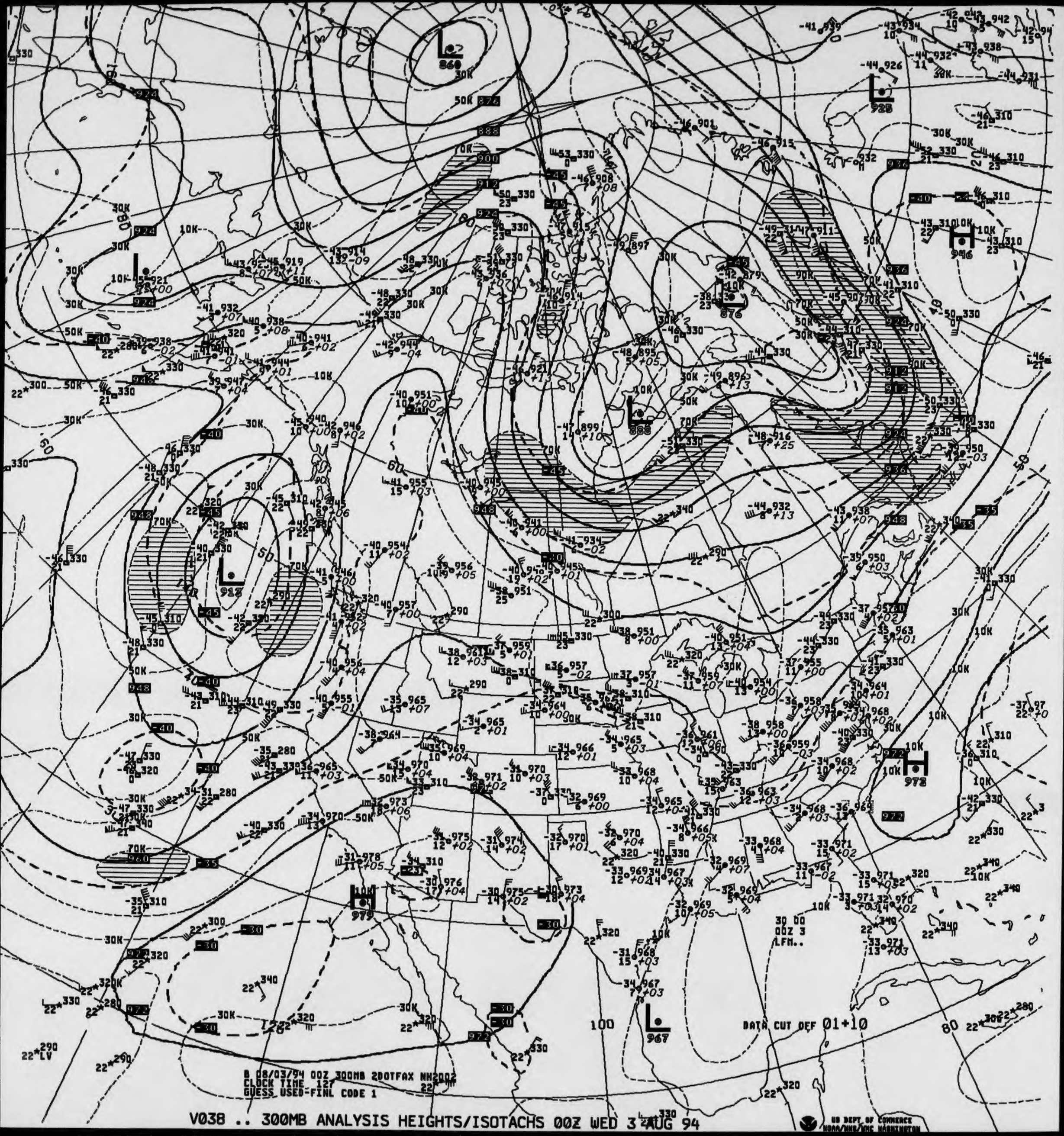
V038 .. 300MB ANALYSIS HEIGHTS/ISOTACHS 00Z WED 3 AUG 94
B 08/03/94 00Z 300MB 2DOTFAX NH2002
CLOCK TIME 127
GUESS USED-FINL CODE 1
DATA CUT OFF 01+10
00Z 3
LFM..
US DEPT OF COMMERCE
NOAA/NWS/NMC WASHINGTON

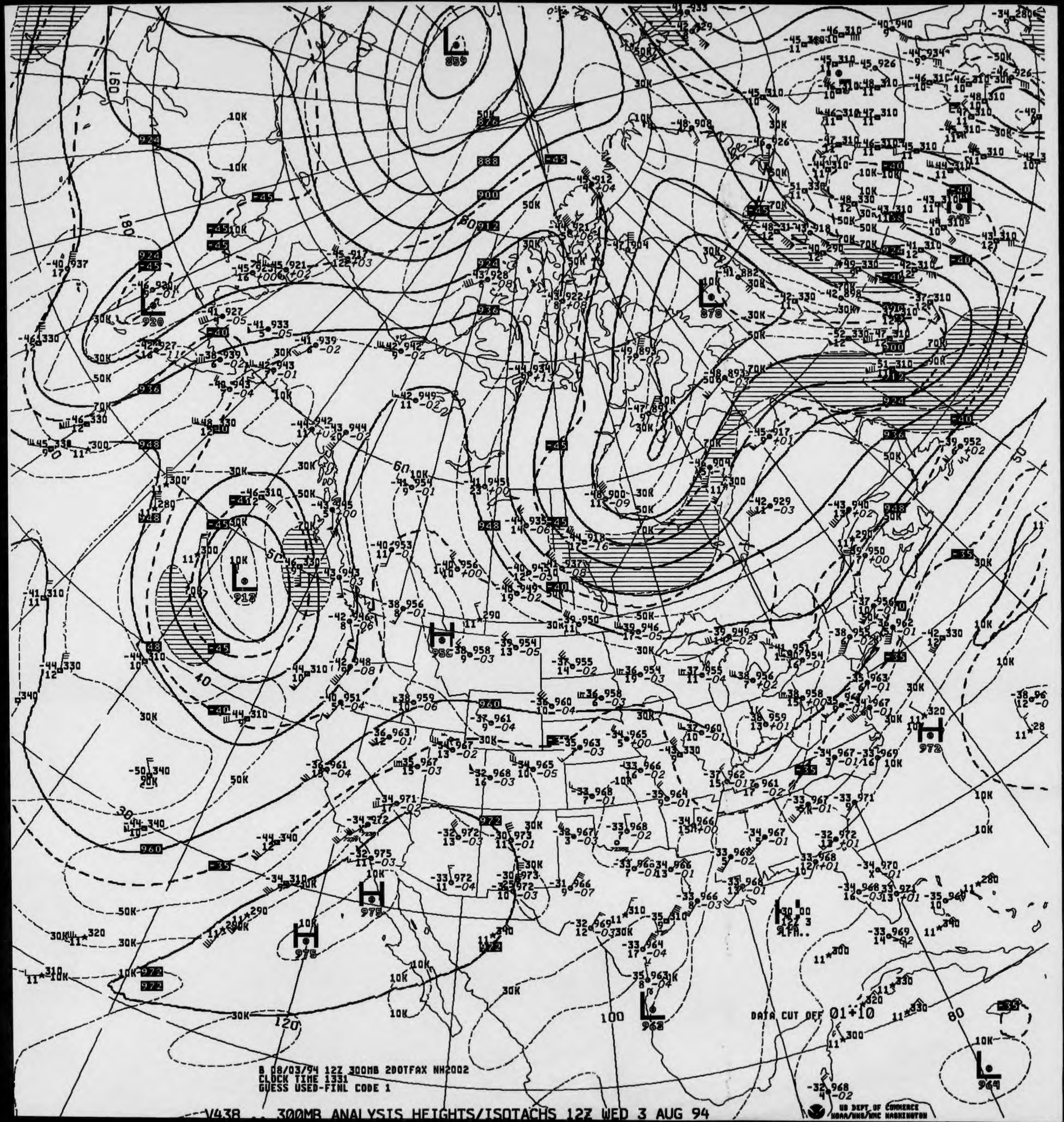
B 08/03/94 12Z 300MB 2DOTFAX NH2002
CLOCK TIME 1331
GUESS USED-FINL CODE 1
V438 ... 300MB ANALYSIS HEIGHTS/ISOTACHS 12Z WED 3 AUG 94
DATA CUT OFF 01+10
US DEPT OF COMMERCE
NOAA/NWS/NMC WASHINGTON

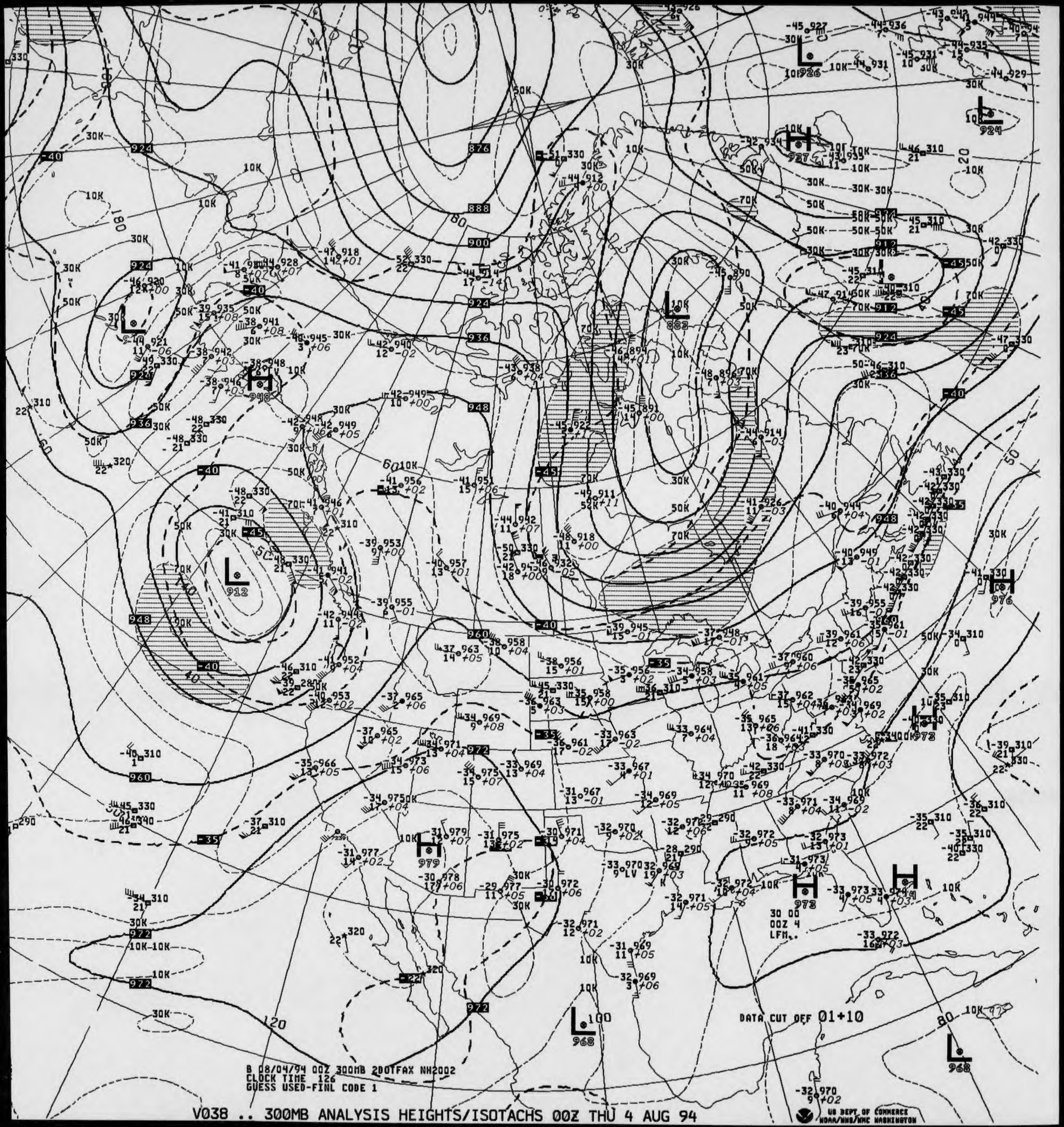

V038 .. 300MB ANALYSIS HEIGHTS/ISOTACHS 00Z THU 4 AUG 94

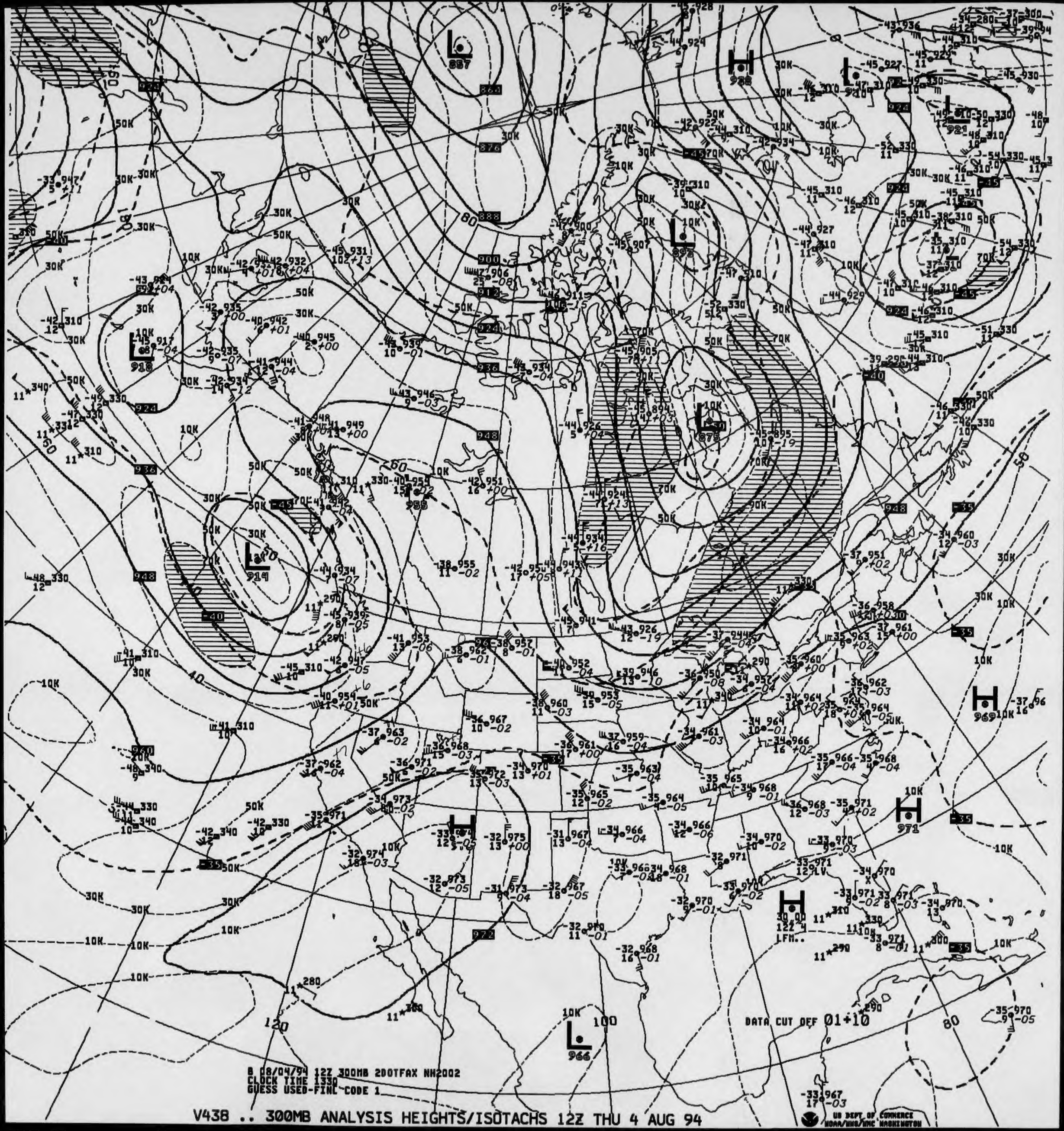
B 08/04/94 12Z 300MB 2DOTFAX NH2002
CLOCK TIME 1330
GUESS USED-FINL CODE 1
DATA CUT OFF 01+10
V438 .. 300MB ANALYSIS HEIGHTS/ISOTACHS 12Z THU 4 AUG 94
US DEPT OF COMMERCE
NOAA/NWS/NMC WASHINGTON

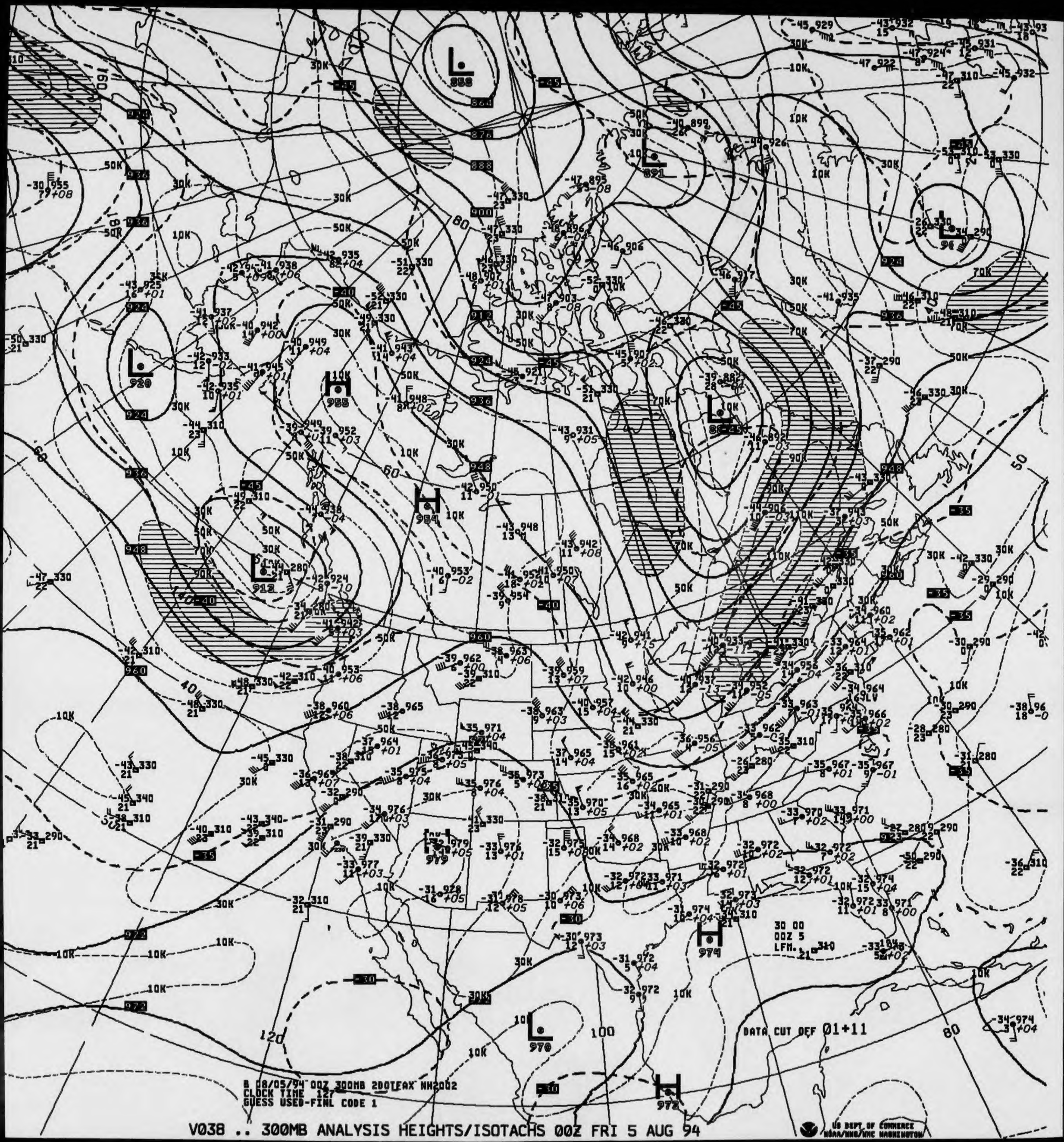
B 08/05/94 00Z 300MB 2001EAX NH2002
CLOCK TIME 127
GUESS USED-FINL CODE 1
30 00
00Z 5
LFM.
DATA CUT OFF 01+11
V038 .. 300MB ANALYSIS HEIGHTS/ISOTACHS 00Z FRI 5 AUG 94
US DEPT OF COMMERCE
NOAA/NWS/NMC WASHINGTON

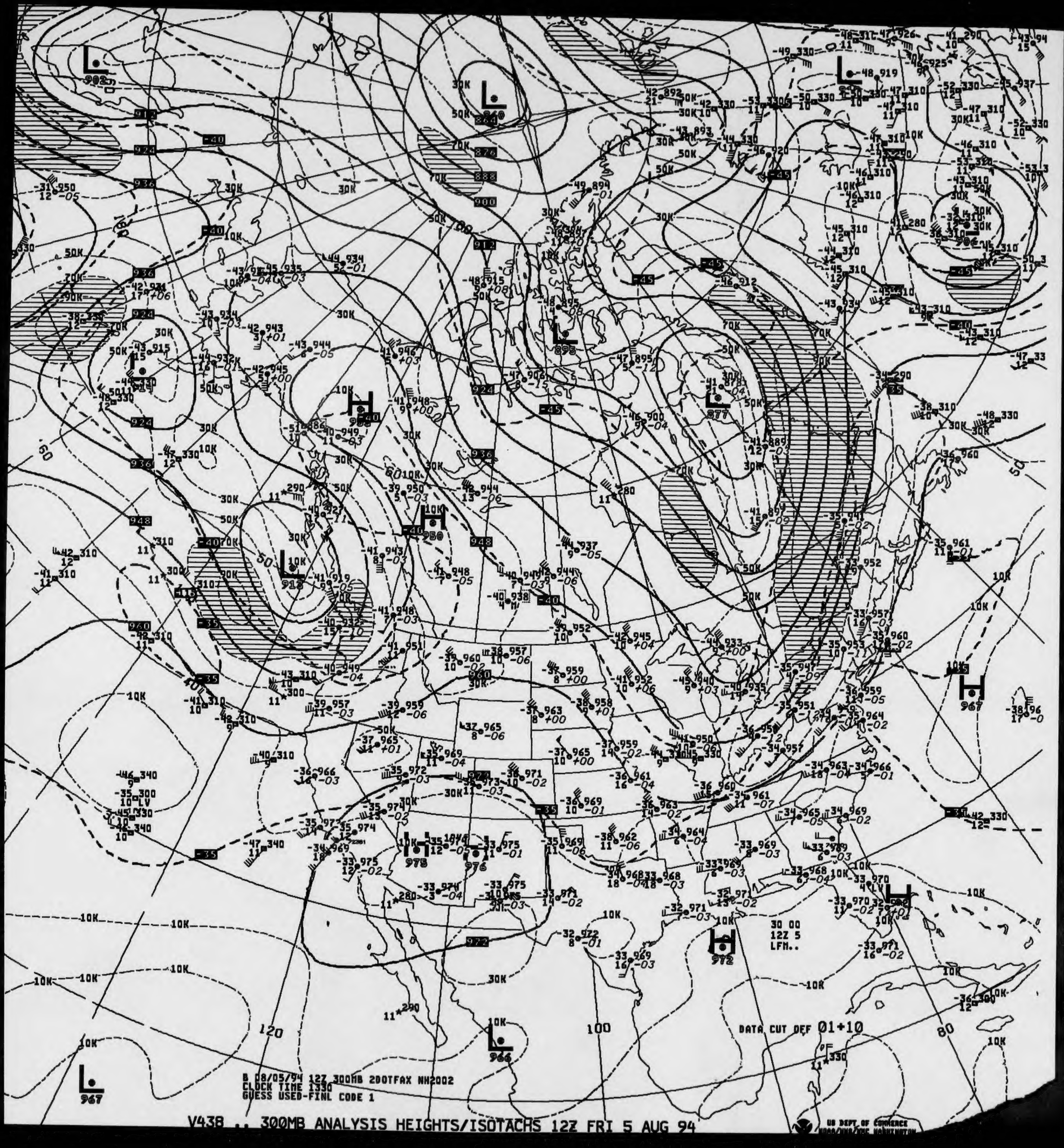
B 08/05/94 12Z 300MB 2DOTFAX NH2002
CLOCK TIME 1330
GUESS USED-FINL CODE 1
V438 .. 300MB ANALYSIS HEIGHTS/ISOTACHS 12Z FRI 5 AUG 94
30 00
12Z 5
LFM..
DATA CUT DEF 01+10
US DEPT OF COMMERCE

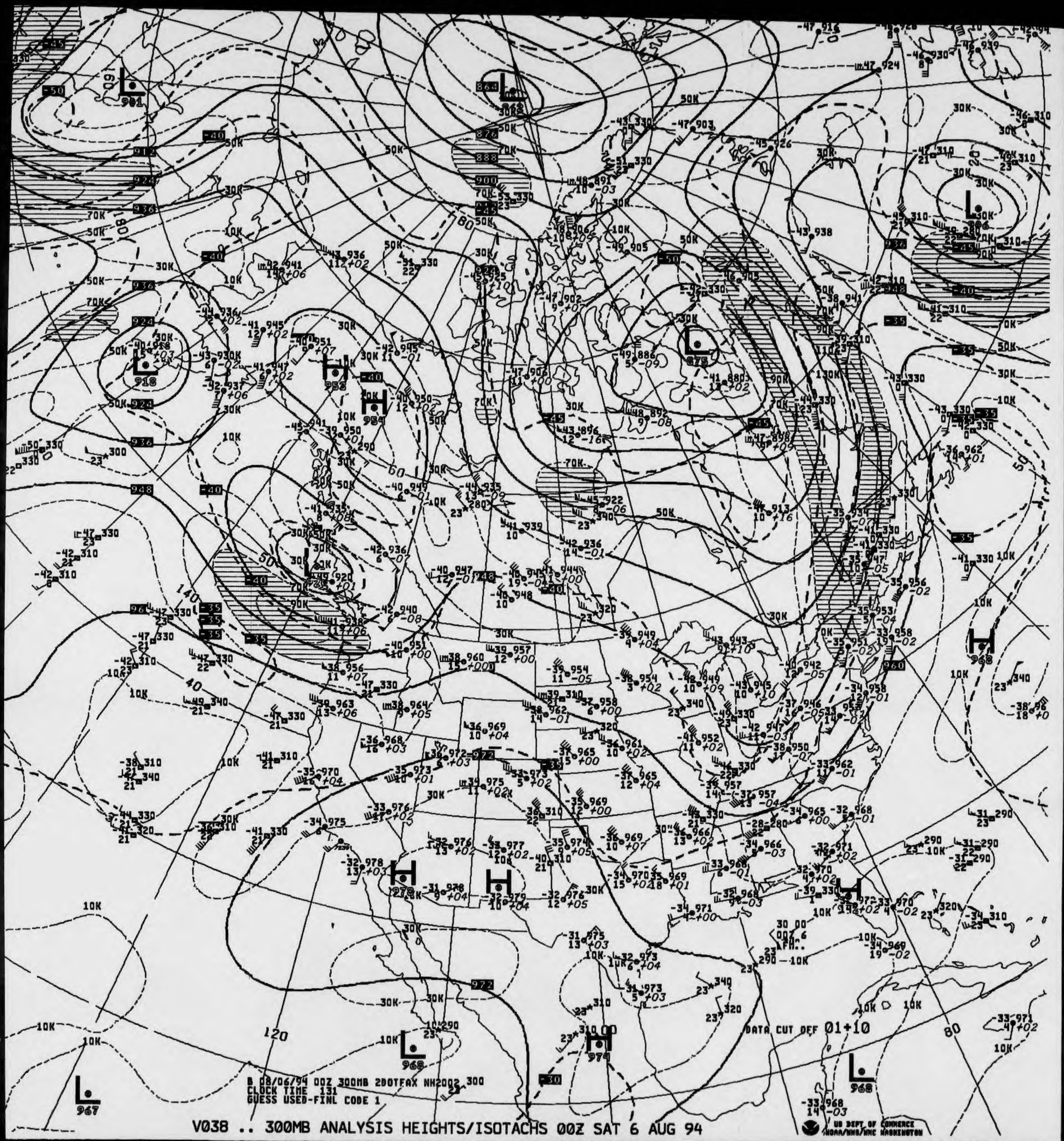
B 08/06/94 00Z 300MB 2DOTFAX NH2002 300
CLOCK TIME 131
GUESS USED-FINL CODE 1
DATA CUT OFF 01+10
V038 .. 300MB ANALYSIS HEIGHTS/ISOTACHS 00Z SAT 6 AUG 94
US DEPT OF COMMERCE
NOAA/NWS/NMC WASHINGTON

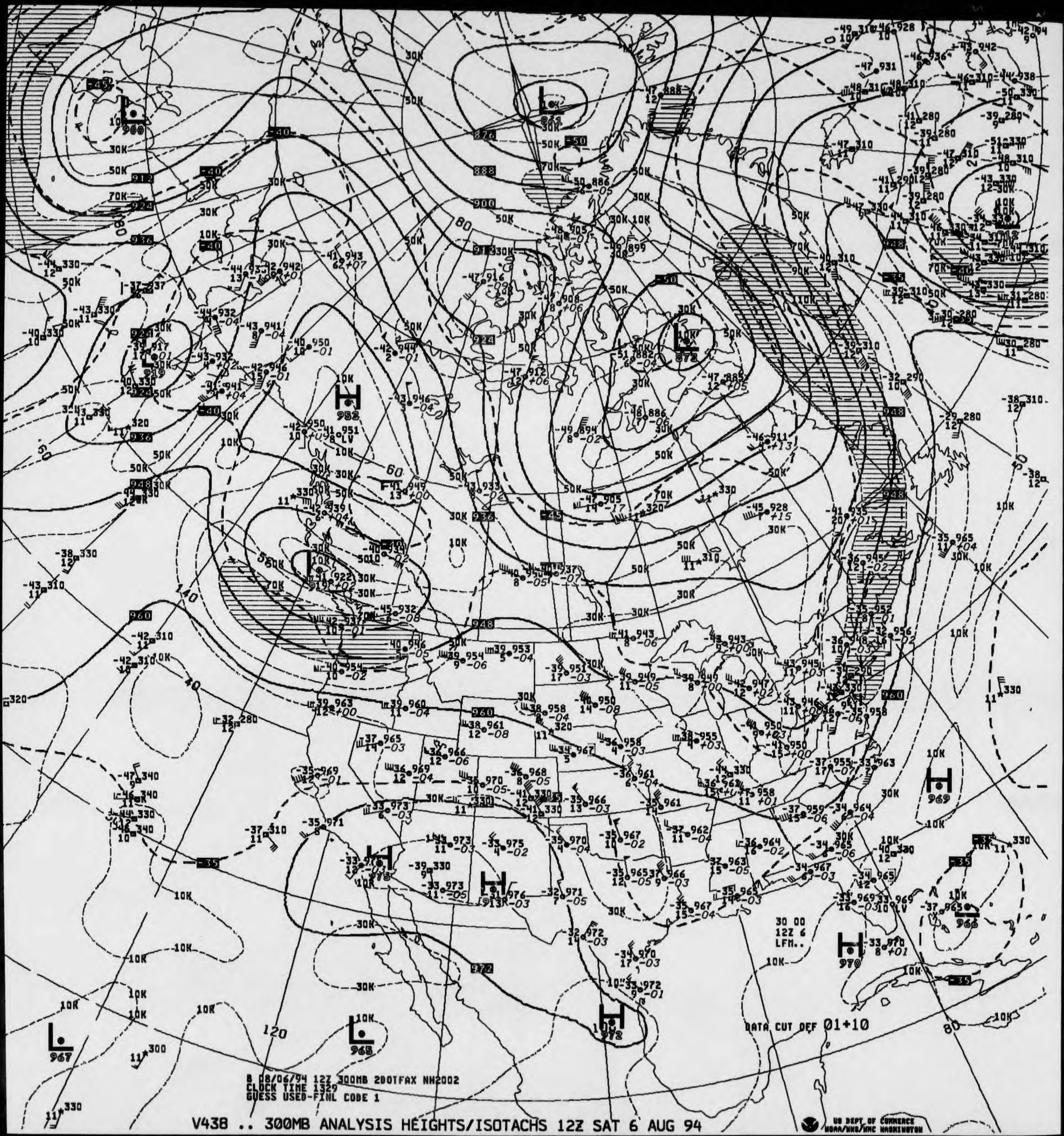
B 08/06/94 12Z 300MB 2DOTFAX NH2002
CLOCK TIME 1329
GUESS USED-FINL CODE 1
V438 .. 300MB ANALYSIS HEIGHTS/ISOTACHS 12Z SAT 6 AUG 94
30 00
12Z 6
LFM..
DATA CUT OFF 01+10
US DEPT OF COMMERCE
NOAA/NWS/NMC WASHINGTON

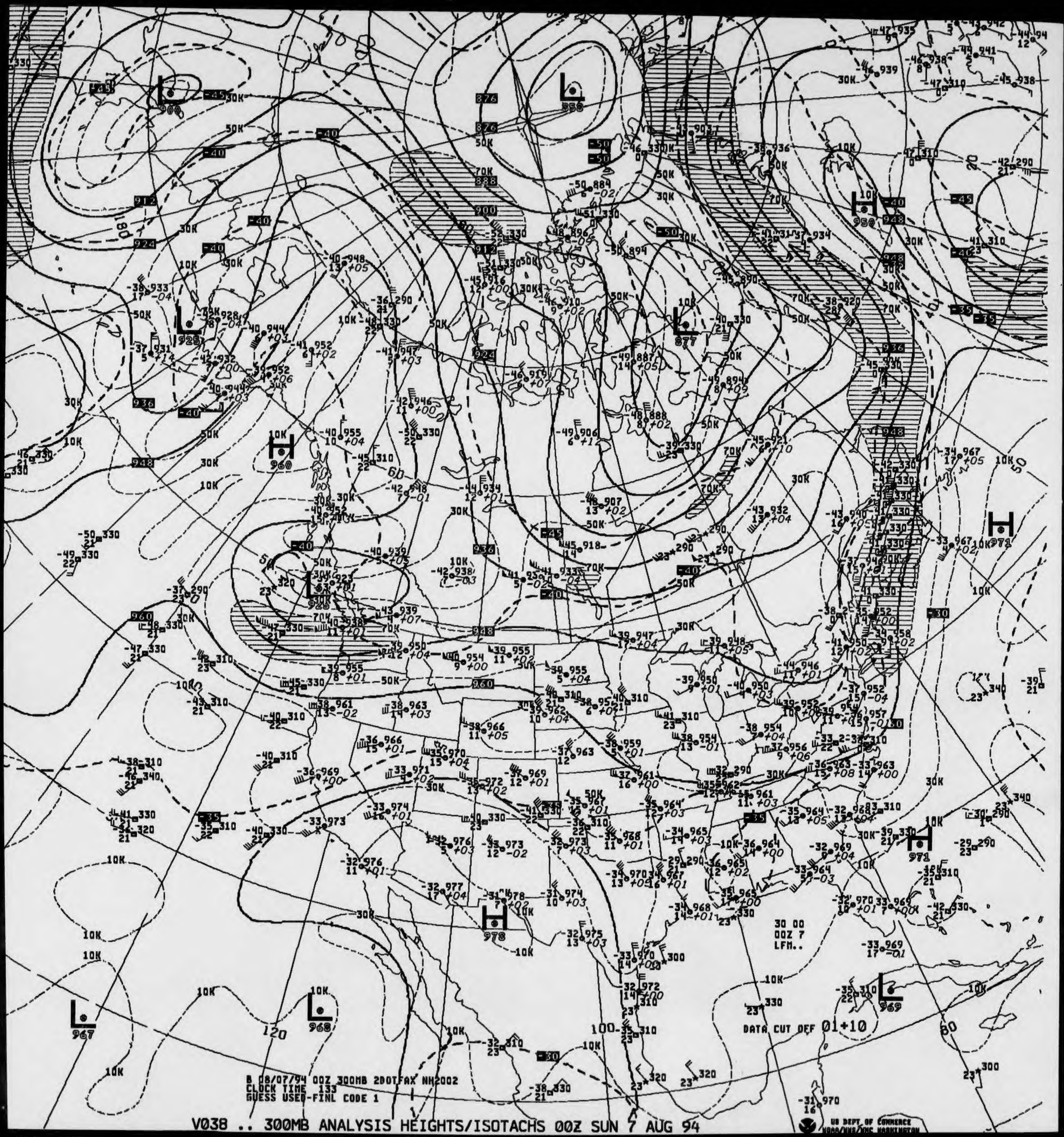
B 08/07/94 00Z 300MB 2DOTFAX NH2002
CLOCK TIME 133
GUESS USED-FINL CODE 1
30 00
00Z 7
LFM..
DATA CUT OFF 01+10
V038 .. 300MB ANALYSIS HEIGHTS/ISOTACHS 00Z SUN 7 AUG 94
US DEPT OF COMMERCE
NOAA/NWS/NMC WASHINGTON

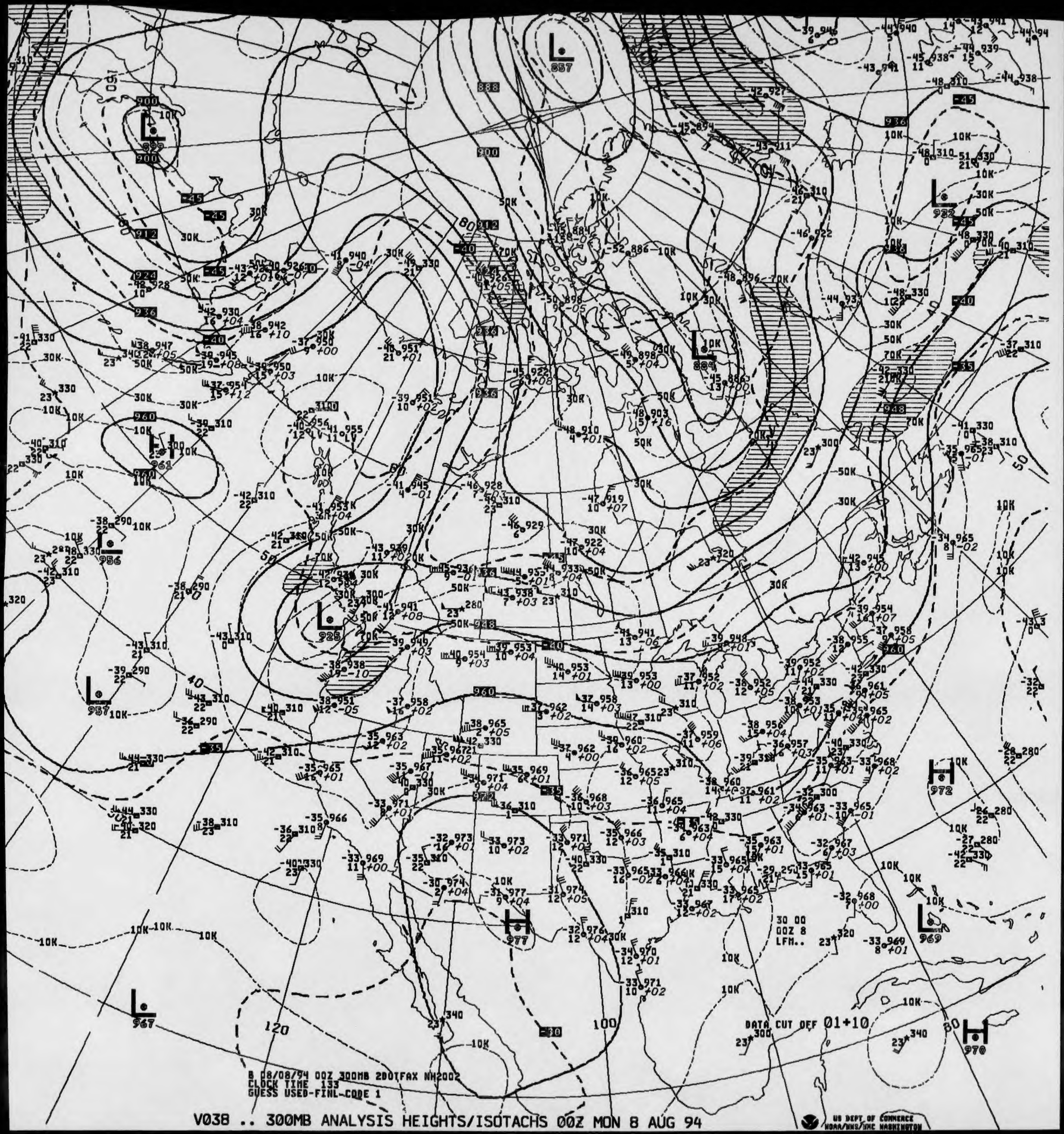
B 08/08/94 00Z 300MB 2D0IFAX NH2002
CLOCK TIME 133
GUESS USED-FINL-CODE 1
V038 .. 300MB ANALYSIS HEIGHTS/ISOTACHS 00Z MON 8 AUG 94
30 00
00Z 8
LFM..
DATA CUT OFF 01+10
US DEPT OF COMMERCE
NOAA/NWS/NMC WASHINGTON

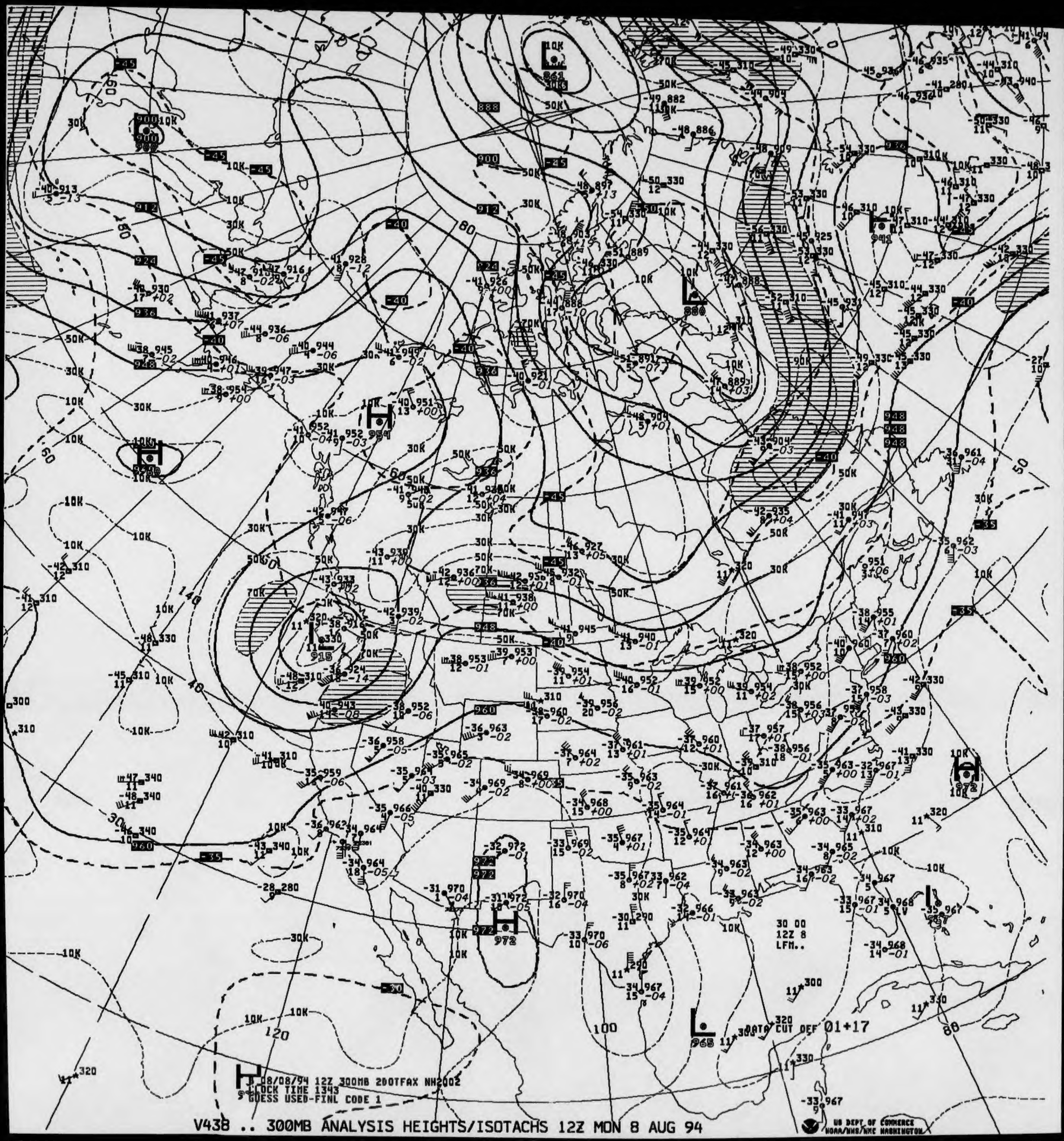
08/08/94 12Z 300MB 200TFAX NH2002
CLOCK TIME 1343
GOESS USED-FINL CODE 1
V438 .. 300MB ANALYSIS HEIGHTS/ISOTACHS 12Z MON 8 AUG 94
30 00
12Z 8
LFM..
DATA CUT OFF 01+17
US DEPT OF COMMERCE
NOAA/NWS/NMC WASHINGTON

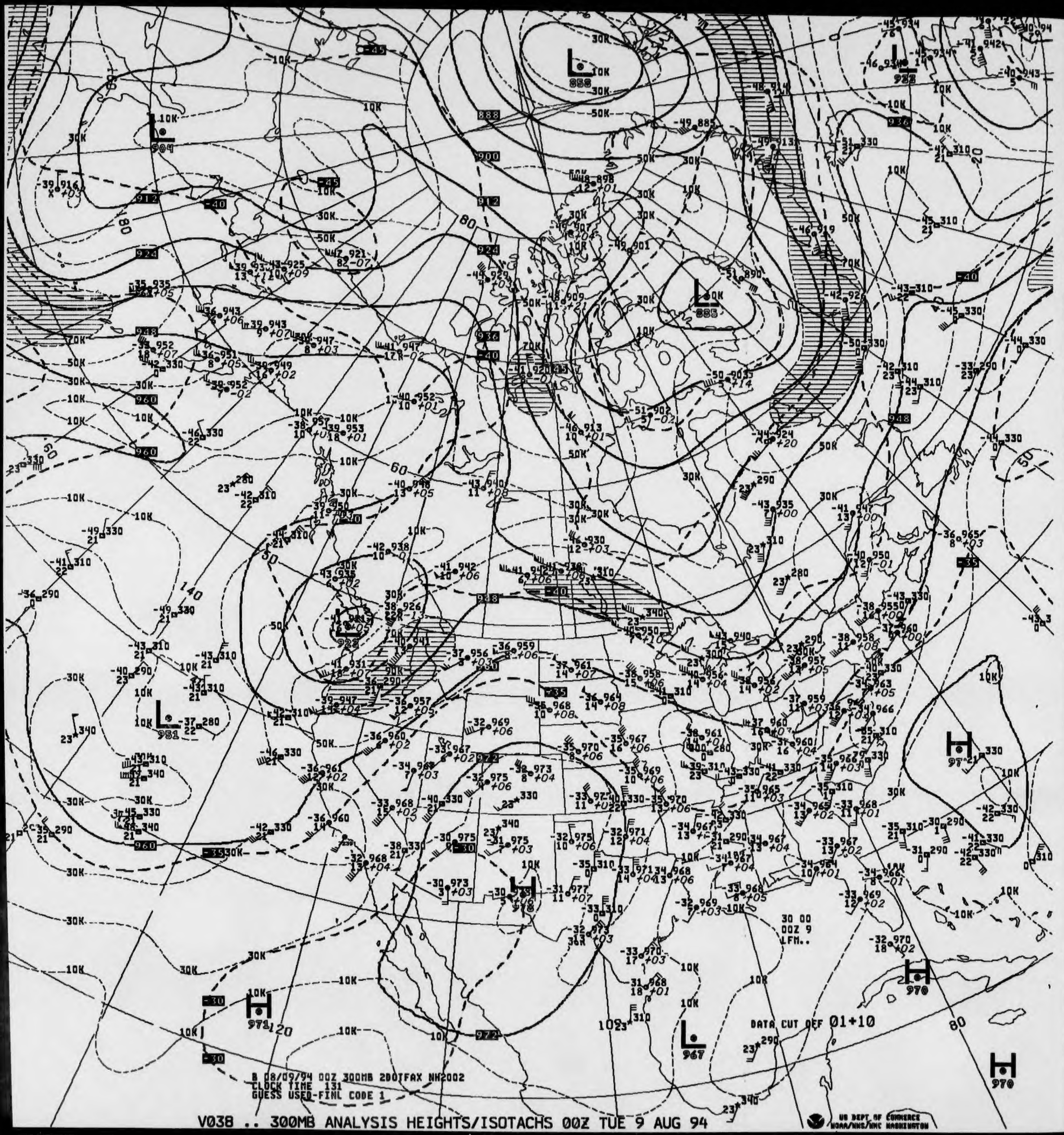
V038 .. 300MB ANALYSIS HEIGHTS/ISOTACHS 00Z TUE 9 AUG 94
B 08/09/94 00Z 300MB 2DOIFAX NH2002
CLOCK TIME 131
GUESS USED-FINL CODE 1
30 00
00Z 9
LFM..
DATA CUT OFF 01+10
US DEPT OF COMMERCE
NOAA/NWS/NMC WASHINGTON

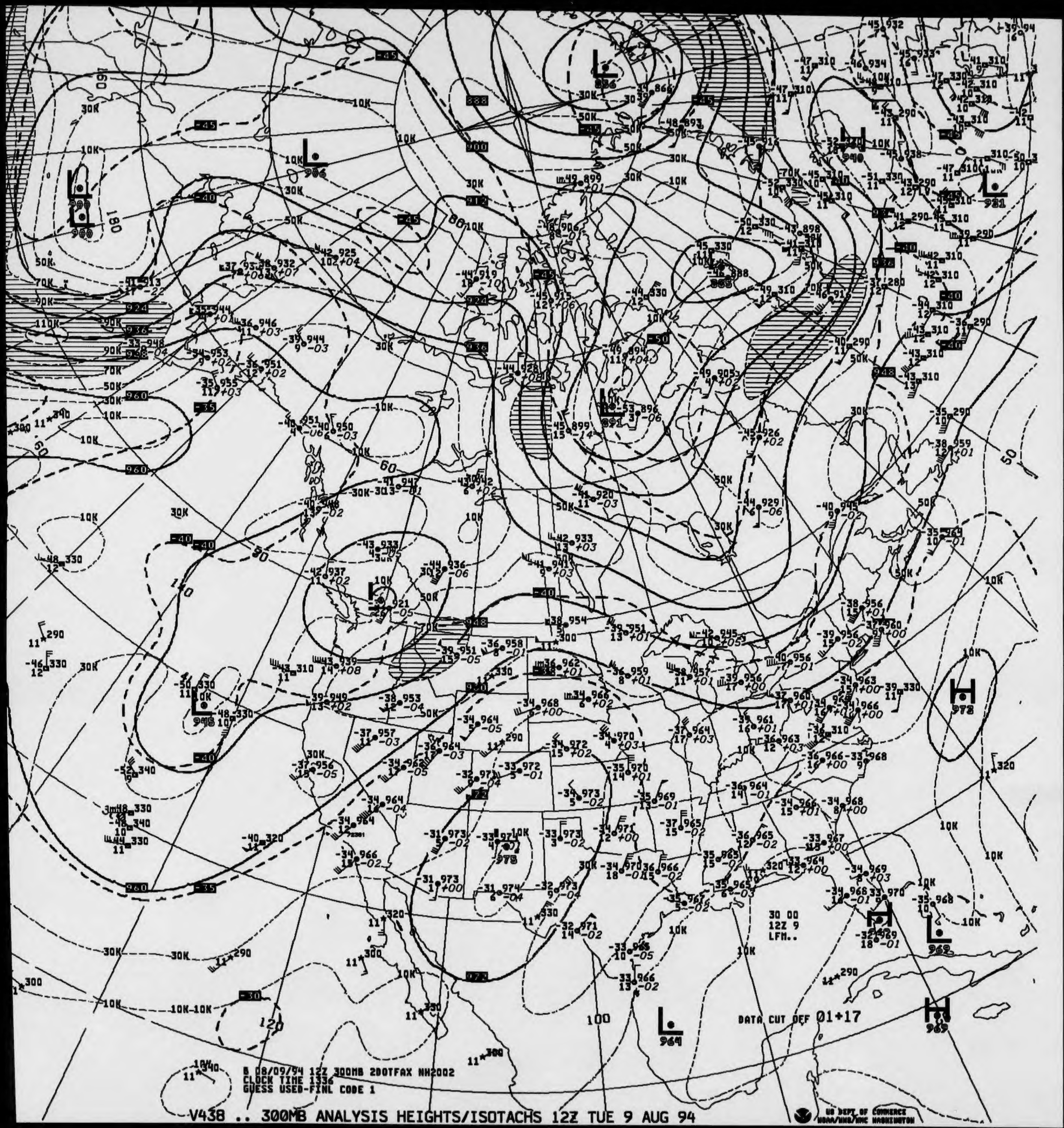
B 08/09/94 12Z 300MB 2DOTFAX NH2002
CLOCK TIME 1336
GUESS USED-FINL CODE 1
V438 .. 300MB ANALYSIS HEIGHTS/ISOTACHS 12Z TUE 9 AUG 94
30 00
12Z 9
LFM..
DATA CUT OFF 01+17
US DEPT OF COMMERCE
NOAA/NWS/NMC WASHINGTON

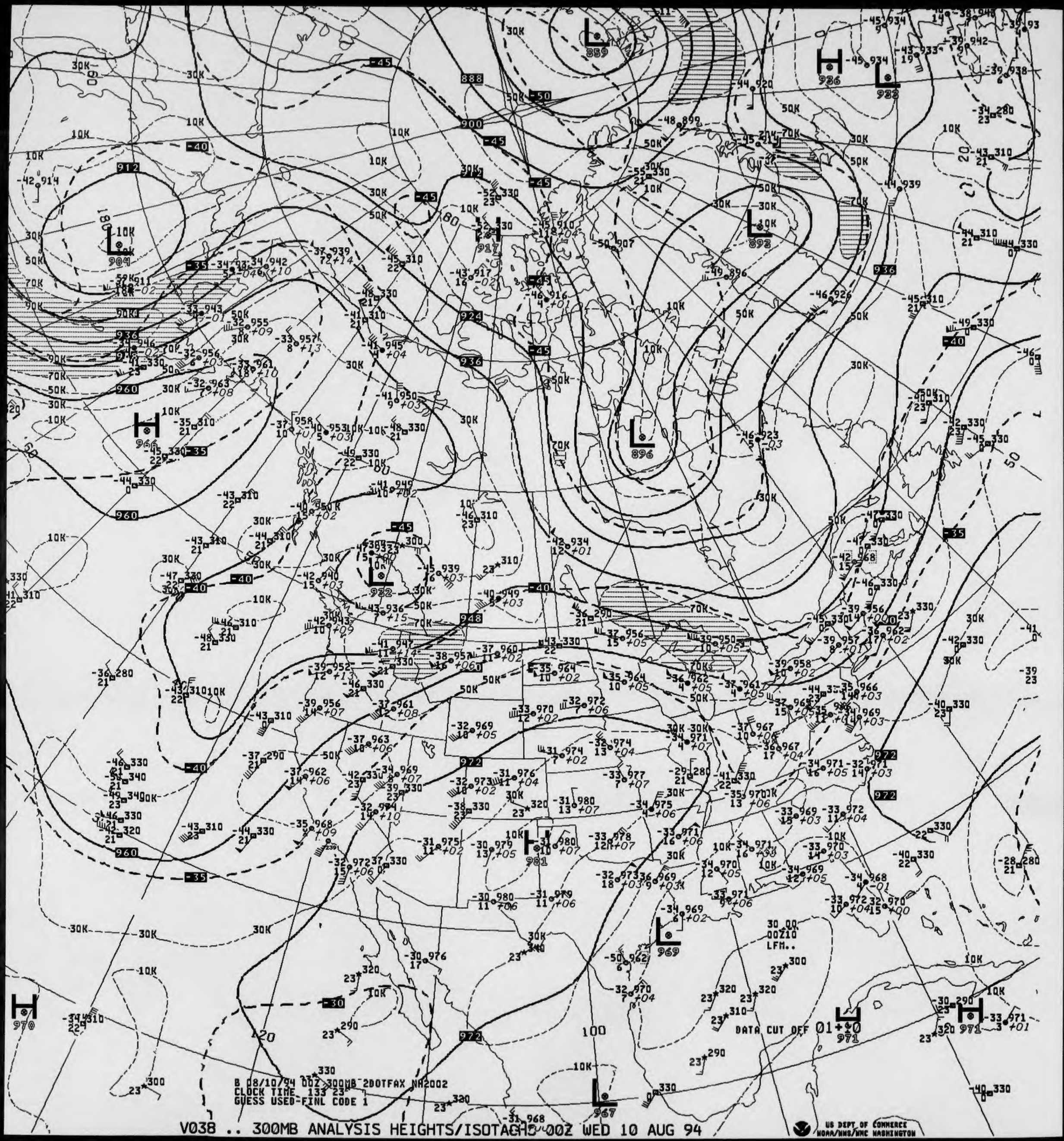
B 08/10/94 00Z 300MB 2DOTFAX NH2002
CLOCK TIME 133 23
GUESS USED-FINL CODE 1
DATA CUT OFF 01+00
00Z10
LFM..
V038 .. 300MB ANALYSIS HEIGHTS/ISOTACHS 00Z WED 10 AUG 94
US DEPT OF COMMERCE
NOAA/NWS/NMC WASHINGTON

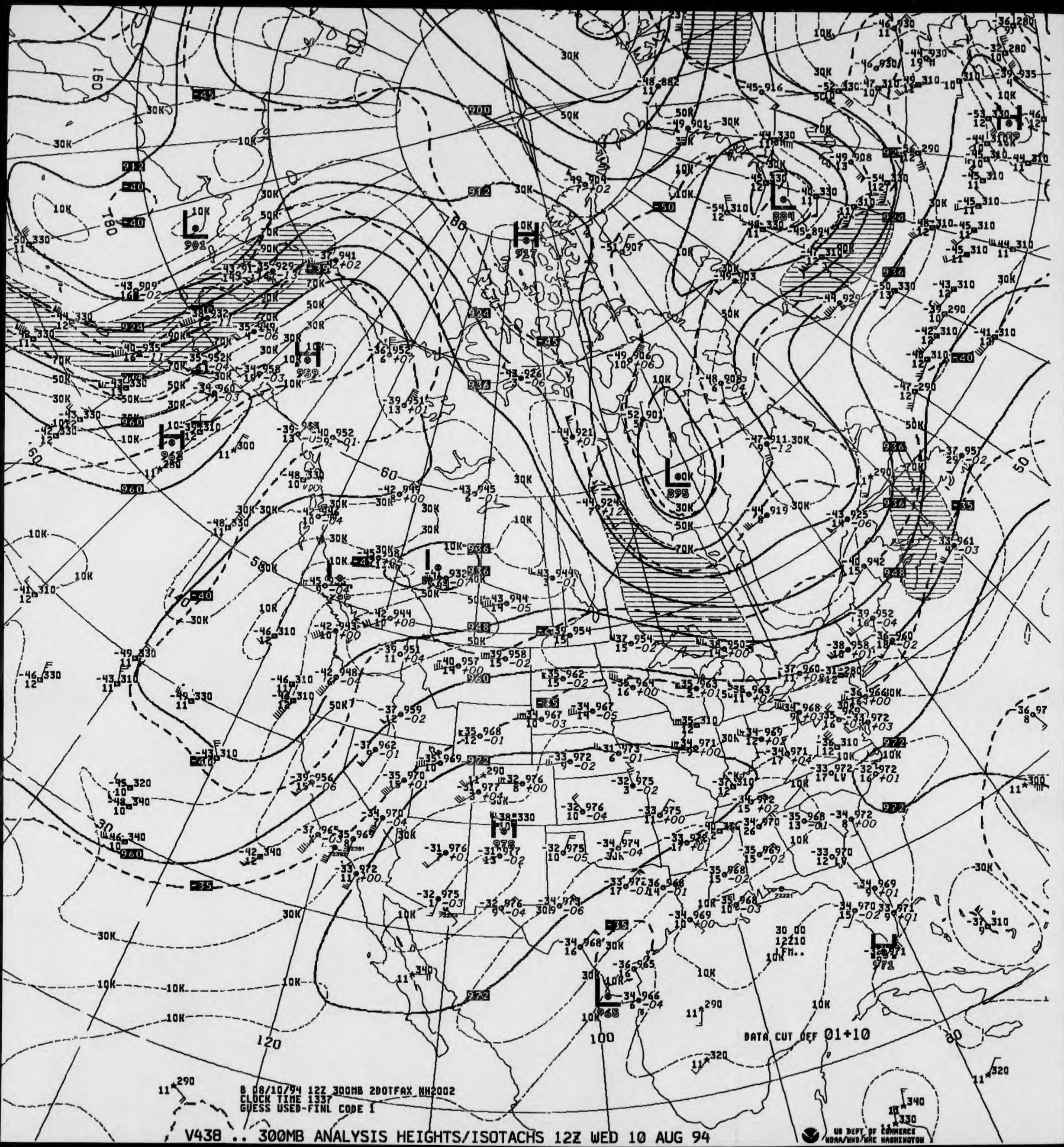
B 08/10/94 12Z 300MB 2DOTFAX NH2002
CLOCK TIME 1337
GUESS USED-FINL CODE I
V438 .. 300MB ANALYSIS HEIGHTS/ISOTACHS 12Z WED 10 AUG 94
DATA CUT OFF 01+10
US DEPT OF COMMERCE
NOAA/NWS/NMC WASHINGTON

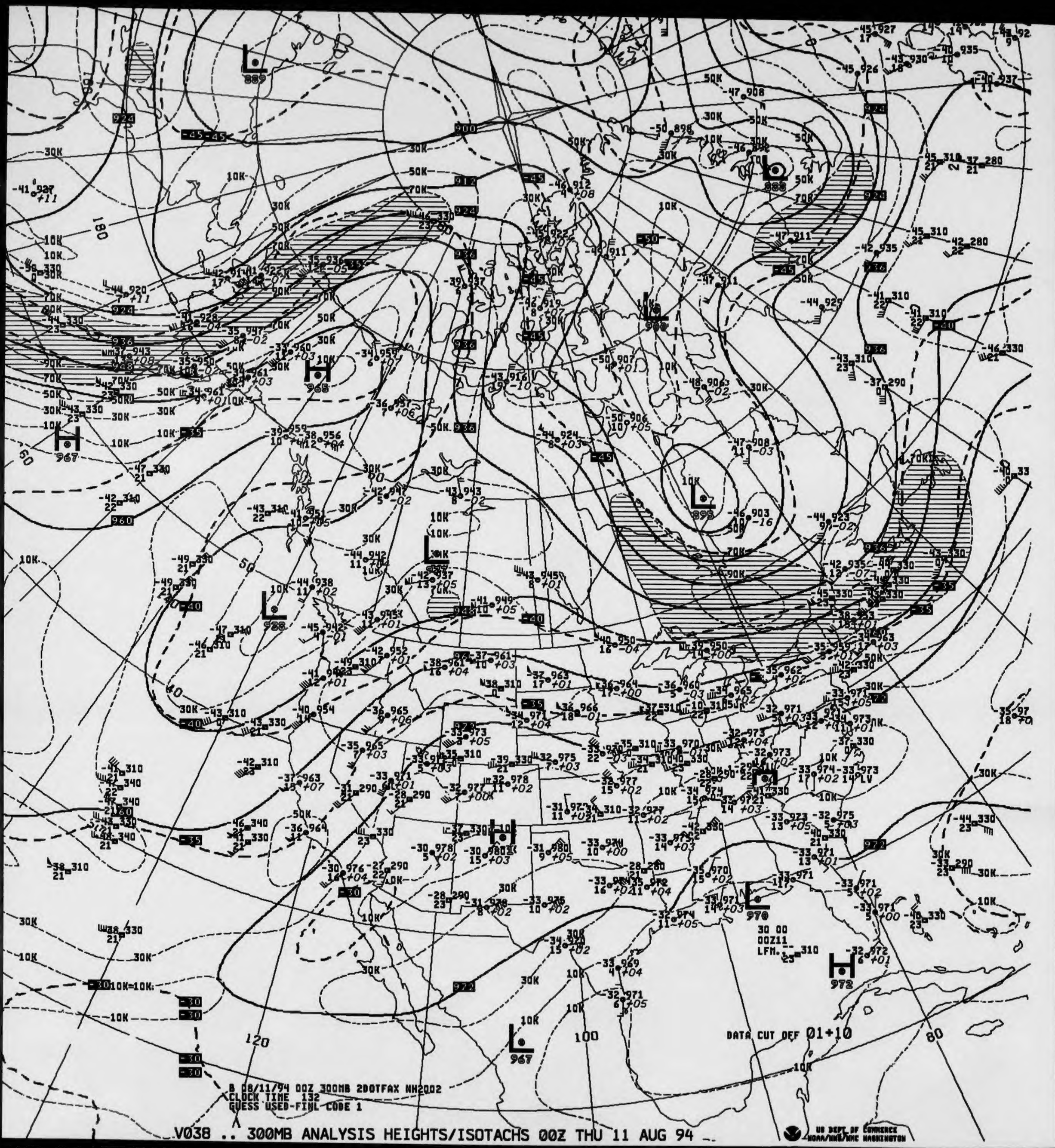
B 08/11/94 00Z 300MB 2DOTFAX NH2002
CLOCK TIME 132
GUESS USED-FINL CODE 1
V038 .. 300MB ANALYSIS HEIGHTS/ISOTACHS 00Z THU 11 AUG 94
30 00
00Z11
LFM.
DATA CUT OFF 01+10
US DEPT OF COMMERCE
NOAA/NWS/NMC WASHINGTON

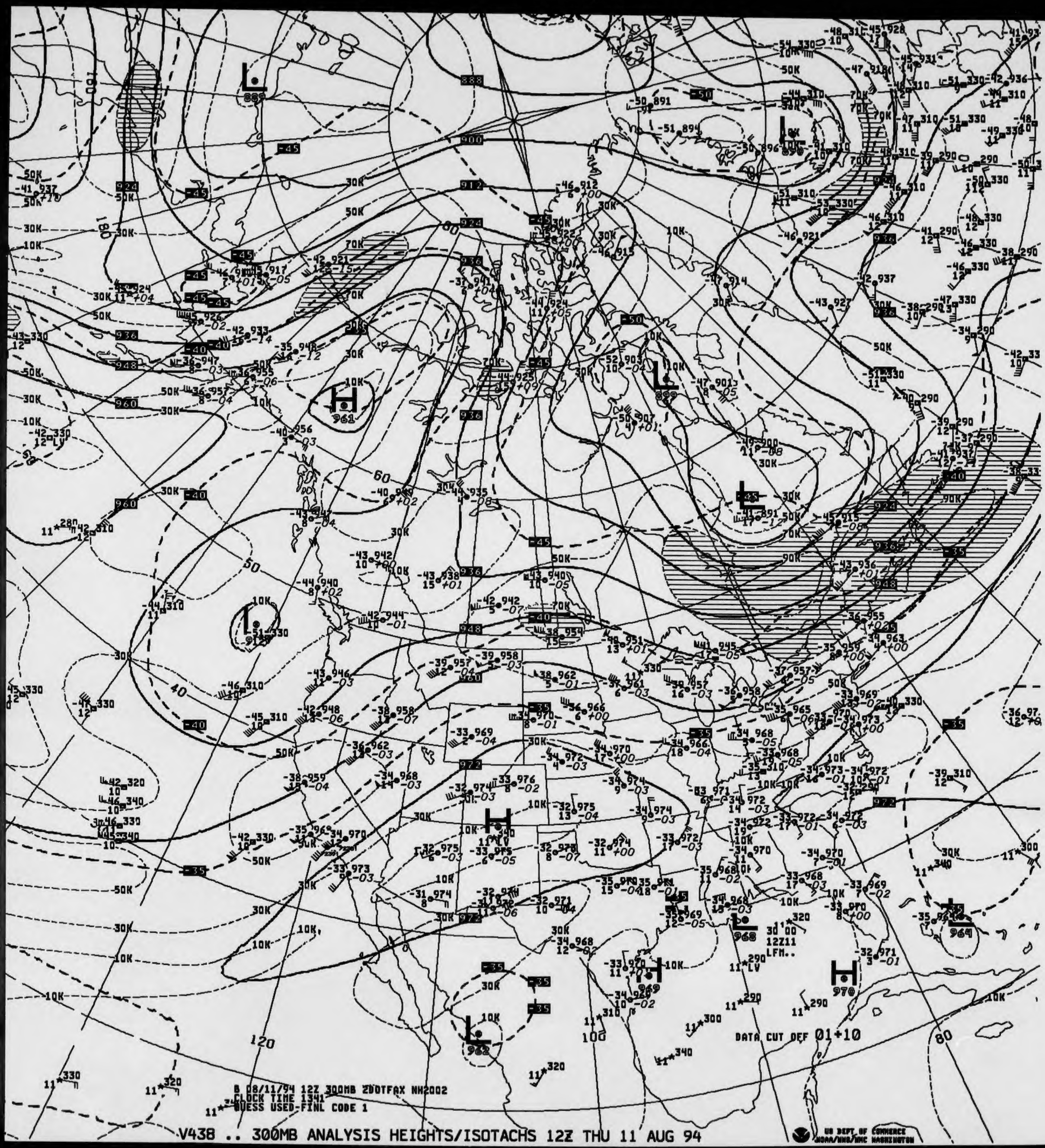
B 08/11/94 12Z 300MB 2DOTFAX NH2002
CLOCK TIME 1341
GUESS USED-FINL CODE 1
V438 .. 300MB ANALYSIS HEIGHTS/ISOTACHS 12Z THU 11 AUG 94
DATA CUT OFF 01+10
12Z11
LFM..
US DEPT OF COMMERCE
NOAA/NWS/NMC WASHINGTON

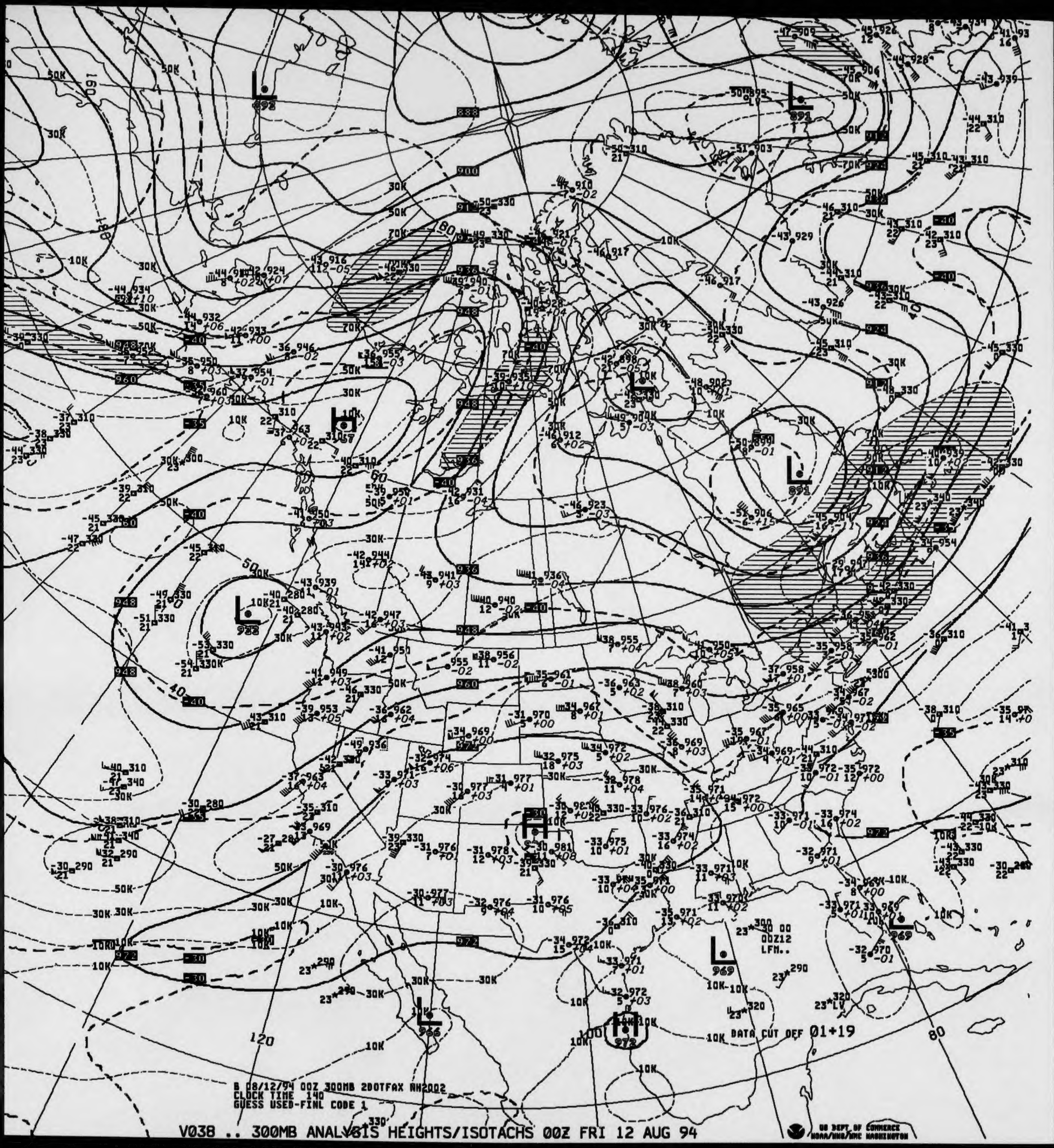
B 08/12/94 00Z 300MB 2DOTFAX NH2002
CLOCK TIME 140
GUESS USED-FINL CODE 1
V038 .. 300MB ANALYSIS HEIGHTS/ISOTACHS 00Z FRI 12 AUG 94
DATA CUT OFF 01+19
00Z12 LFM..
US DEPT OF COMMERCE
NOAA/NWS/NMC WASHINGTON

B 08/12/94 12Z 300MB 2DOTFAX NH2002
CLOCK TIME 1340
GUESS USED-FINL CODE 1

V438 .. 300MB ANALYSIS HEIGHTS/ISOTACHS 12Z FRI 12 AUG 94

DOIO CUT OFF 01+10

US DEPT OF COMMERCE
NOAA/NWS/NMC WASHINGTON

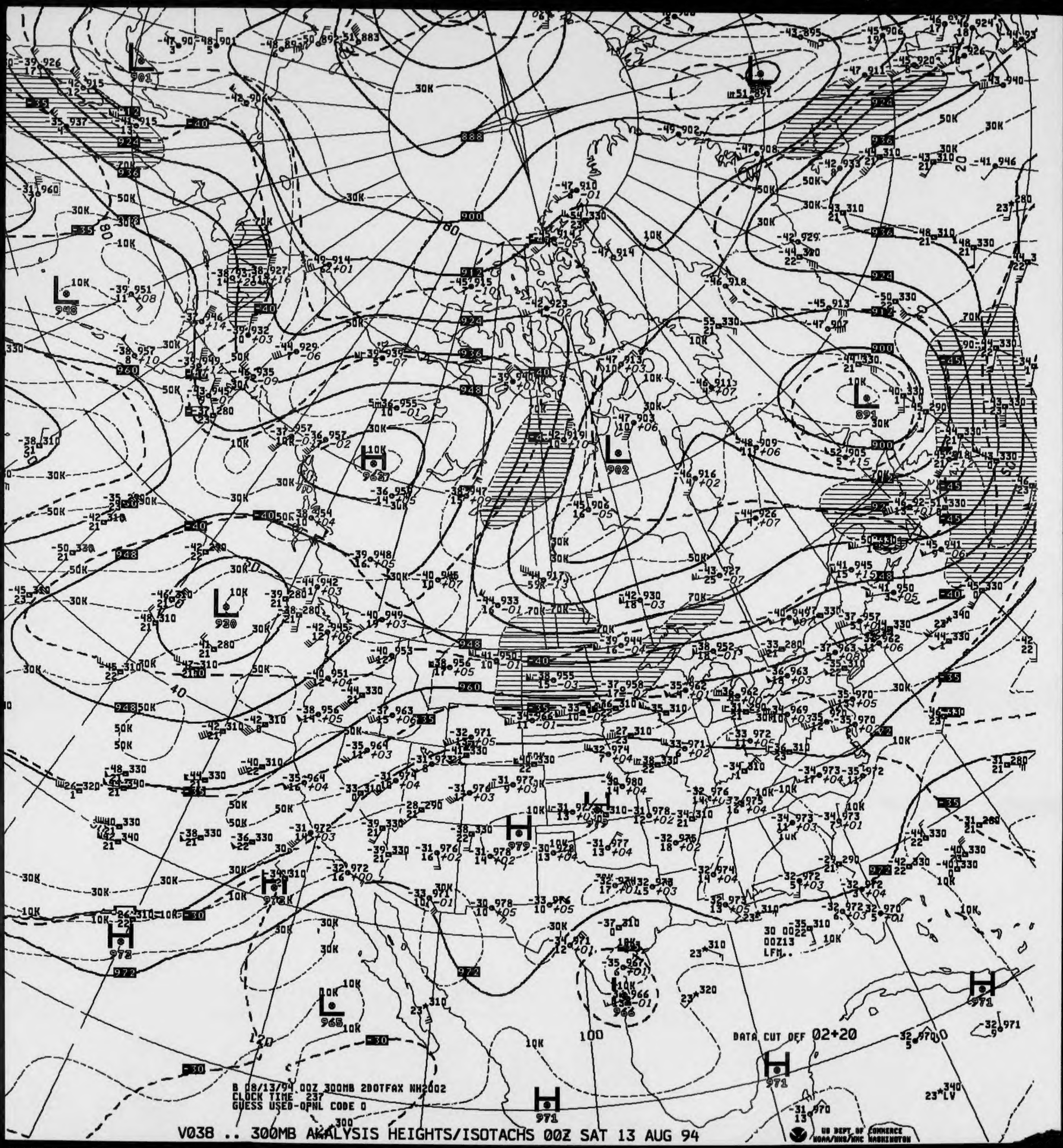
B 08/13/94 00Z 300MB 2DOTFAX NH2002
CLOCK TIME 237
GUESS USED-OPNL CODE 0
V038 .. 300MB ANALYSIS HEIGHTS/ISOTACHS 00Z SAT 13 AUG 94
DATA CUT OFF 02+20
30 00 22
00Z13
LFM..
US DEPT OF COMMERCE
NOAA/NWS/NMC WASHINGTON

B 08/13/94 12Z 300MB 2DOTFAX NH2002
CLOCK TIME 1342
GUESS USED-FINL CODE 1

V438 .. 300MB ANALYSIS HEIGHTS/ISOTACHS 12Z SAT 13 AUG 94

DATA CUT OFF 01+11

US DEPT OF COMMERCE
NOAA/NWS/NMC WASHINGTON

290

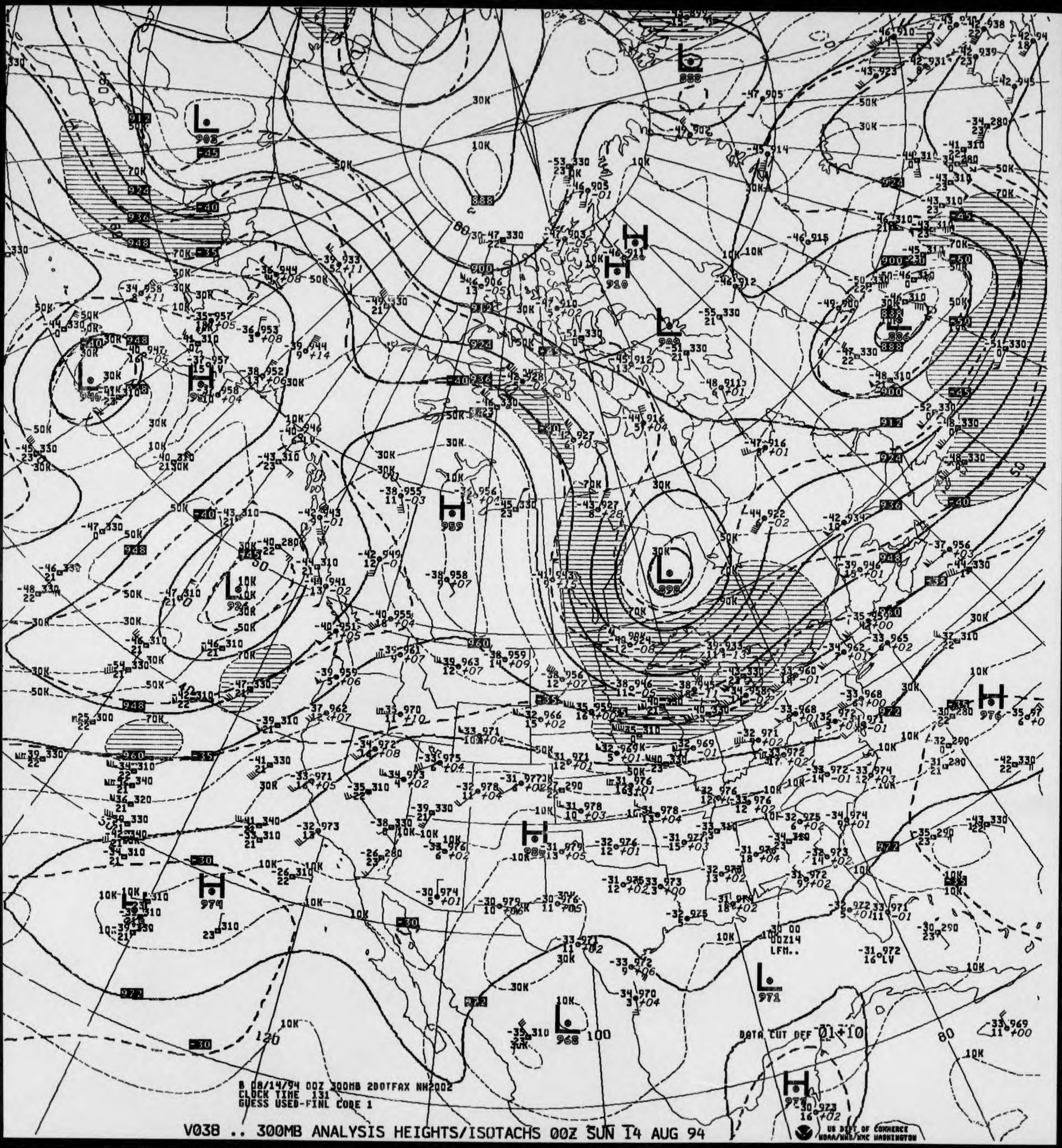
B 08/14/94 00Z 300MB 2DOTFAX NH2002
CLOCK TIME 131
GUESS USED-FINL CODE 1
V038 .. 300MB ANALYSIS HEIGHTS/ISOTACHS 00Z SUN 14 AUG 94
DATA CUT OFF 01+10
00 00Z14 LFM..
US DEPT OF COMMERCE NOAA/NWS/NMC WASHINGTON

B 08/14/94 12Z 300MB 2DOTFAX NH2002
CLOCK TIME 1328
GUESS USED-FINL CODE 1

V438 .. 300MB ANALYSIS HEIGHTS/ISOTACHS 12Z SUN 14 AUG 94

DATA CUT OFF 01+10

30 00
12Z14
LFM,.

US DEPT OF COMMERCE
NOAA/NWS/NMC WASHINGTON

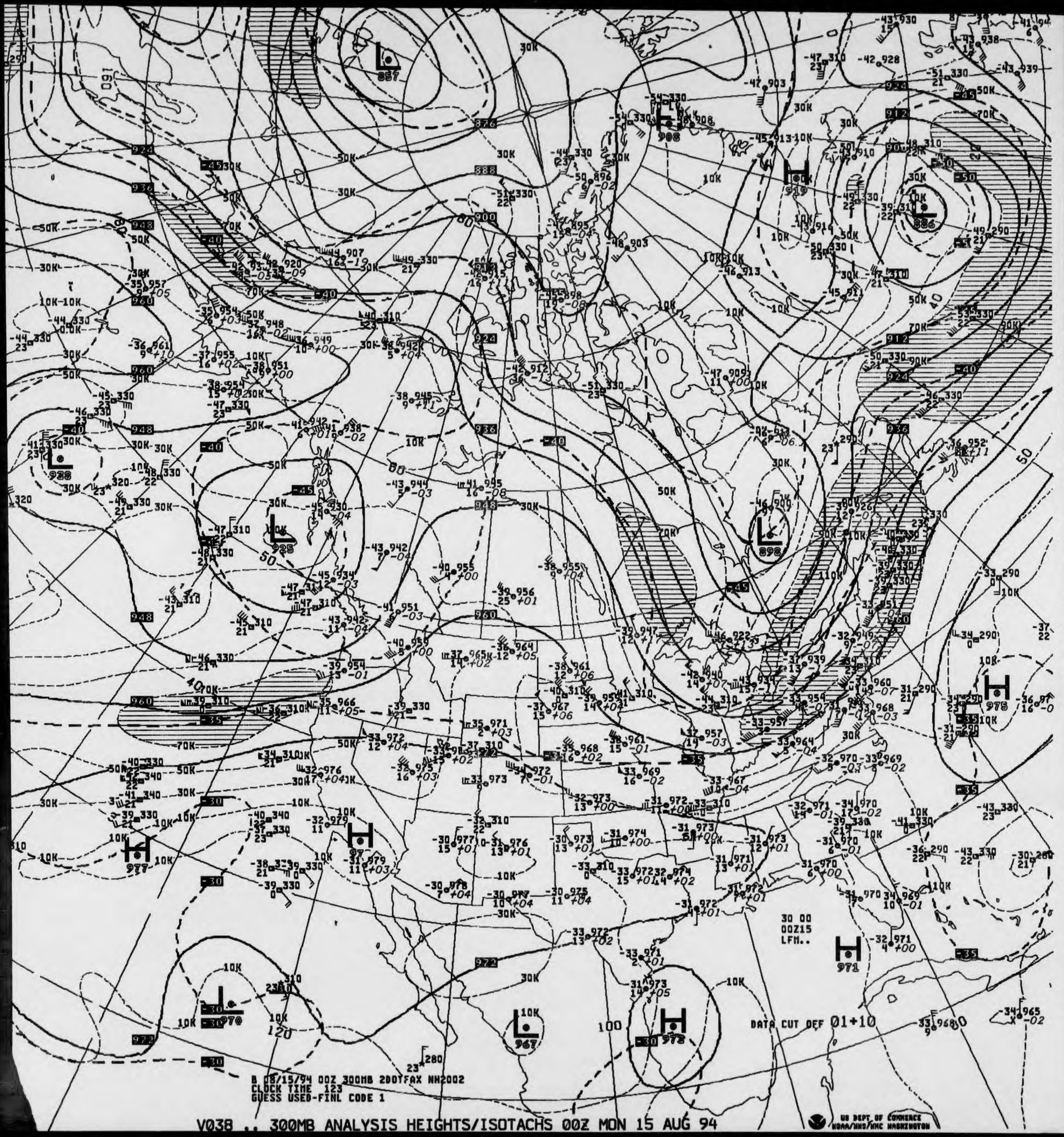
B 08/15/94 00Z 300MB 2DOTFAX NH2002
CLOCK TIME 123
GUESS USED-FINL CODE 1
V038 .. 300MB ANALYSIS HEIGHTS/ISOTACHS 00Z MON 15 AUG 94
30 00
00Z15
LFM..
DATA CUT OFF 01+10
US DEPT OF COMMERCE
NOAA/NWS/NMC WASHINGTON

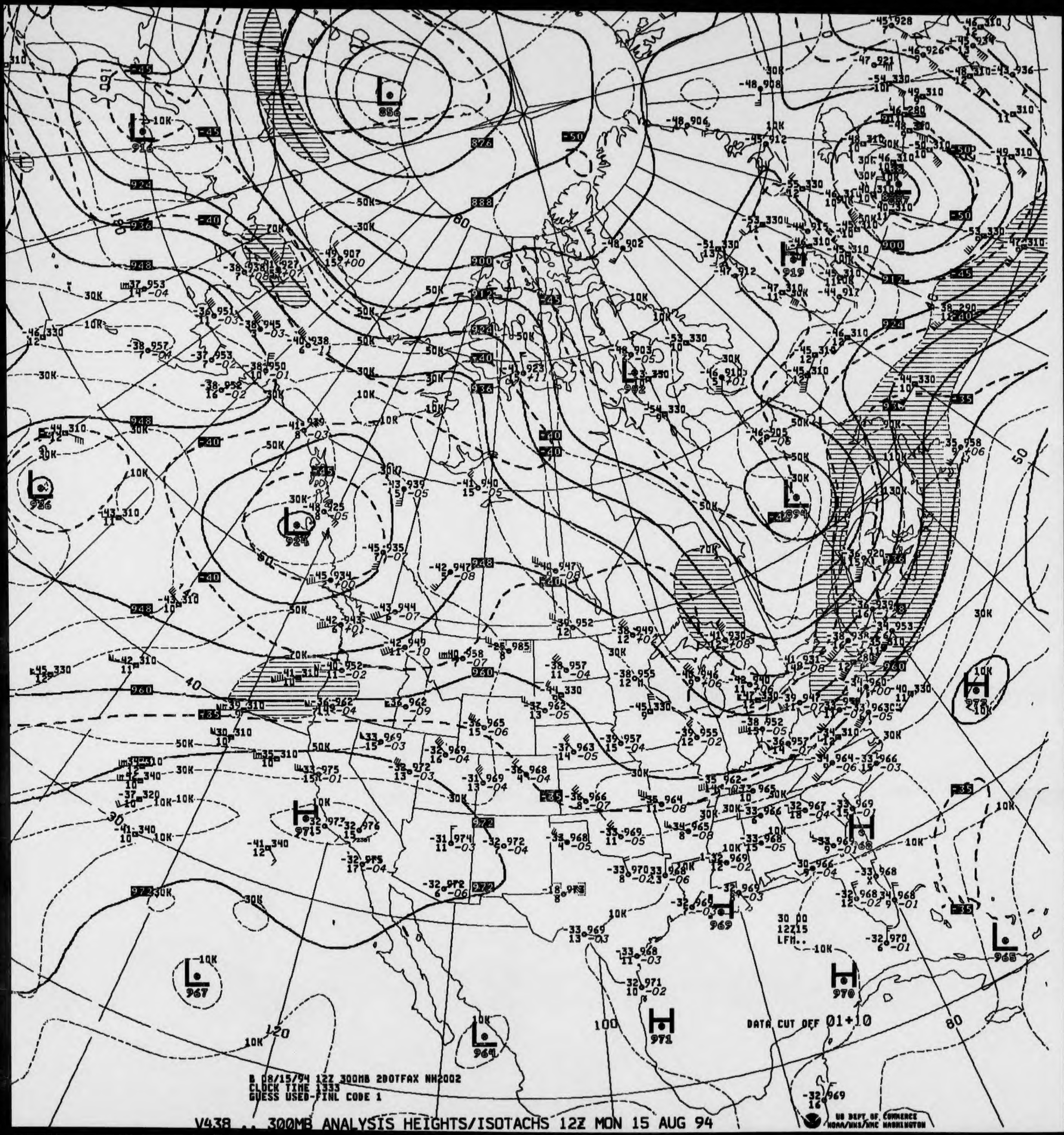
B 08/15/94 12Z 300MB 2DOTFAX NH2002
CLOCK TIME 1333
GUESS USED-FINL CODE 1
V438 .. 300MB ANALYSIS HEIGHTS/ISOTACHS 12Z MON 15 AUG 94
DATA CUT OFF 01+10
30 00
12Z15
LFM..
US DEPT OF COMMERCE
NOAA/NWS/NMC WASHINGTON

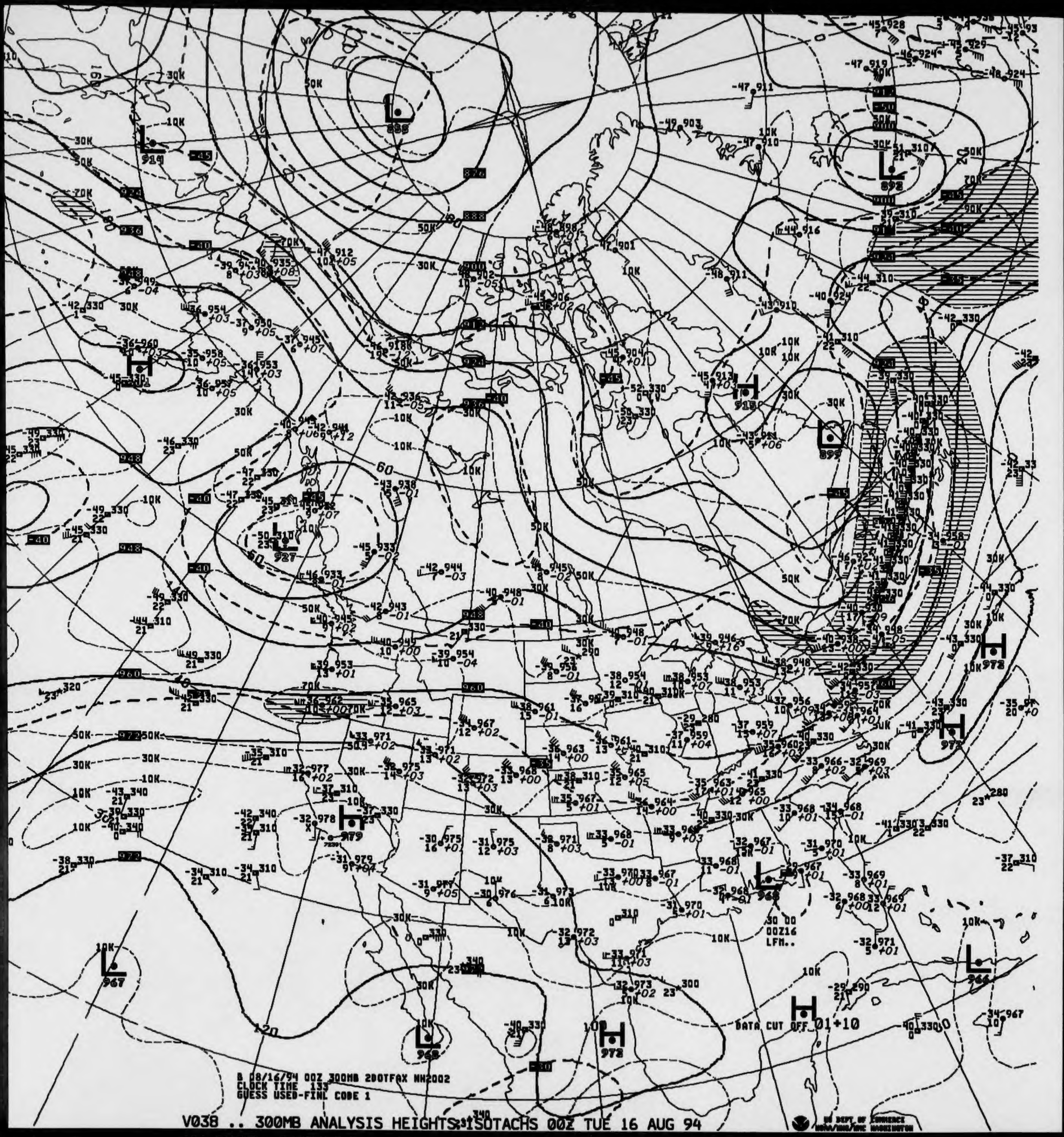
B 08/16/94 00Z 300MB 2DOTFOX NH2002
CLOCK TIME 133
GUESS USED-FINL CODE 1
DATA CUT OFF 01+10
00 00
00Z16
LFM..
V038 .. 300MB ANALYSIS HEIGHTS, ISOTACHS 00Z TUE 16 AUG 94

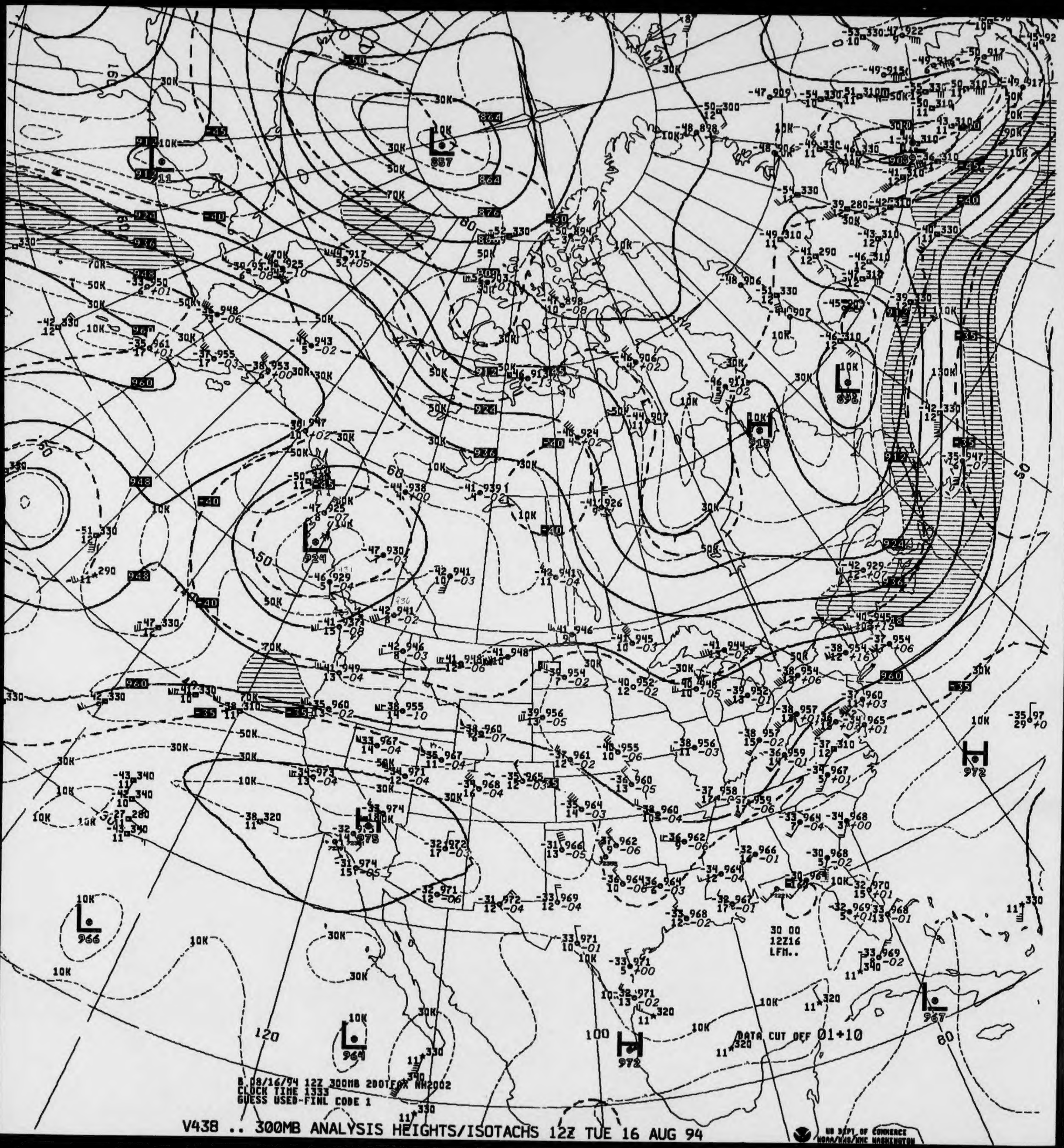
V438 .. 300MB ANALYSIS HEIGHTS/ISOTACHS 12Z TUE 16 AUG 94
B 08/16/94 12Z 300MB 2DOTFOX NH2002
CLOCK TIME 1333
GUESS USED-FINL CODE 1
30 00
12Z16
LFM..
DATA CUT OFF 01+10
US DEPT OF COMMERCE
NOAA/NWS/NMC WASHINGTON

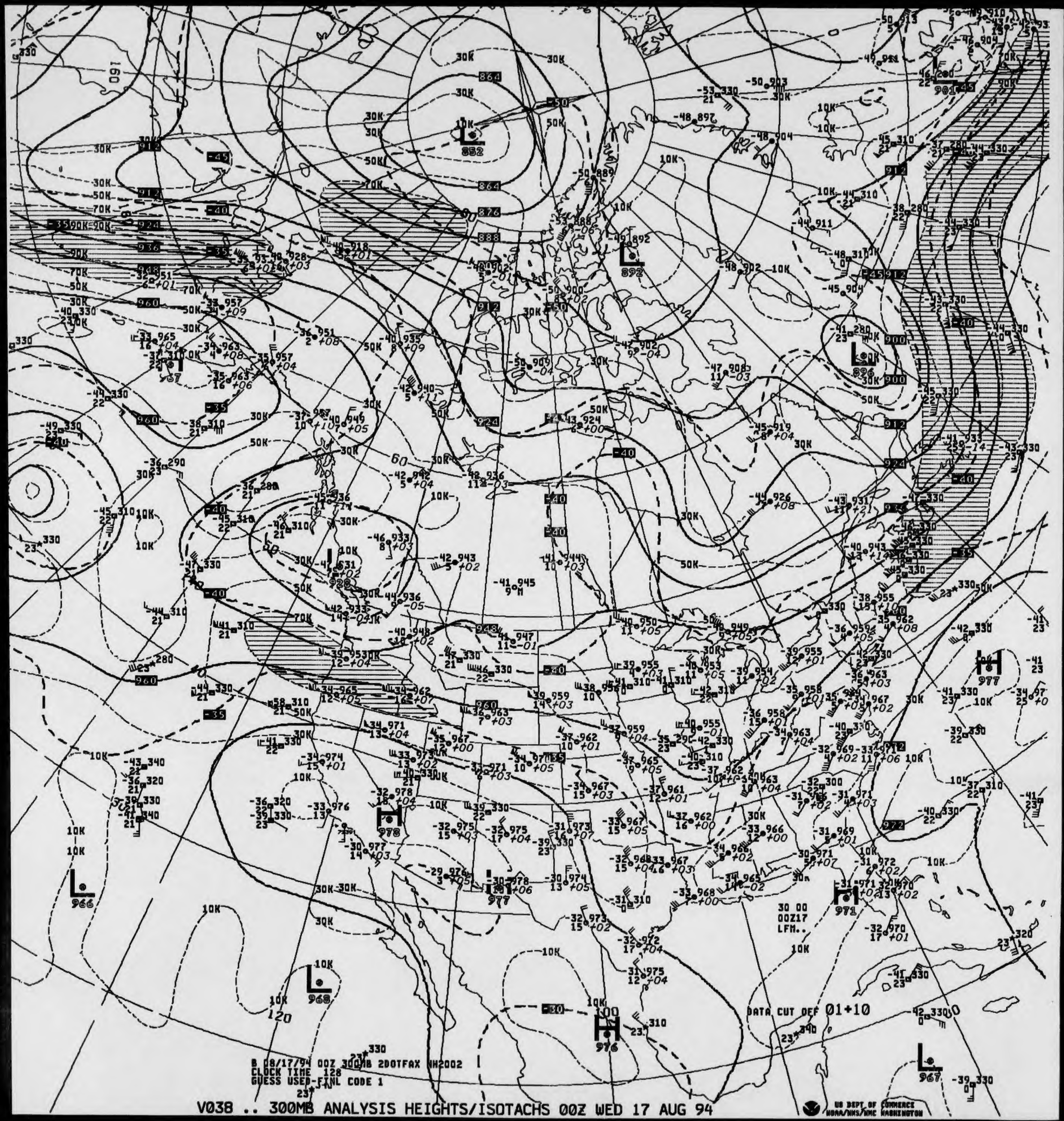
B 08/17/94 00Z 300MB 2DOTFAX NH2002
CLOCK TIME 128
GUESS USED-FINL CODE 1
V038 .. 300MB ANALYSIS HEIGHTS/ISOTACHS 00Z WED 17 AUG 94
30 00
00Z17
LFM..
DATA CUT OFF 01+10
US DEPT OF COMMERCE
NOAA/NWS/NMC WASHINGTON

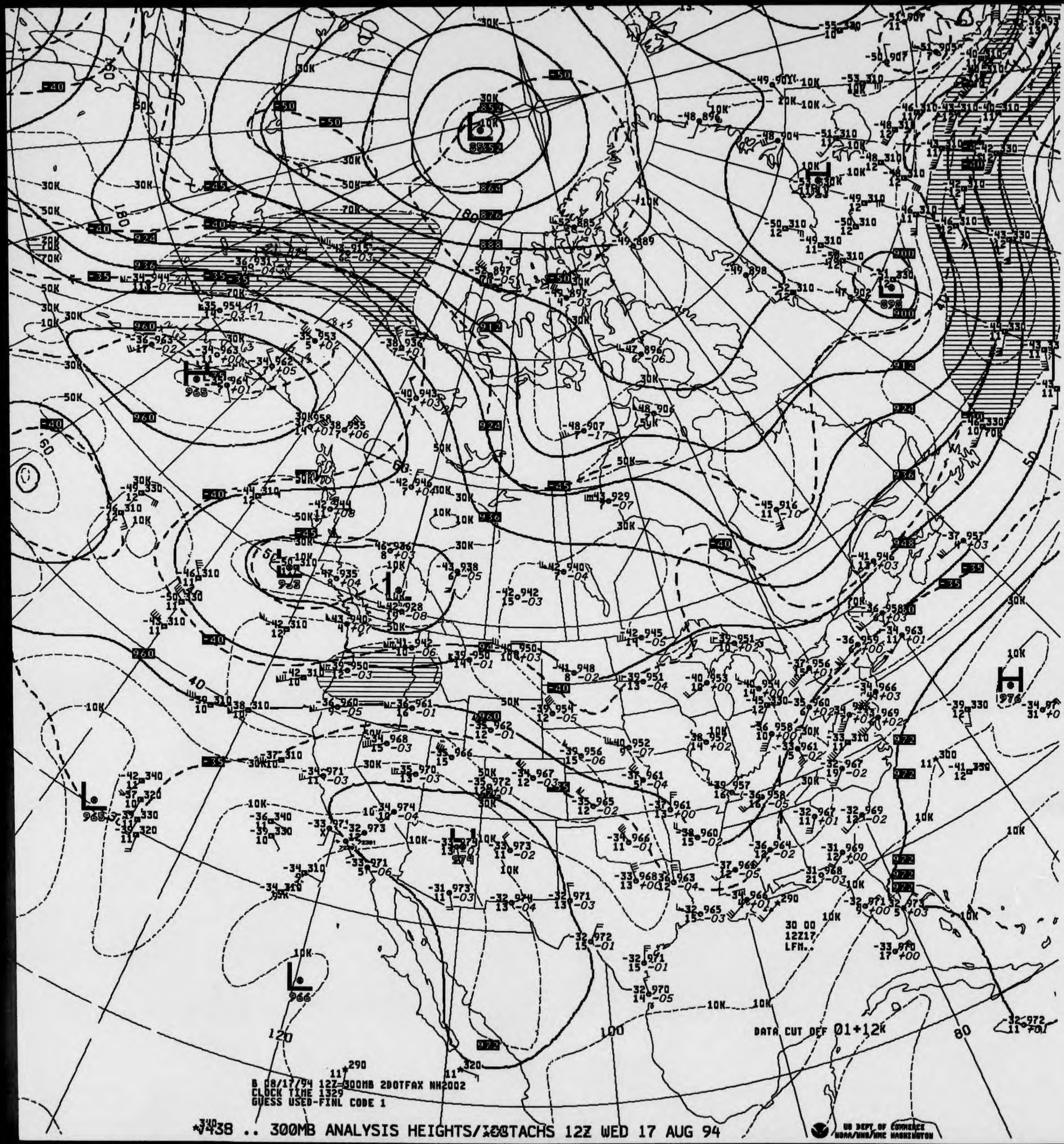
B 08/17/94 12Z-300MB 2DOTFAX NH2002
CLOCK TIME 1329
GUESS USED-FINL CODE 1
300 00
12Z17
LFM..
DATA CUT OFF 01+12K
438 .. 300MB ANALYSIS HEIGHTS/ISOTACHS 12Z WED 17 AUG 94
US DEPT OF COMMERCE
NOAA/NWS/NMC WASHINGTON

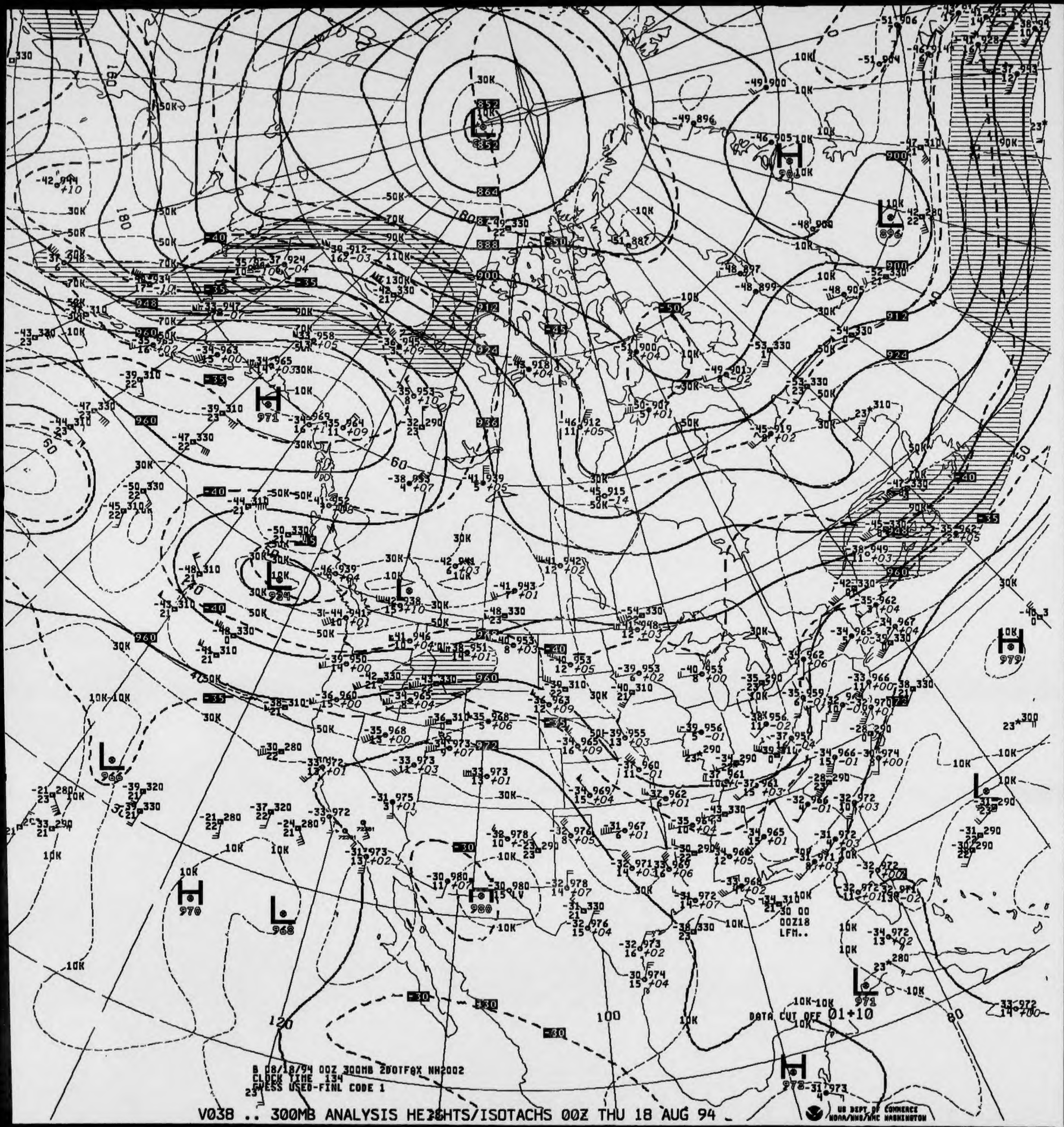
B 08/18/94 00Z 300MB 20OTF0X NH2002
CLOCK TIME 134
GUESS USED-FINL CODE 1
V038 .. 300MB ANALYSIS HEIGHTS/ISOTACHS 00Z THU 18 AUG 94
00Z18
LFM..
DATA CUT OFF 01+10
US DEPT OF COMMERCE
NOAA/NWS/NMC WASHINGTON

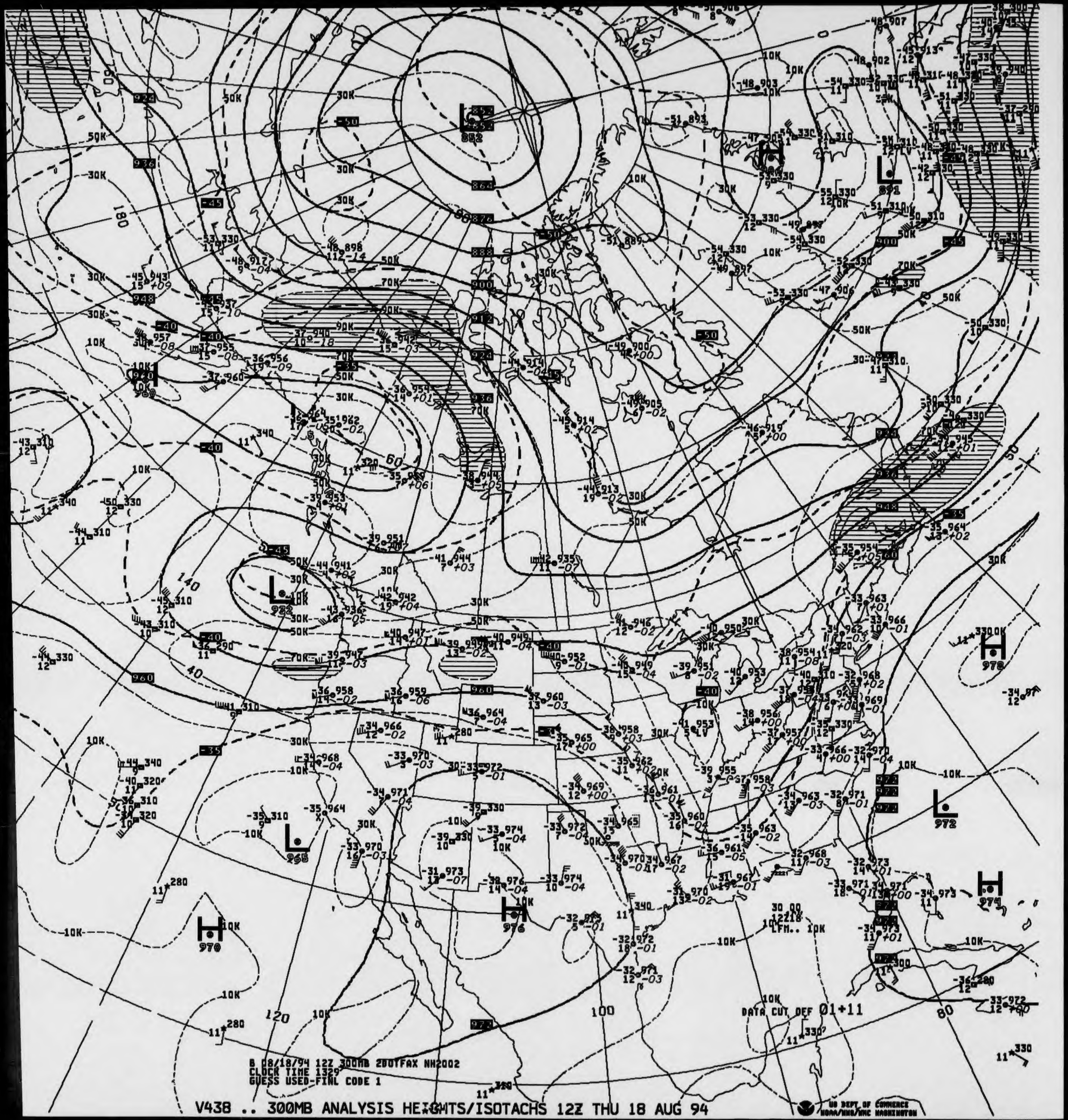
B 08/18/94 12Z 300MB 2BDTFAX NH2002
CLOCK TIME 1329
GUESS USED-FINL CODE 1
V438 .. 300MB ANALYSIS HEIGHTS/ISOTACHS 12Z THU 18 AUG 94
DATA CUT DEF 01+11
LFM.. 10K
US DEPT OF COMMERCE
NOAA/NWS/NMC WASHINGTON


V038 .. 300MB ANALYSIS HEIGHTS/ISOTACHS 00Z FRI 19 AUG 94
B 08/19/94 00Z 300MB 2DOTFAX NH2002
CLOCK TIME 136
GUESS USED-AVNL CODE 1
DATA CUT OFF 01+19
US DEPT OF COMMERCE
NOAA/NWS/NMC WASHINGTON

B 08/19/94 12Z 300MB 2DOTFAX NH2002
CLOCK TIME 1328
GUESS USED-FNL CODE 1

V438 .. 300MB ANALYSIS HEIGHTS/ISOTACHS 12Z FRI 19 AUG 94

DATA CUT OFF 01+10

US DEPT OF COMMERCE
NOAA/NWS/NMC WASHINGTON

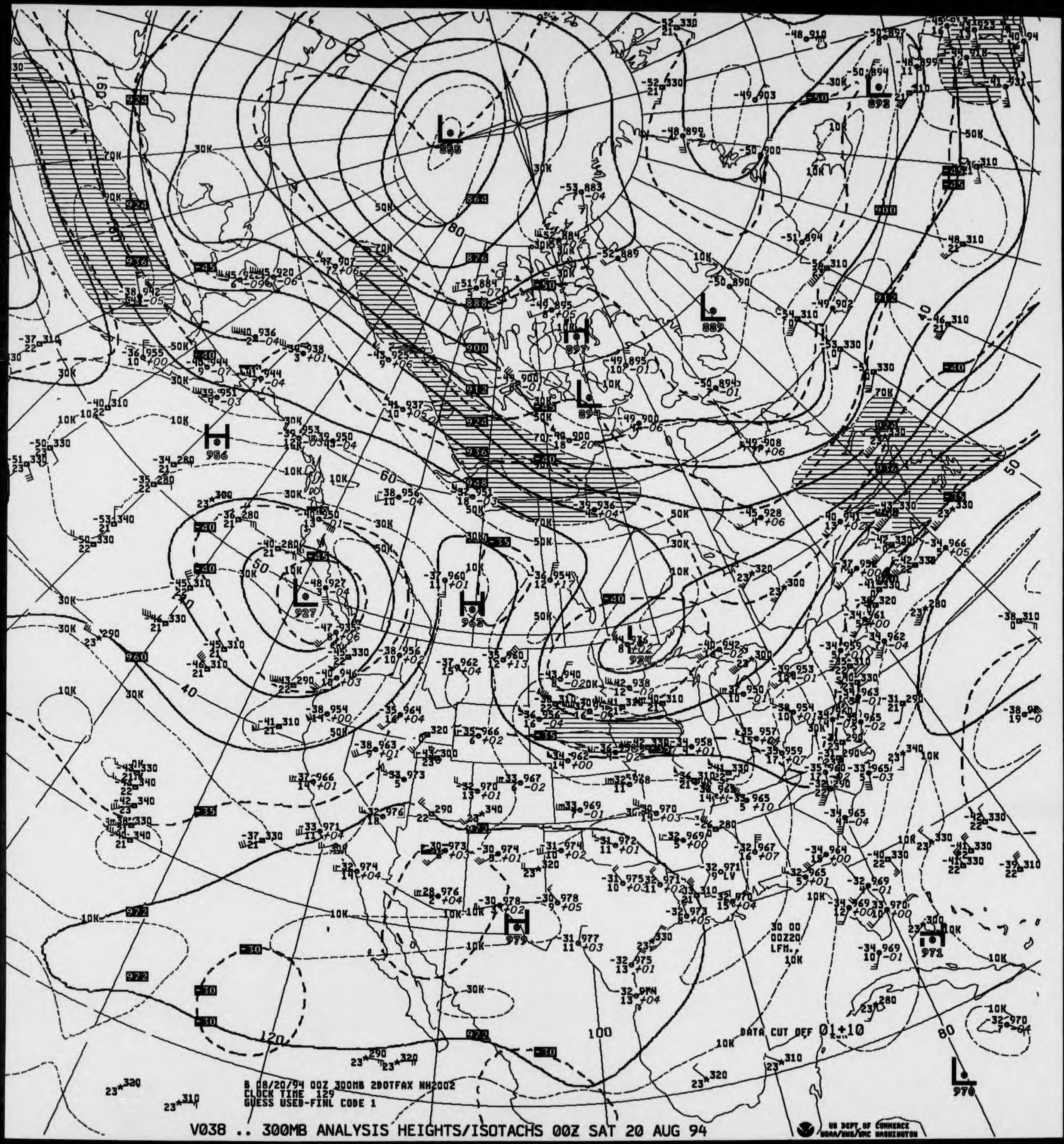
B 08/20/94 00Z 300MB 2BOTFAX NH2002
CLOCK TIME 129
GUESS USED-FINL CODE 1
DATA CUT OFF 01+10
30 00
00Z20
LFM.,
V038 .. 300MB ANALYSIS HEIGHTS/ISOTACHS 00Z SAT 20 AUG 94
US DEPT OF COMMERCE
NOAA/NWS/NMC WASHINGTON

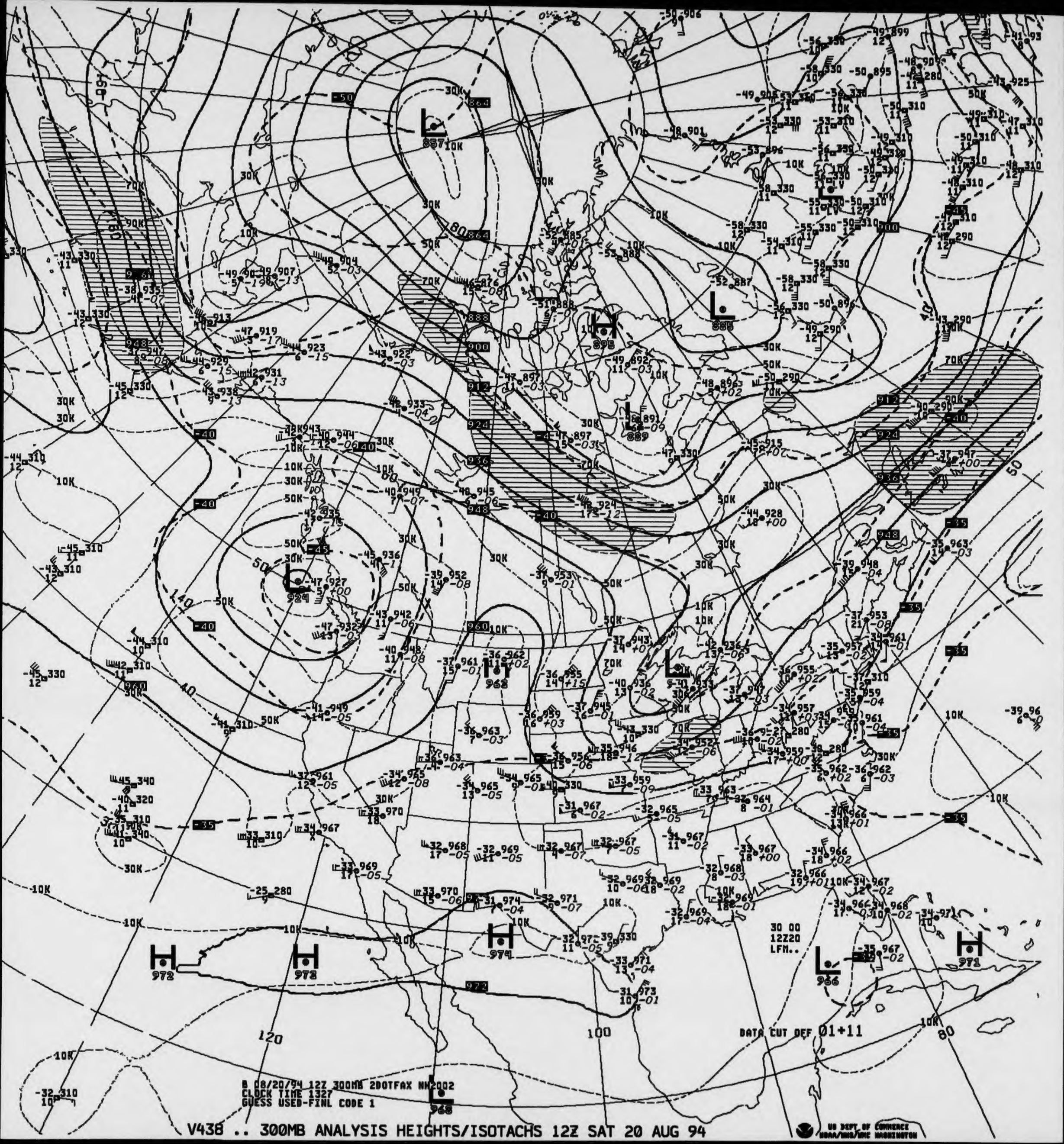
V438 .. 300MB ANALYSIS HEIGHTS/ISOTACHS 12Z SAT 20 AUG 94
B 08/20/94 12Z 300MB 2DOTFAX NH2002
CLOCK TIME 1327
GUESS USED-FINL CODE 1
30 00
12Z20
LFM..
DATA CUT OFF 01+11
US DEPT. OF COMMERCE
NOAA/NWS/NMC WASHINGTON

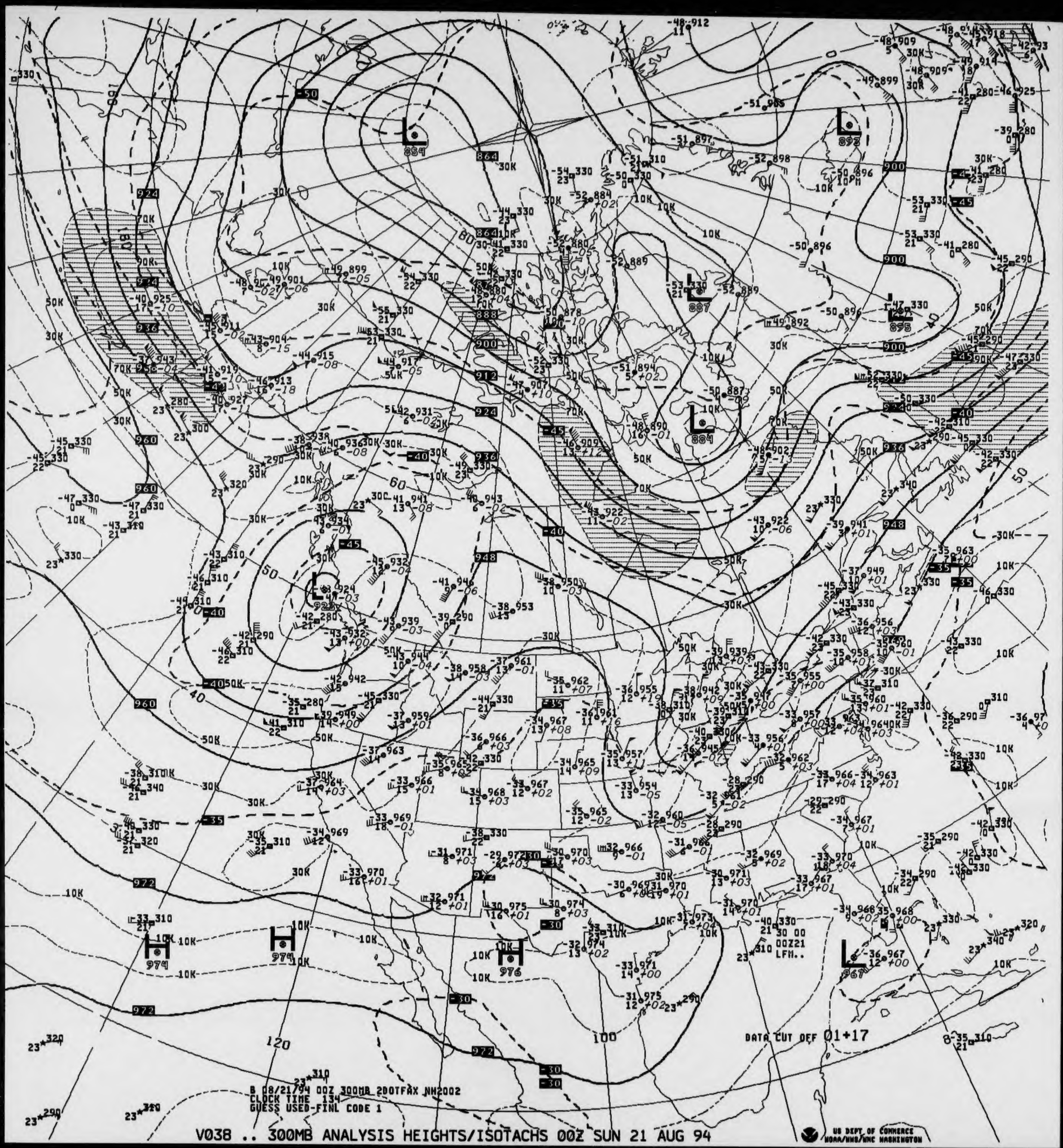
V038 .. 300MB ANALYSIS HEIGHTS/ISOTACHS 00Z SUN 21 AUG 94
B 08/21/94 00Z 300MB 200TFAX NH2002
CLOCK TIME 134
GUESS USED-FINL CODE 1
DATA CUT OFF 01+17
30 00
00Z21
LFM..
US DEPT OF COMMERCE
NOAA/NWS/NMC WASHINGTON

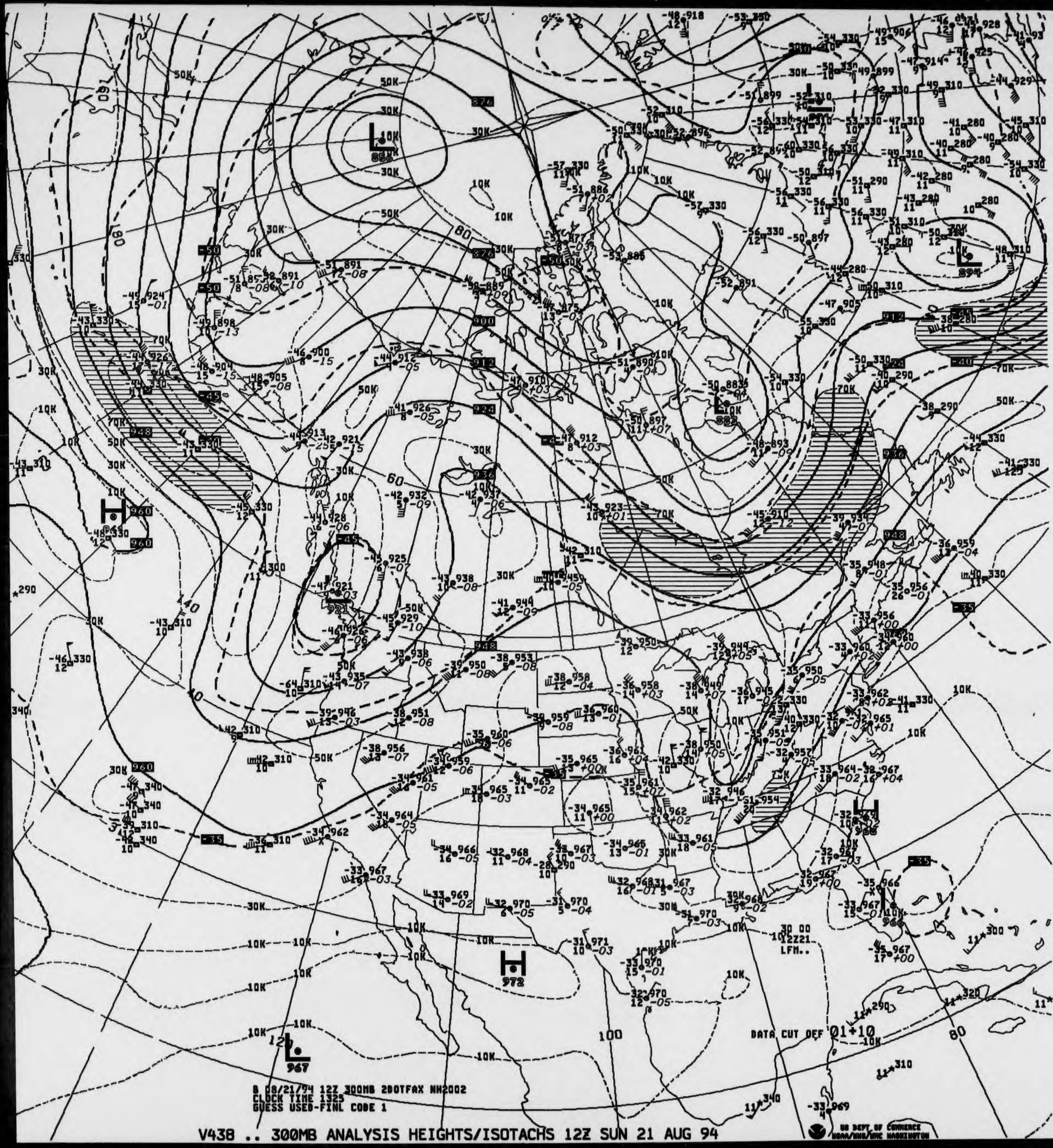
B 08/21/94 12Z 300MB 2BOTFAX NH2002
CLOCK TIME 1325
GUESS USED-FINL CODE 1
V438 .. 300MB ANALYSIS HEIGHTS/ISOTACHS 12Z SUN 21 AUG 94
DATA CUT OFF 01+10
30 00
12Z21
LFM..
US DEPT OF COMMERCE
NOAA/NWS/NMC WASHINGTON

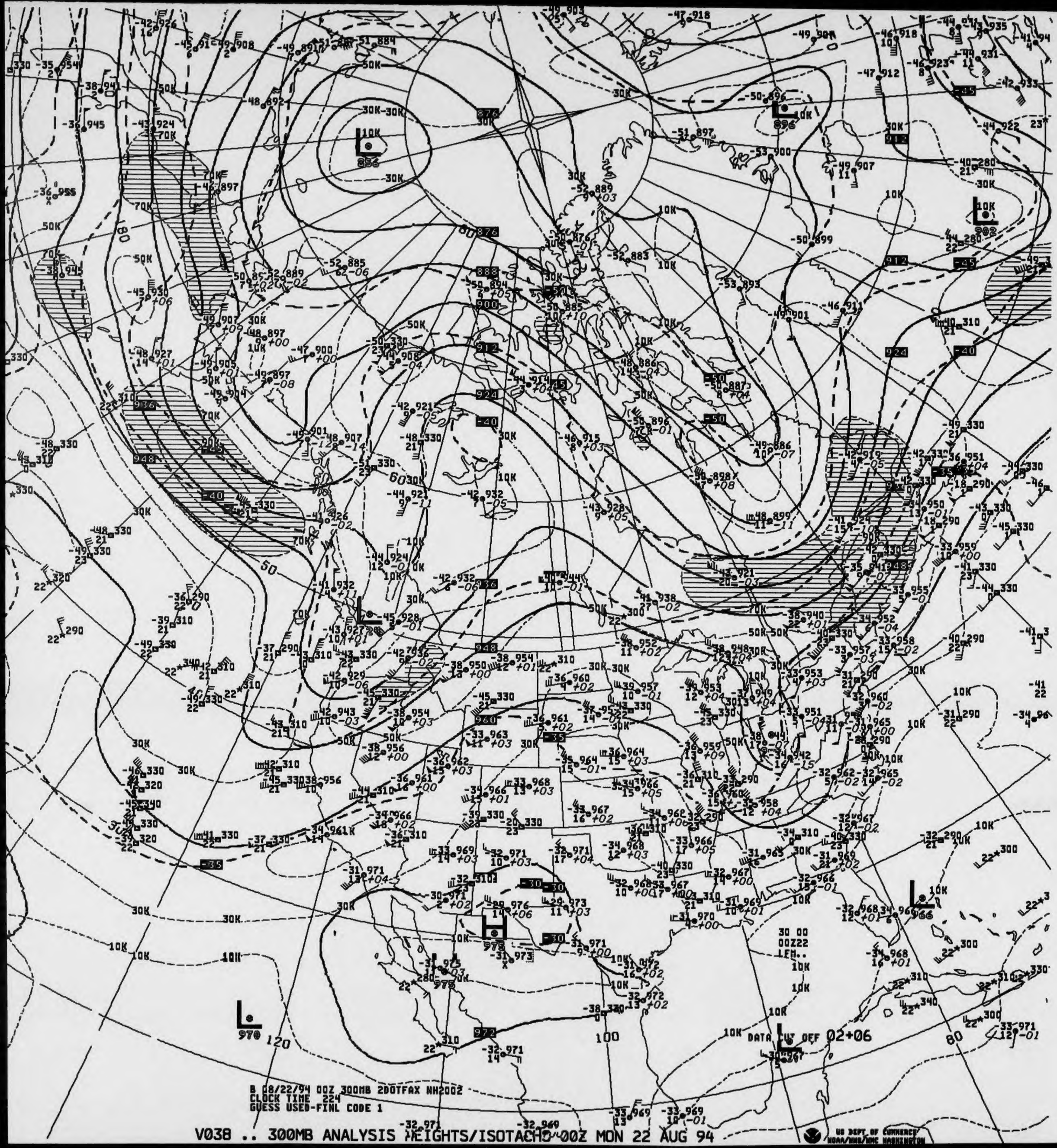
V038 .. 300MB ANALYSIS HEIGHTS/ISOTACHS 00Z MON 22 AUG 94
B 08/22/94 00Z 300MB 2DOTFAX NH2002
CLOCK TIME 224
GUESS USED-FINL CODE 1
DATA CUT OFF 02+06
30 00
00Z22
LEM..
US DEPT OF COMMERCE
NOAA/NWS/NMC WASHINGTON

B 08/22/94 12Z 300MB 2DOTFAX NH2002
CLOCK TIME 1334
GUESS USED-FIN1 CODE 1

V438 .. 300MB ANALYSIS HEIGHTS/ISOTACHS 12Z MON 22 AUG 94

DATA CUT OFF 01+10

30 00
12Z22
LFM..

US DEPT OF COMMERCE
NOAA/NWS/NMC WASHINGTON

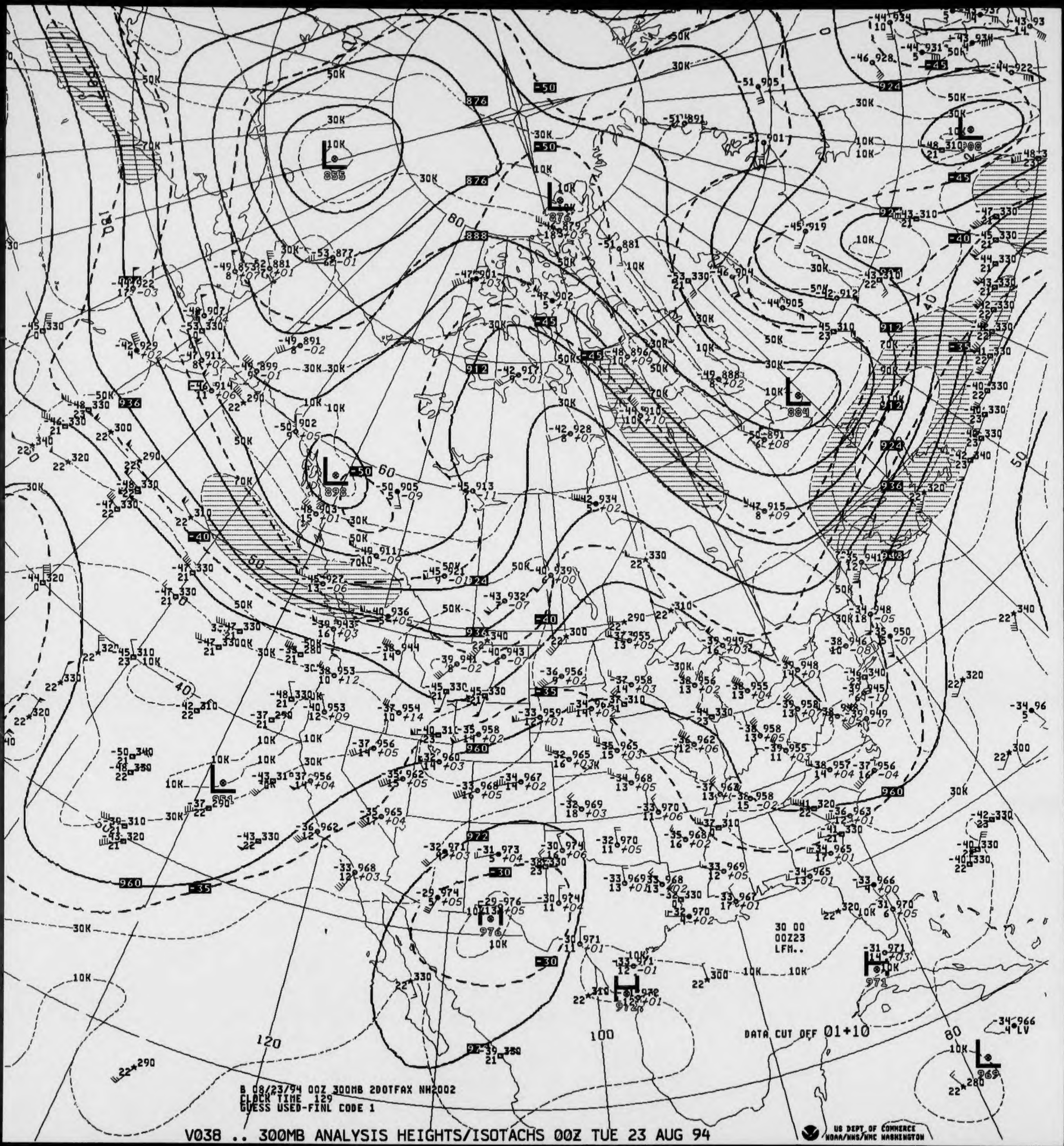
B 08/23/94 00Z 300MB 2DOTFAX NH2002
CLOCK TIME 129
GUESS USED-FINL CODE 1
30 00
00Z23
LFM..
DATA CUT OFF 01+10
V038 .. 300MB ANALYSIS HEIGHTS/ISOTACHS 00Z TUE 23 AUG 94
US DEPT OF COMMERCE
NOAA/NWS/NMC WASHINGTON

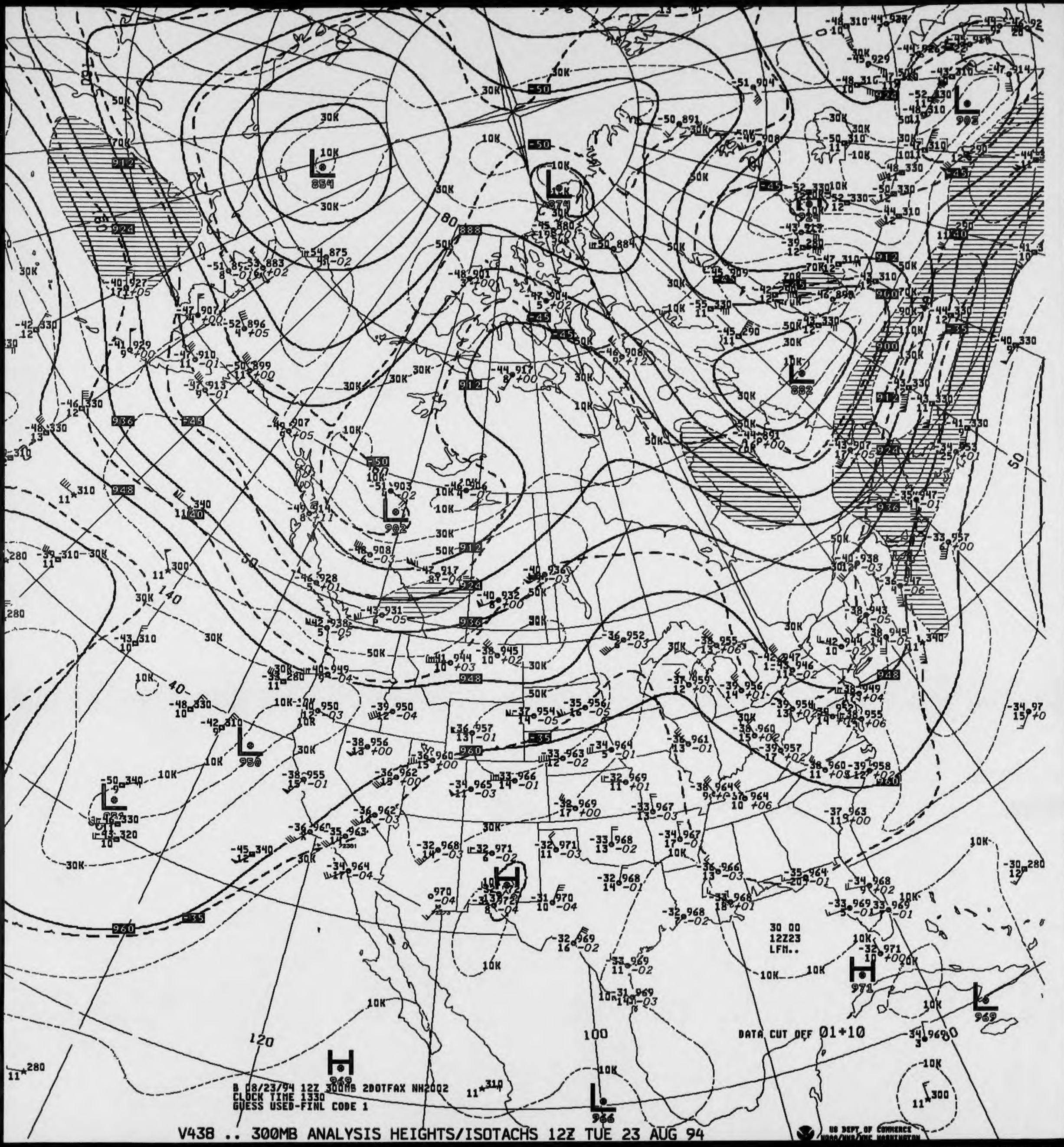
B 08/23/94 12Z 300MB 2DOTFAX NH2002
CLOCK TIME 1330
GUESS USED-FINL CODE 1
30 00
12Z23
LFM..
DATA CUT OFF 01+10
V438 .. 300MB ANALYSIS HEIGHTS/ISOTACHS 12Z TUE 23 AUG 94
US DEPT OF COMMERCE

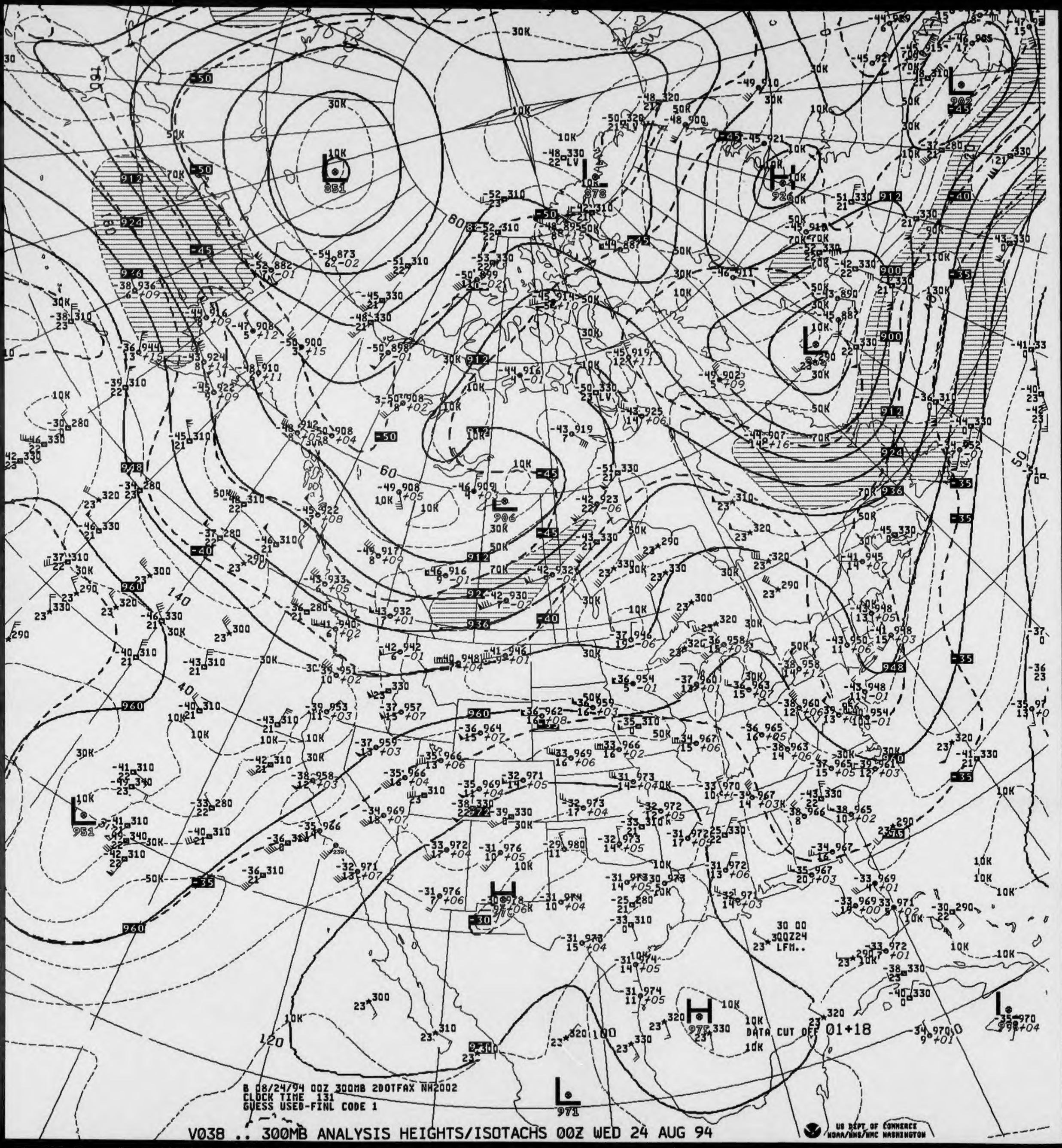
B 08/24/94 00Z 300MB 2DOTFAX NH2002
CLOCK TIME 131
GUESS USED-FINL CODE 1
V038 .. 300MB ANALYSIS HEIGHTS/ISOTACHS 00Z WED 24 AUG 94
30 00
300Z24
LFM..
DATA CUT OFF 01+18
US DEPT OF COMMERCE
NOAA/NWS/NMC WASHINGTON

B 08/24/94 12Z 300MB 2DOTFAX NH2002
CLOCK TIME 1347
GUESS USED-FINL CODE 1

V438 .. 300MB ANALYSIS HEIGHTS/ISOTACHS 12Z WED 24 AUG 94

30 00
12Z24
LFM..

DATA CUT OFF 01+17

US DEPT OF COMMERCE
NOAA/NWS/NMC WASHINGTON

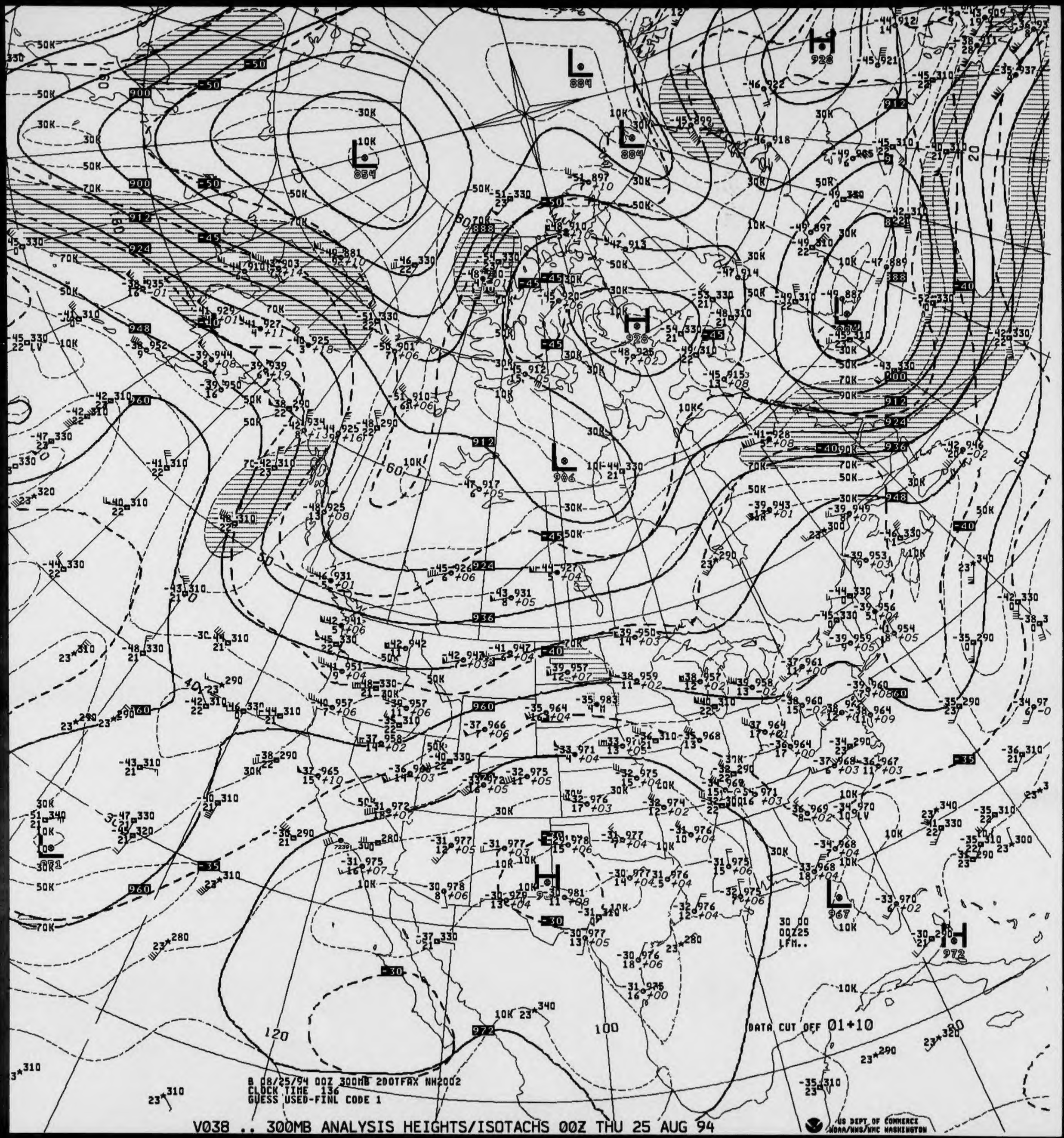
B 08/25/94 00Z 300MB 2DOTFAX NH2002
CLOCK TIME 136
GUESS USED-FINL CODE 1
DATA CUT OFF 01+10
V038 .. 300MB ANALYSIS HEIGHTS/ISOTACHS 00Z THU 25 AUG 94
US DEPT OF COMMERCE
NOAA/NWS/NMC WASHINGTON

B 08/25/94 12Z 300MB 2DOTFAX NH2002
CLOCK TIME 1343
GUESS USED-FINL CODE 1

V438 .. 300MB ANALYSIS HEIGHTS/ISOTACHS 12Z THU 25 AUG 94

DATA CUT OFF 01+19

30 00
12Z25
LFM..

US DEPT OF COMMERCE
NOAA/NWS/NMC WASHINGTON

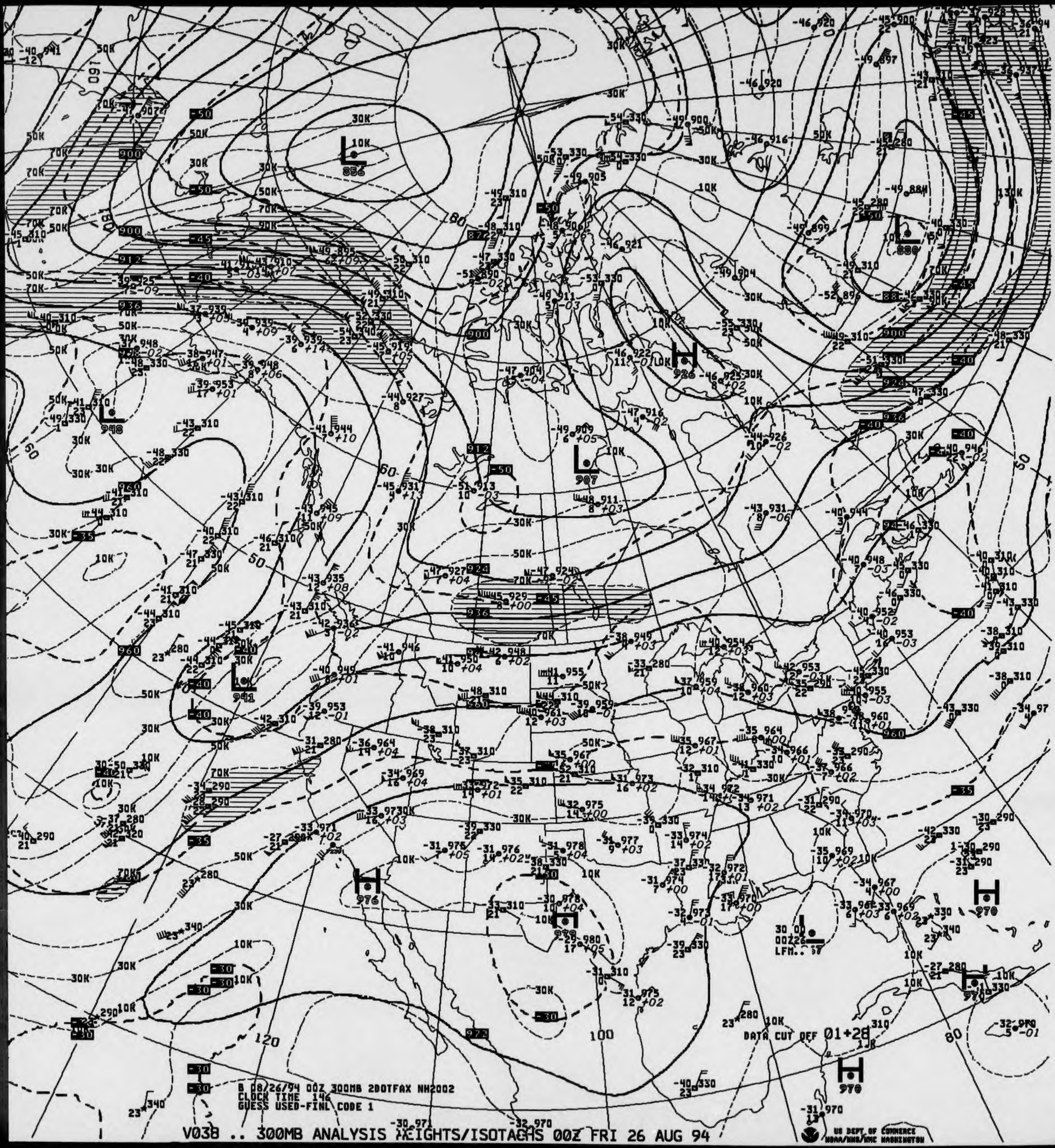

V038 .. 300MB ANALYSIS HEIGHTS/ISOTACHS 00Z FRI 26 AUG 94

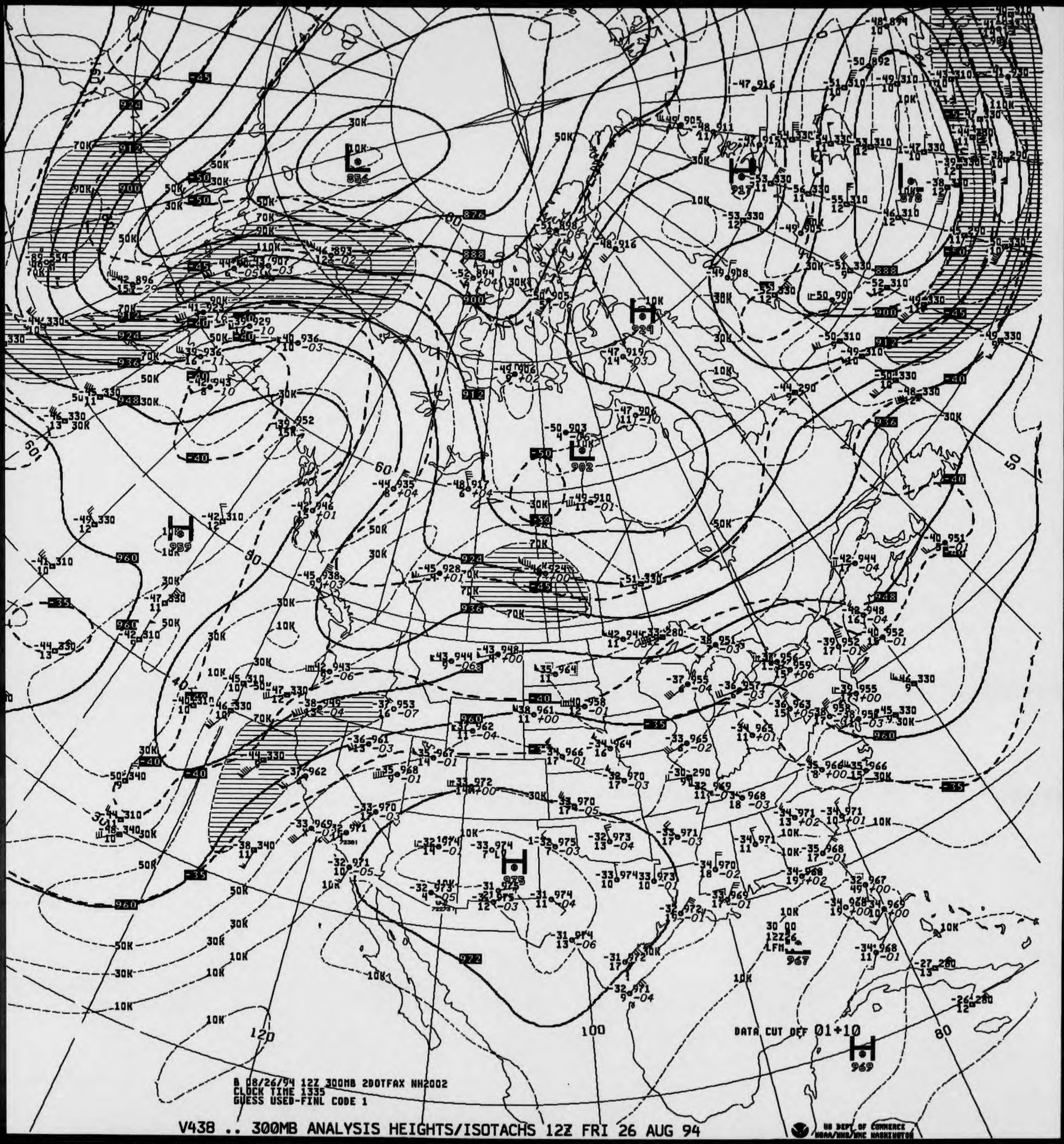
B 08/26/94 12Z 300MB 2DOTFAX NH2002
CLOCK TIME 1335
GUESS USED-FINL CODE 1
DATA CUT OFF 01+10
V438 .. 300MB ANALYSIS HEIGHTS/ISOTACHS 12Z FRI 26 AUG 94
US DEPT OF COMMERCE
NOAA/NWS/NMC WASHINGTON

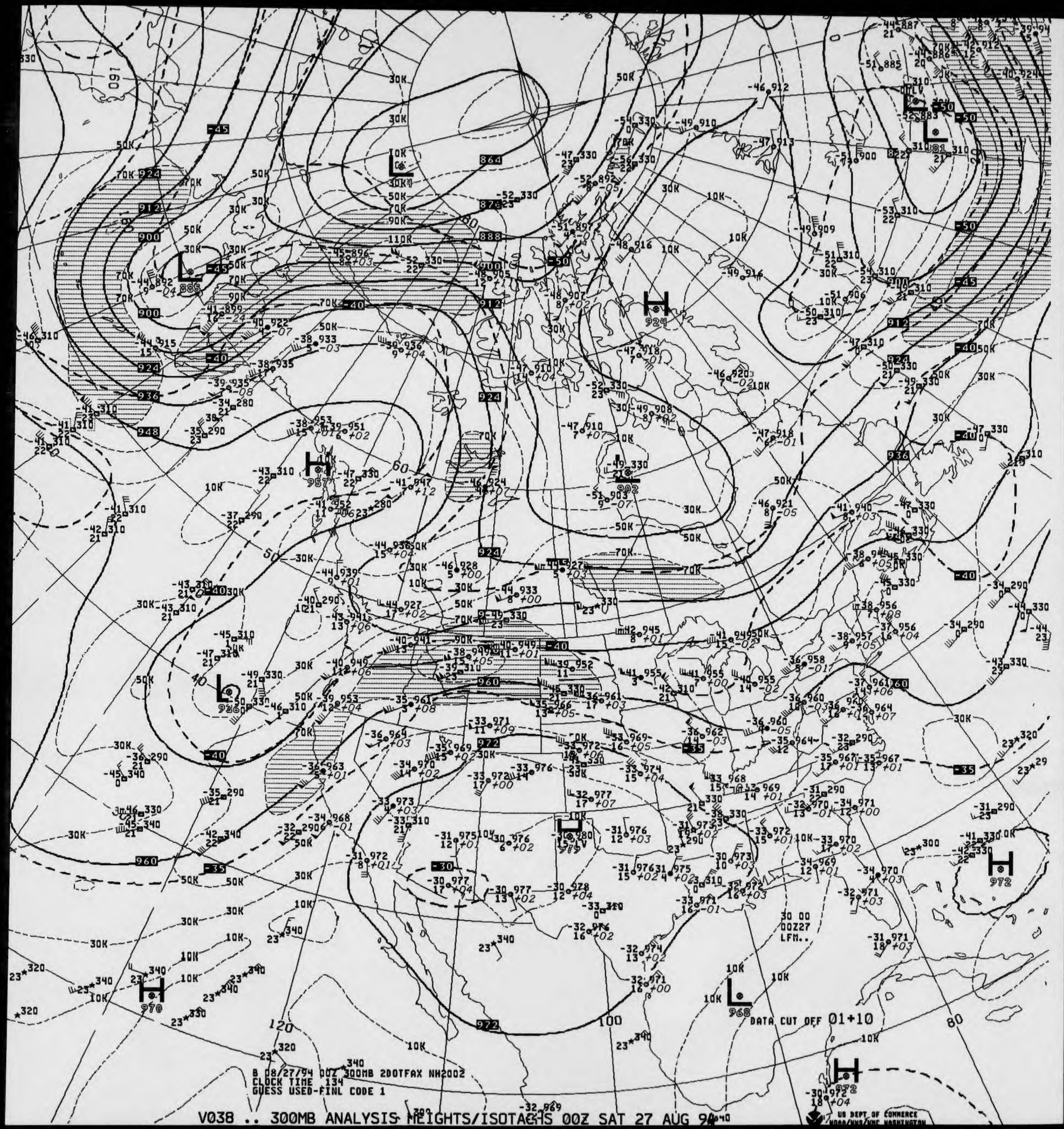
B 08/27/94 00Z 300MB 2DOTFAX NH2002
CLOCK TIME 134
GUESS USED-FINL CODE 1
DATA CUT OFF 01+10
30 00
00Z27
LFM..
US DEPT OF COMMERCE
V038 .. 300MB ANALYSIS HEIGHTS/ISOTACHS 00Z SAT 27 AUG 94

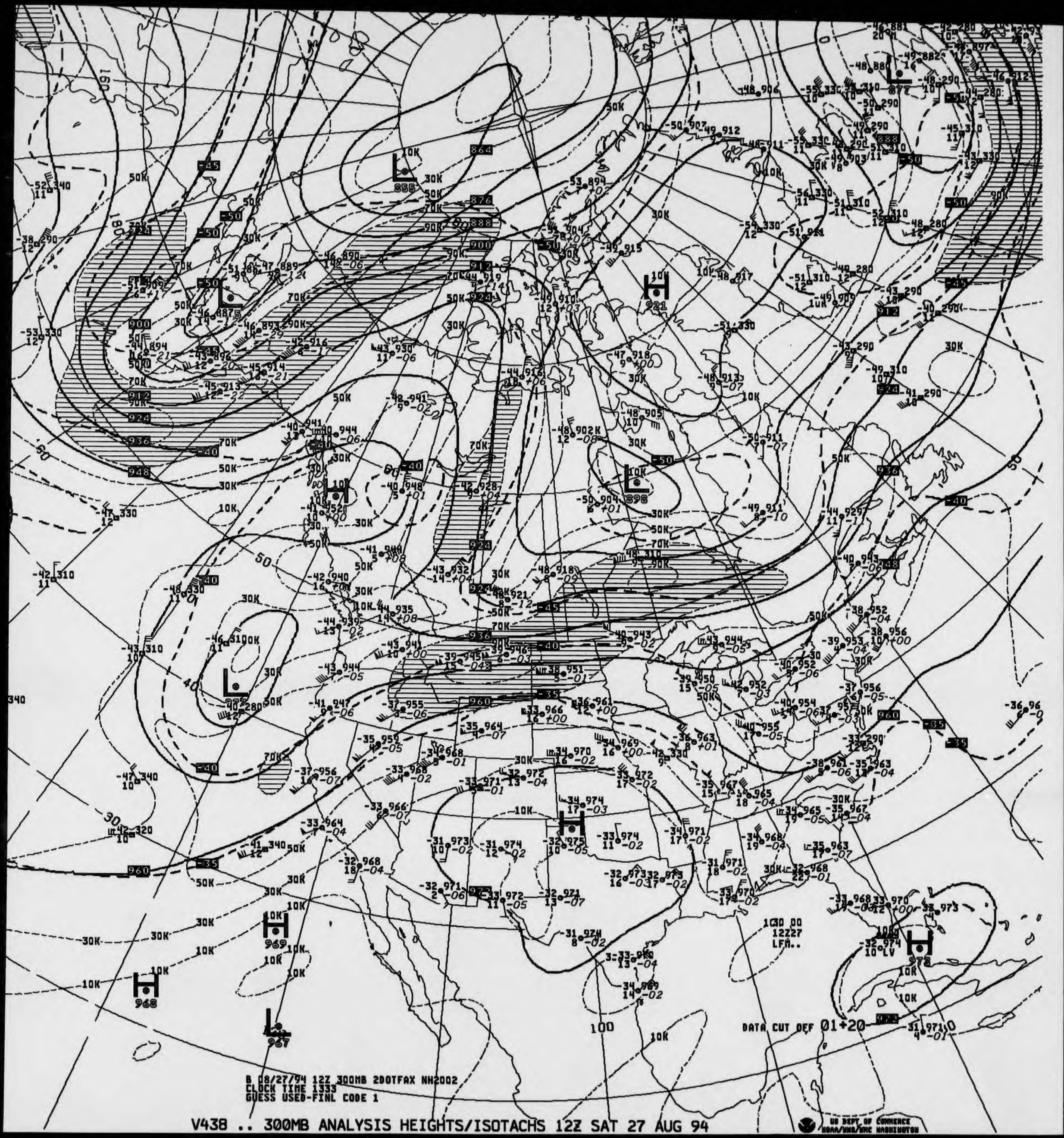
B 08/27/94 12Z 300MB 2DOTFAX NH2002
CLOCK TIME 1333
GUESS USED-FINL CODE 1
DATA CUT OFF 01+20
V438 .. 300MB ANALYSIS HEIGHTS/ISOTACHS 12Z SAT 27 AUG 94
US DEPT OF COMMERCE
NOAA/NWS/NMC WASHINGTON

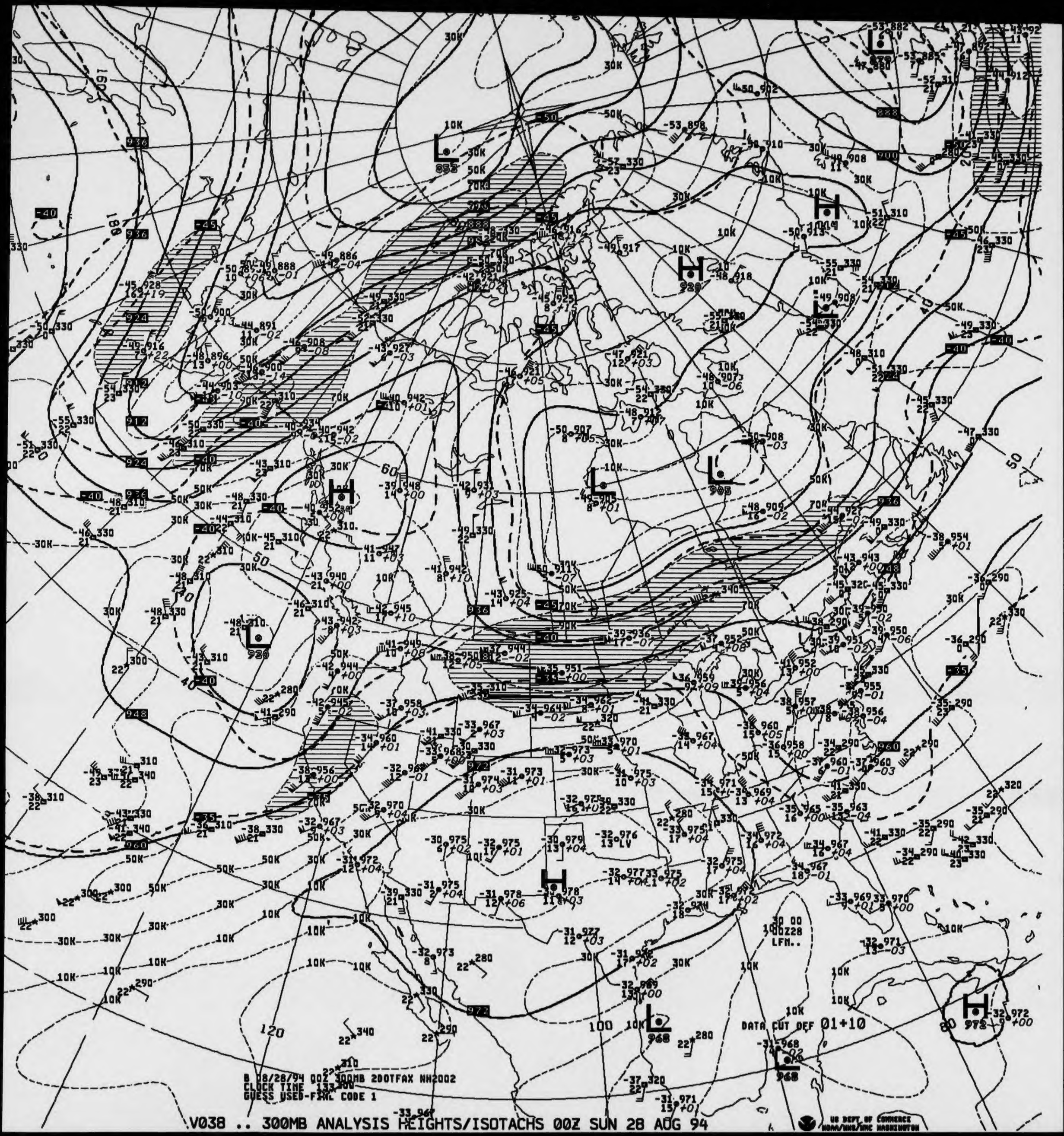
B 08/28/94 00Z 300MB 2DOTFAX NH2002
CLOCK TIME 133300
GUESS USED-FINL CODE 1
DATA CUT OFF 01+10
V038 .. 300MB ANALYSIS HEIGHTS/ISOTACHS 00Z SUN 28 AUG 94
US DEPT OF COMMERCE
NOAA/NWS/NMC WASHINGTON

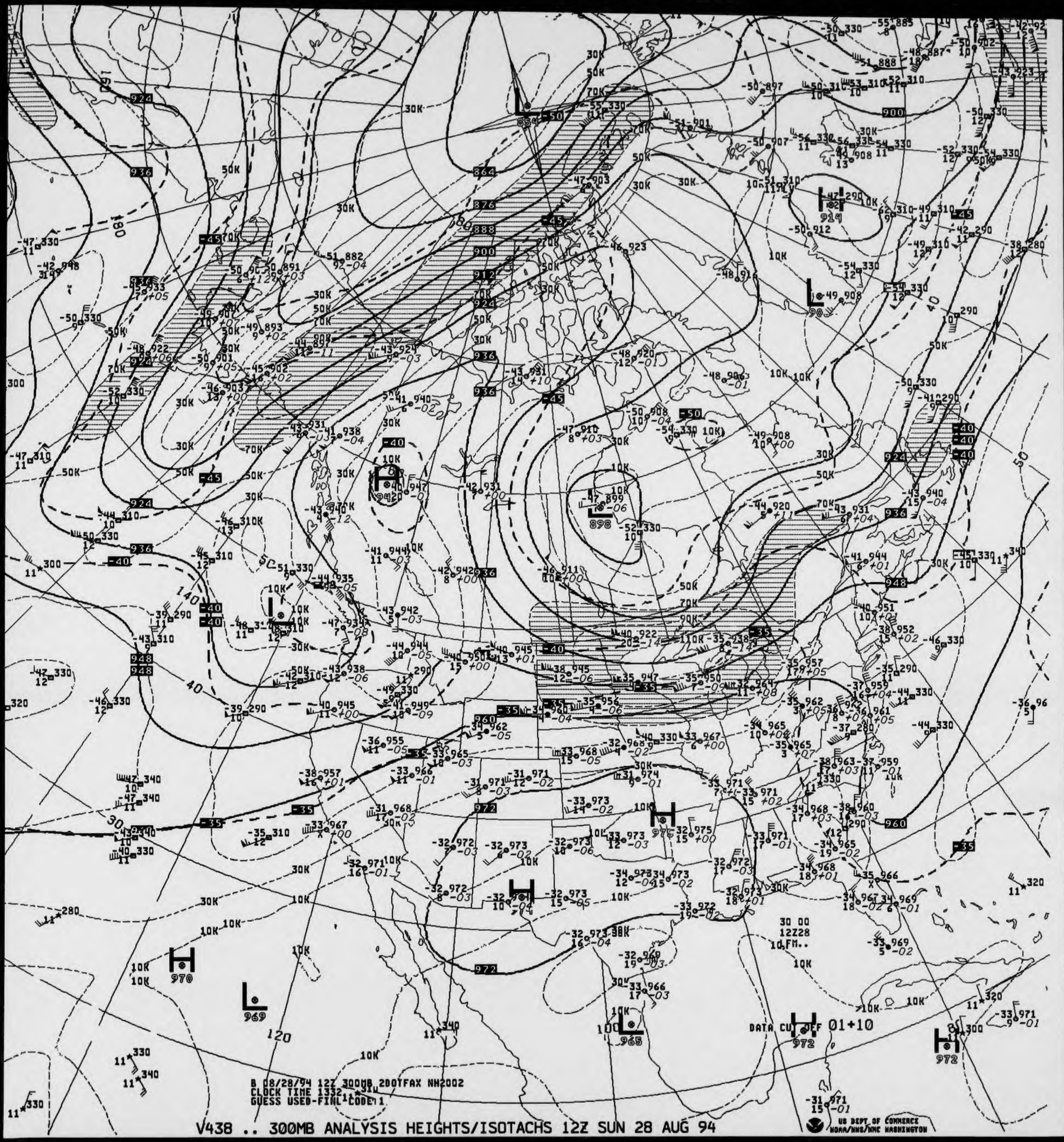
V438 .. 300MB ANALYSIS HEIGHTS/ISOTACHS 12Z SUN 28 AUG 94
B 08/28/94 12Z 300MB 2DOTFAX NH2002
CLOCK TIME 1332
GUESS USED-FINL CODE 1
DATA CUTOFF 01+10
30 00
12Z28
10.FM..
US DEPT OF COMMERCE
NOAA/NWS/NMC WASHINGTON

B 08/29/94 00Z 300MB 2DOTFAX NH2002
CLOCK TIME 135
GUESS USED-FINL CODE 1

DATA CUT OFF 01+17

US DEPT OF COMMERCE
NOAA/NWS/NMC WASHINGTON

300 .. 300MB ANALYSIS HEIGHTS/ISOTACHS 00Z MON 29 AUG 94

B 08/29/94 12Z 300MB 2DOTFAX NH2002
CLOCK TIME 1337
GUESS USED-FINL CODE 1

V438 .. 300MB ANALYSIS HEIGHTS/ISOTACHS 12Z MON 29 AUG 94

DATA CUT OFF 01+17

30 00
12Z29
LFM..

US DEPT OF COMMERCE
NOAA/NWS/NMC WASHINGTON

B 08/30/94 00Z 300MB 2DOTFAX NH2002
CLOCK TIME 133
GUESS USED-FINL CODE 1

V038 .. 300MB ANALYSIS HEIGHTS/ISOTACHS 00Z TUE 30 AUG 94

30 00
00Z30
LFM..

DATA CUT OFF 01+10

US DEPT OF COMMERCE
NOAA/NWS/NMC WASHINGTON

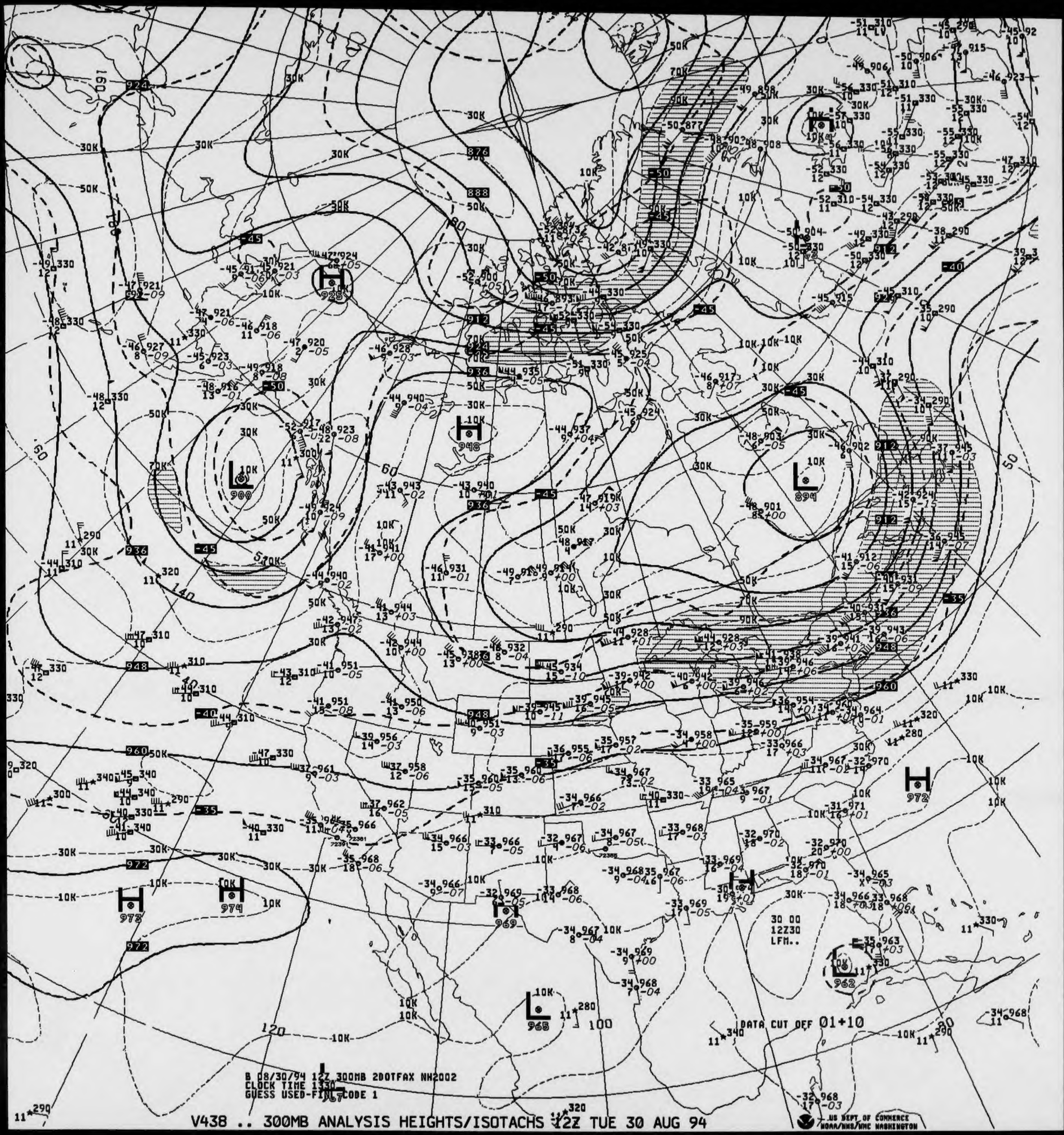

V438 .. 300MB ANALYSIS HEIGHTS/ISOTACHS 12Z TUE 30 AUG 94

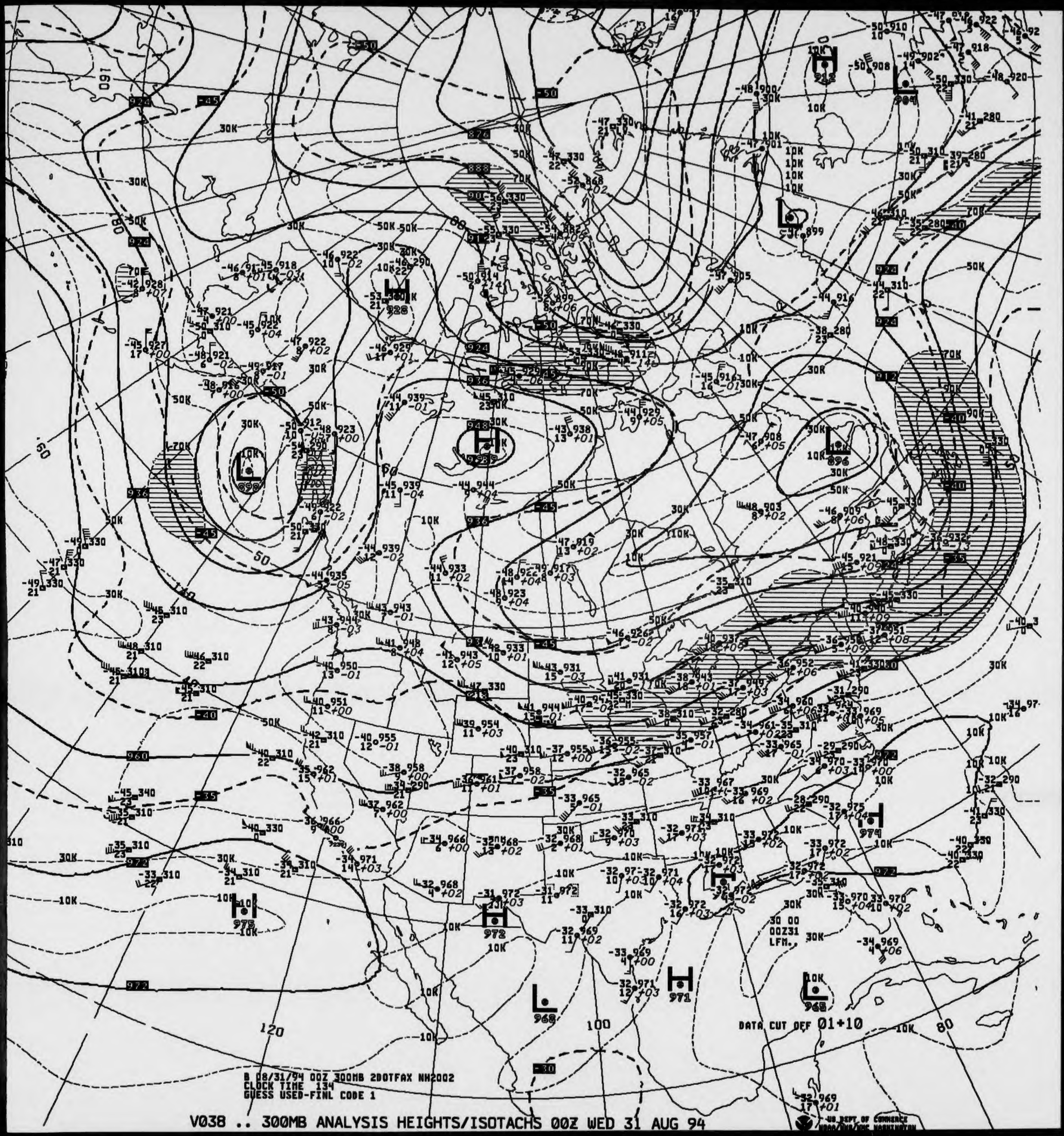
B 08/31/94 00Z 300MB 2DOTFAX NH2002
CLOCK TIME 134
GUESS USED-FINL CODE 1
DATA CUT OFF 01+10
00Z31
LFM..
V038 .. 300MB ANALYSIS HEIGHTS/ISOTACHS 00Z WED 31 AUG 94

B 08/31/94 12Z 300MB 2DOTFAX NH2002
CLOCK TIME 1407
GUESS USED-FINL CODE 1

30 00
12Z31
LFM..

DATA CUT OFF 01+41

V438 .. 300MB ANALYSIS HEIGHTS/ISOTACHS 12Z WED 31 AUG 94

US DEPT OF COMMERCE
NOAA/NWS/NMC WASHINGTON

AA Form 48 - 364A
v. 8 - 83)

U.S. Department of Commerce
National Oceanic and Atmospheric Administration
National Environmental Satellite, Data, and Information Service
National Climatic Data Center

250 MB CONSTANT PRESSURE CHARTS

NORTH AMERICAN NMC

ALL RECORDS ARE THE BEST AVAILABLE FOR FILMING

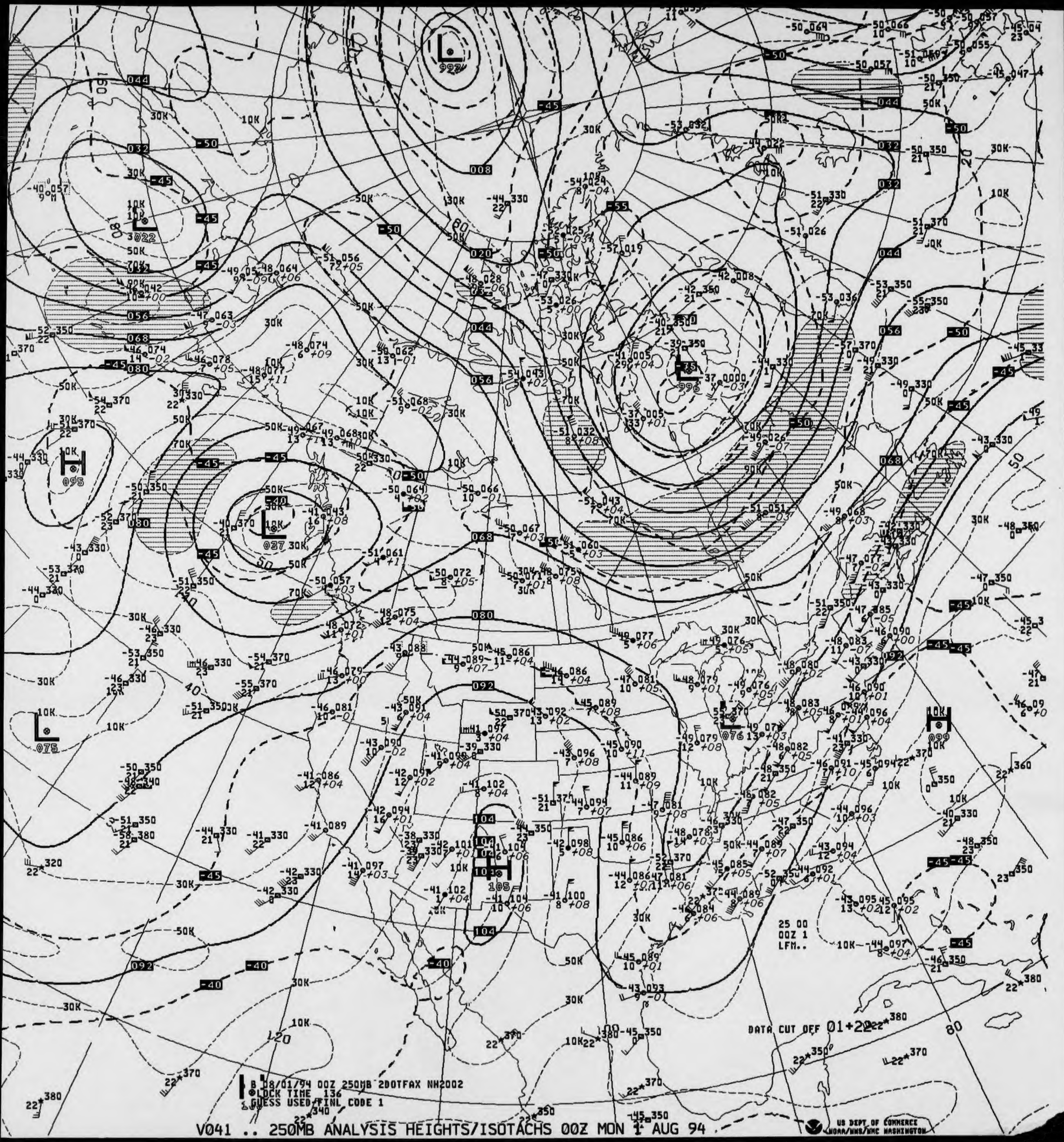

V041 .. 250MB ANALYSIS HEIGHTS/ISOTACHS 00Z MON 1 AUG 94

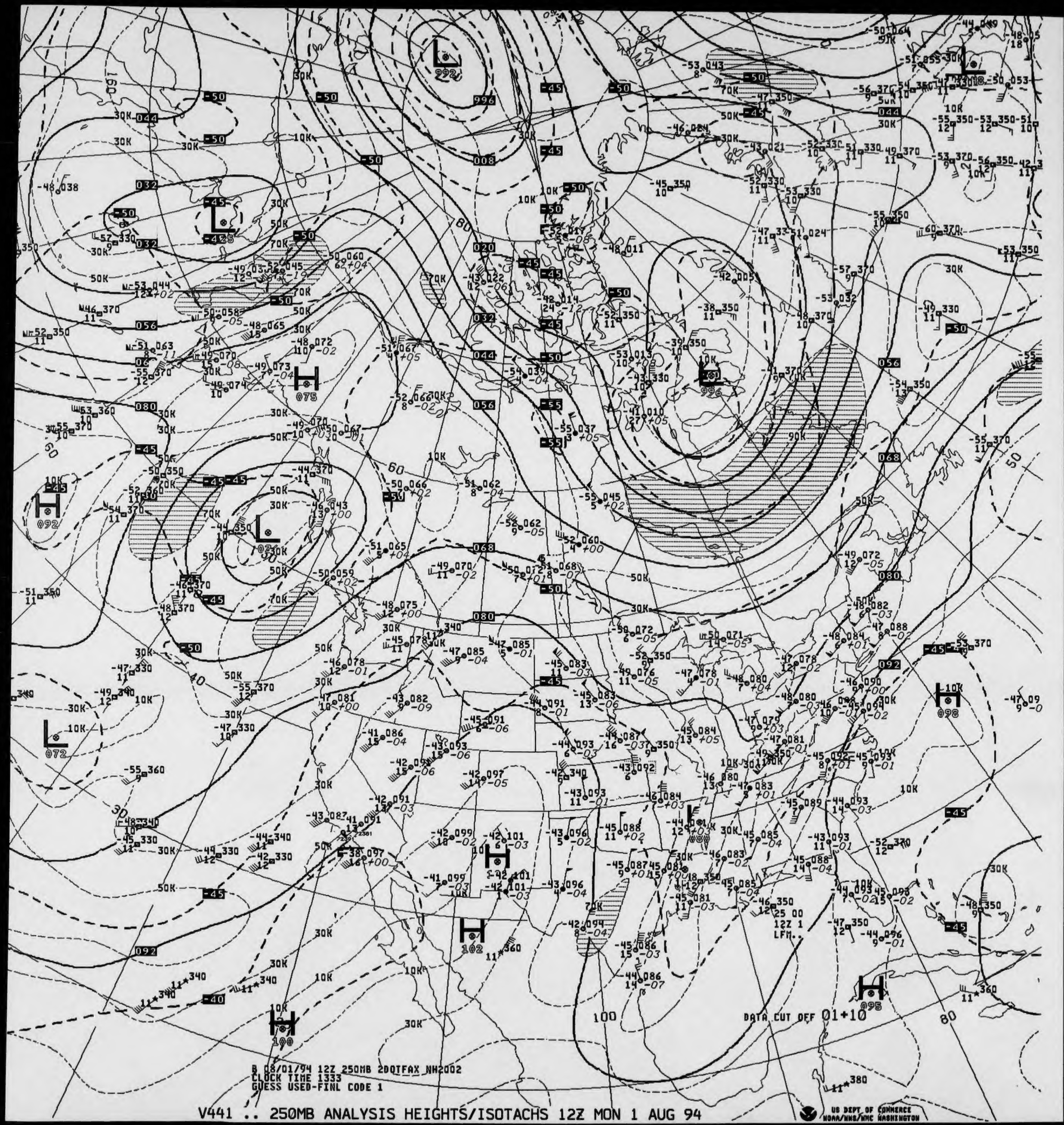
B 08/01/94 12Z 250MB 2DOTFAX NH2002
CLOCK TIME 1333
GUESS USED-FINL CODE 1
V441 .. 250MB ANALYSIS HEIGHTS/ISOTACHS 12Z MON 1 AUG 94
DATA CUT OFF 01+10
12Z 1
LFM..
US DEPT OF COMMERCE
NOAA/NWS/NMC WASHINGTON

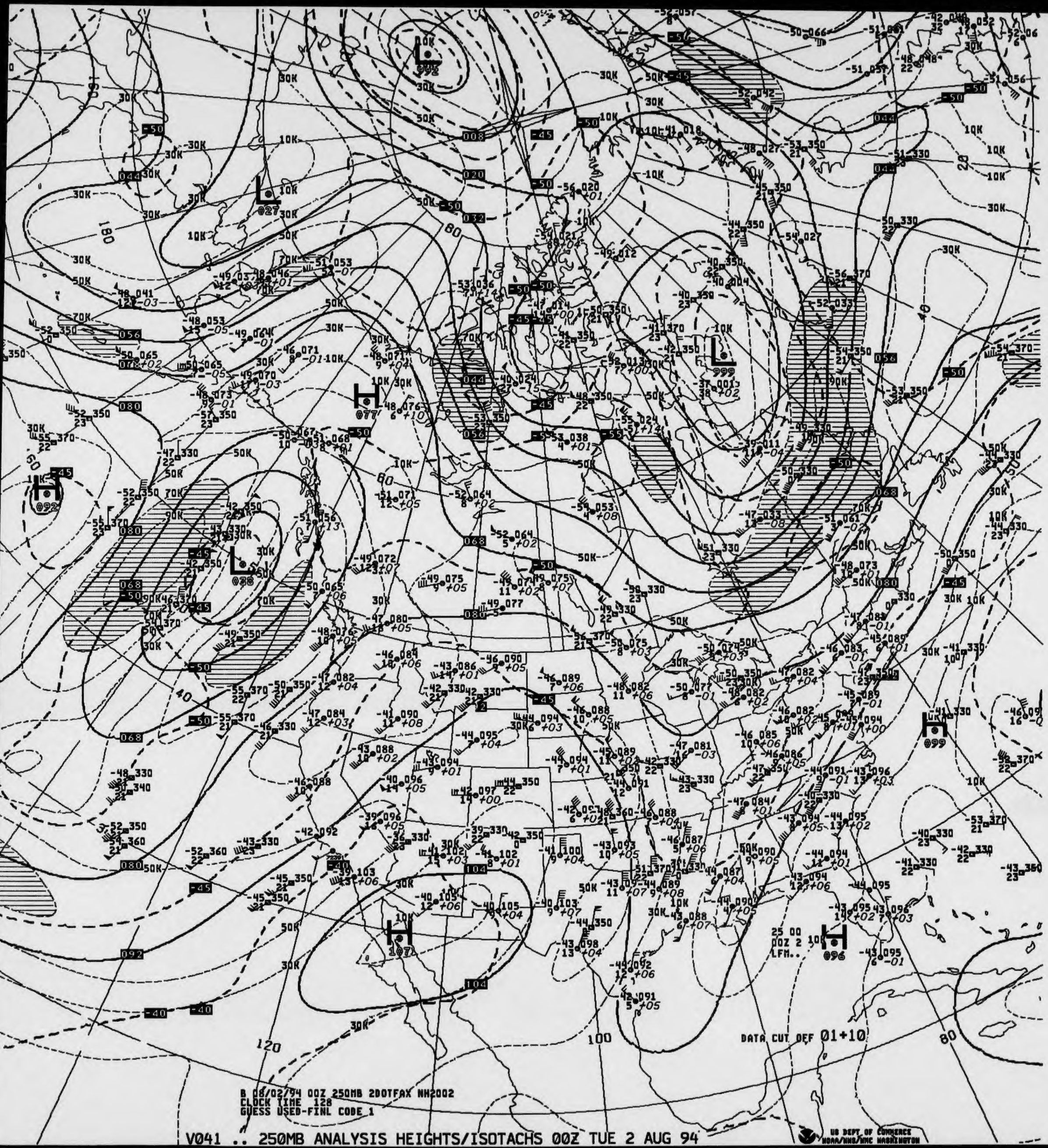
B 08/02/94 00Z 250MB 2DOTFAX NH2002
CLOCK TIME 128
GUESS USED-FINL CODE 1
V041 .. 250MB ANALYSIS HEIGHTS/ISOTACHS 00Z TUE 2 AUG 94
DATA CUT OFF 01+10
25 00
00Z 2 10
LFM..
US DEPT OF COMMERCE
NOAA/NWS/NMC WASHINGTON

B 08/02/94 12Z 250MB 2DOTFAX NH2002
CLOCK TIME 1330
GUESS USED-FINL CODE 1

DATA CUT OFF 01+10

V441 .. 250MB ANALYSIS HEIGHTS/ISOTACHS 12Z TUE 2 AUG 94

US DEPT OF COMMERCE
NOAA/NWS/NMC WASHINGTON

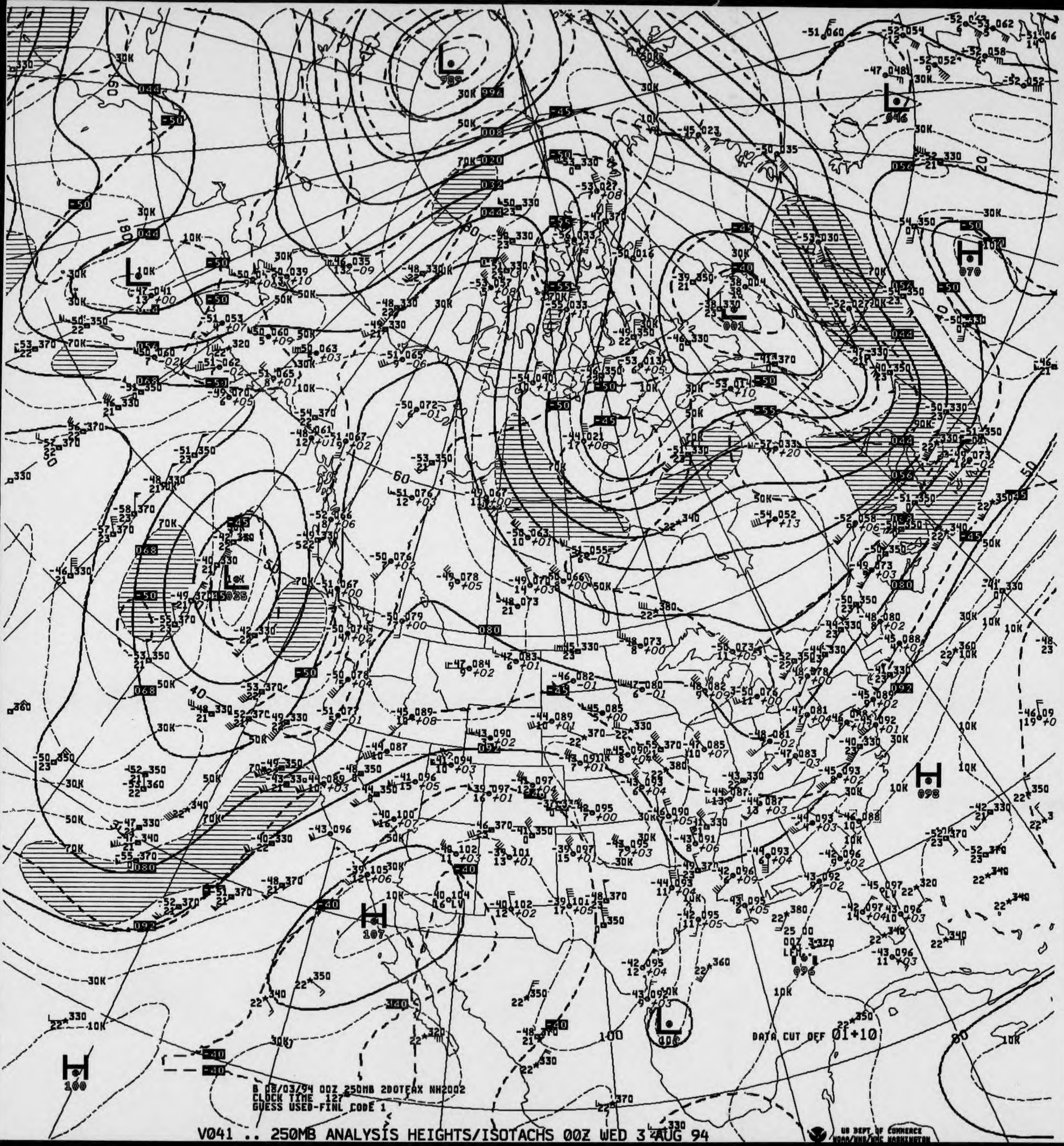
B 08/03/94 00Z 250MB 2DOTEAX NH2002
CLOCK TIME 127
GUESS USED-FINL CODE 1
V041 .. 250MB ANALYSIS HEIGHTS/ISOTACHS 00Z WED 3 AUG 94
DATA CUT OFF 01+10
US DEPT OF COMMERCE
NOAA/NWS/NMC WASHINGTON

B 08/03/94 12Z 250MB 2DOTFAX NH2002
CLOCK TIME 1331
GUESS USED-FINL CODE 1

V441 .. 250MB ANALYSIS HEIGHTS/ISOTACHS 12Z WED 3 AUG 94

DATA CUT OFF 01+10

US DEPT OF COMMERCE
NOAA/NWS/NMC WASHINGTON

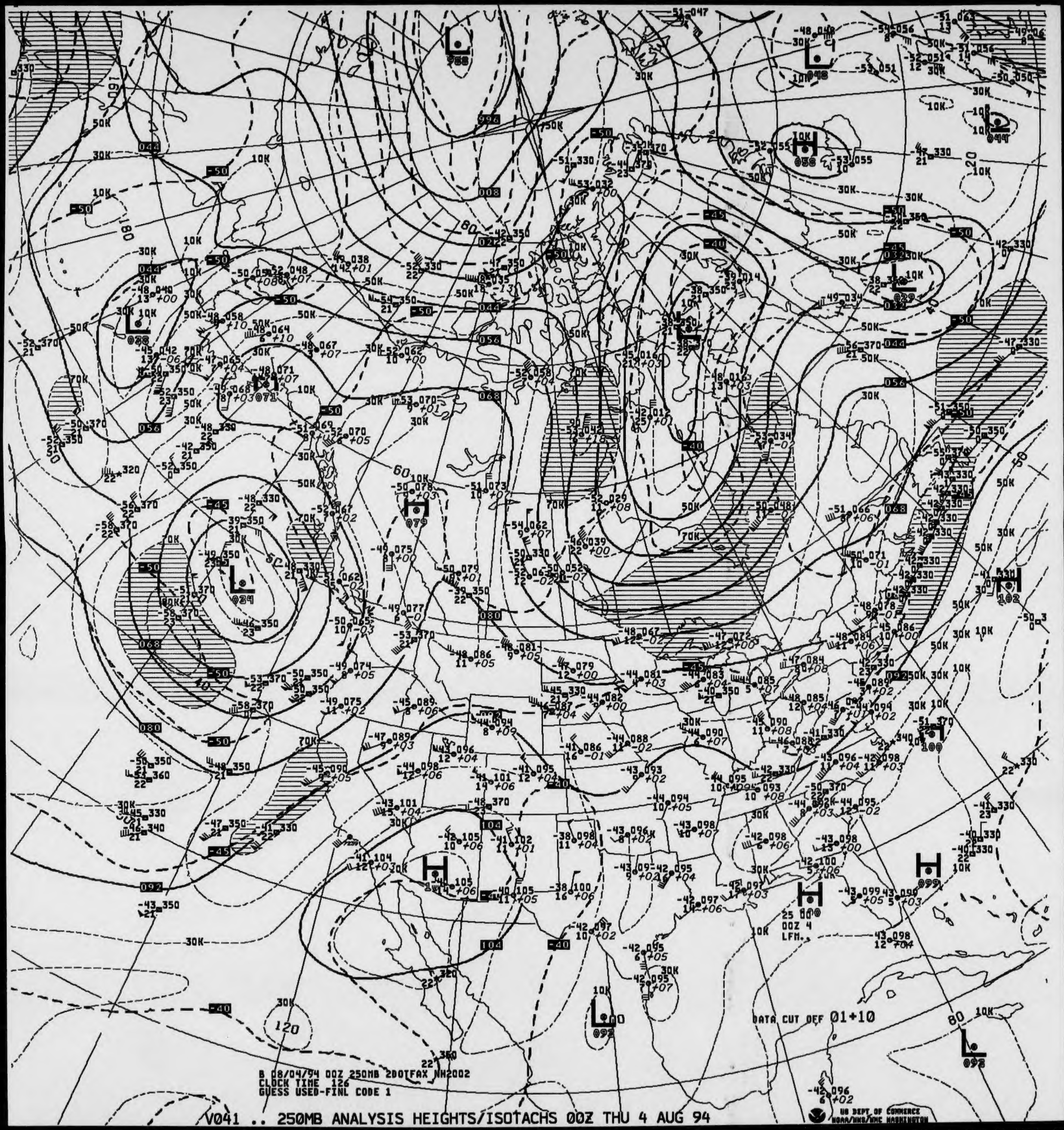
B 08/04/94 00Z 250MB 2DOIFAX NH2002
CLOCK TIME 126
GUESS USED-FINL CODE 1
V041 .. 250MB ANALYSIS HEIGHTS/ISOTACHS 00Z THU 4 AUG 94
DATA CUT OFF 01+10
US DEPT OF COMMERCE
NOAA/NWS/NMC WASHINGTON

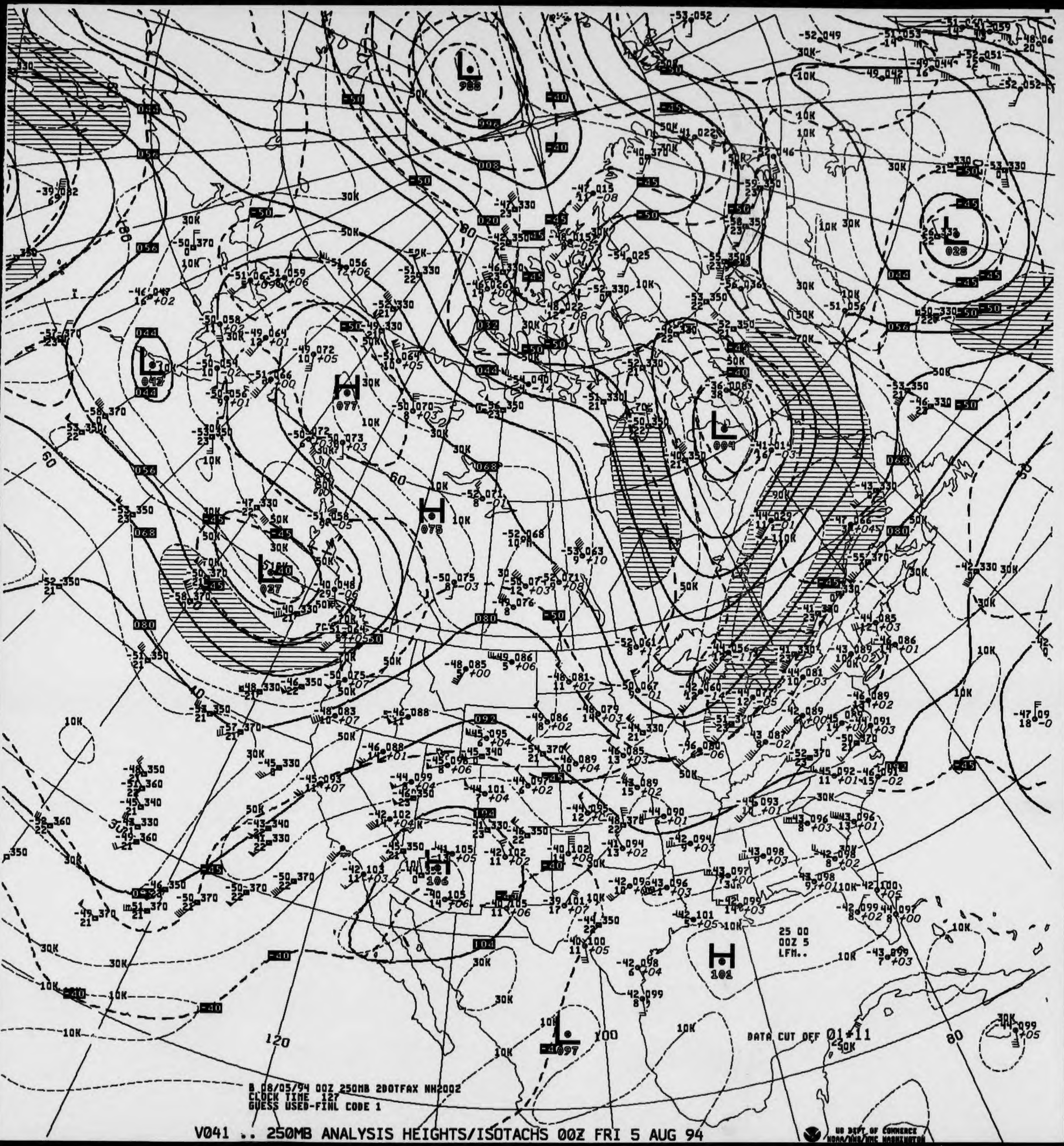
B 08/05/94 00Z 250MB 2DOTFAX NH2002
CLOCK TIME 127
GUESS USED-FINL CODE 1
V041 .. 250MB ANALYSIS HEIGHTS/ISOTACHS 00Z FRI 5 AUG 94
25 00
00Z 5
LFM..
DATA CUT DEF 01+11
US DEPT OF COMMERCE

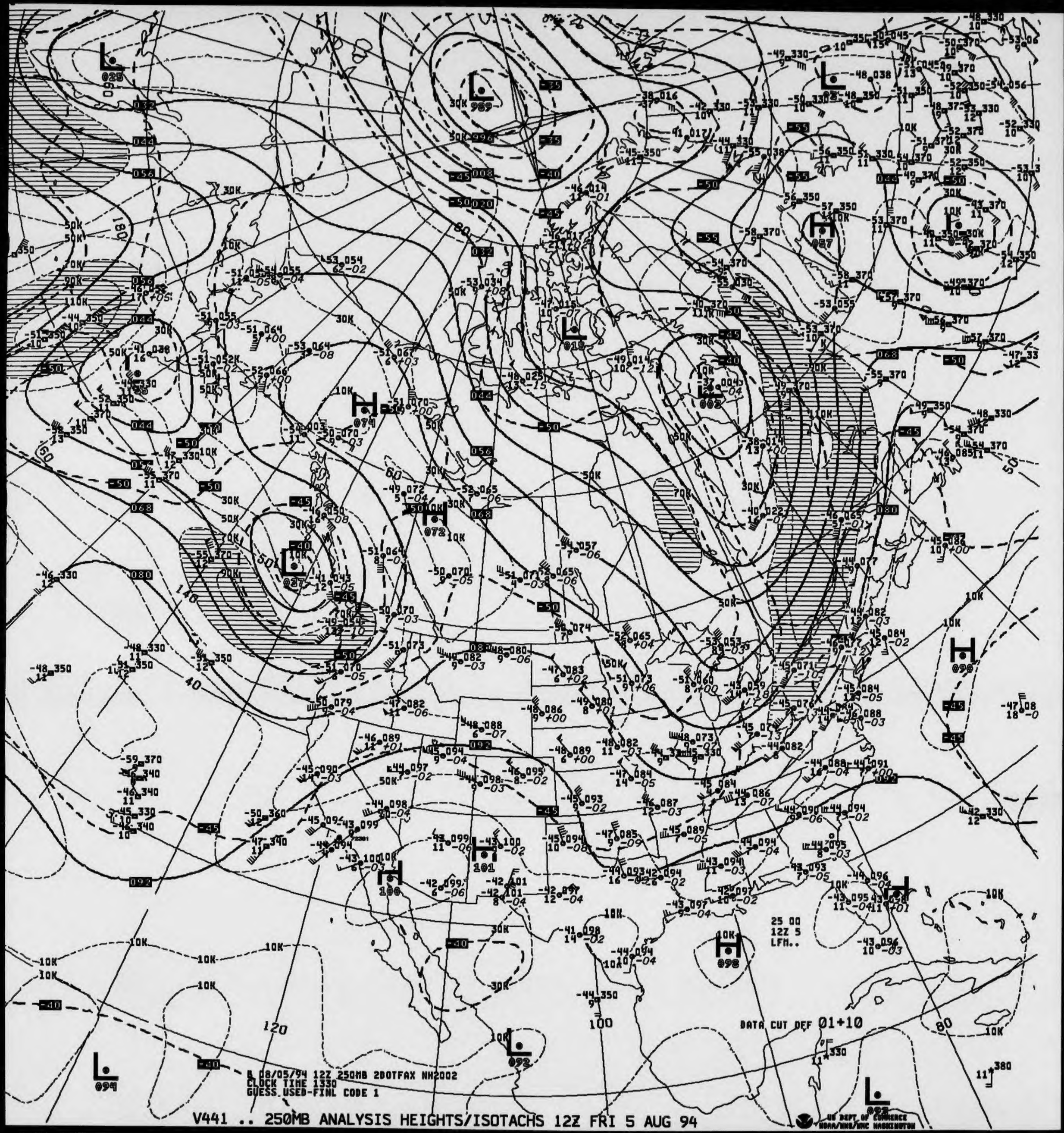
V441 .. 250MB ANALYSIS HEIGHTS/ISOTACHS 12Z FRI 5 AUG 94
A 08/05/94 12Z 250MB 2DOTFAX NH2002
CLOCK TIME 1330
GUESS USED-FINL CODE 1
DATA CUT OFF 01+10
25 00
12Z 5
LFM..
US DEPT OF COMMERCE
NOAA/NWS/NMC WASHINGTON

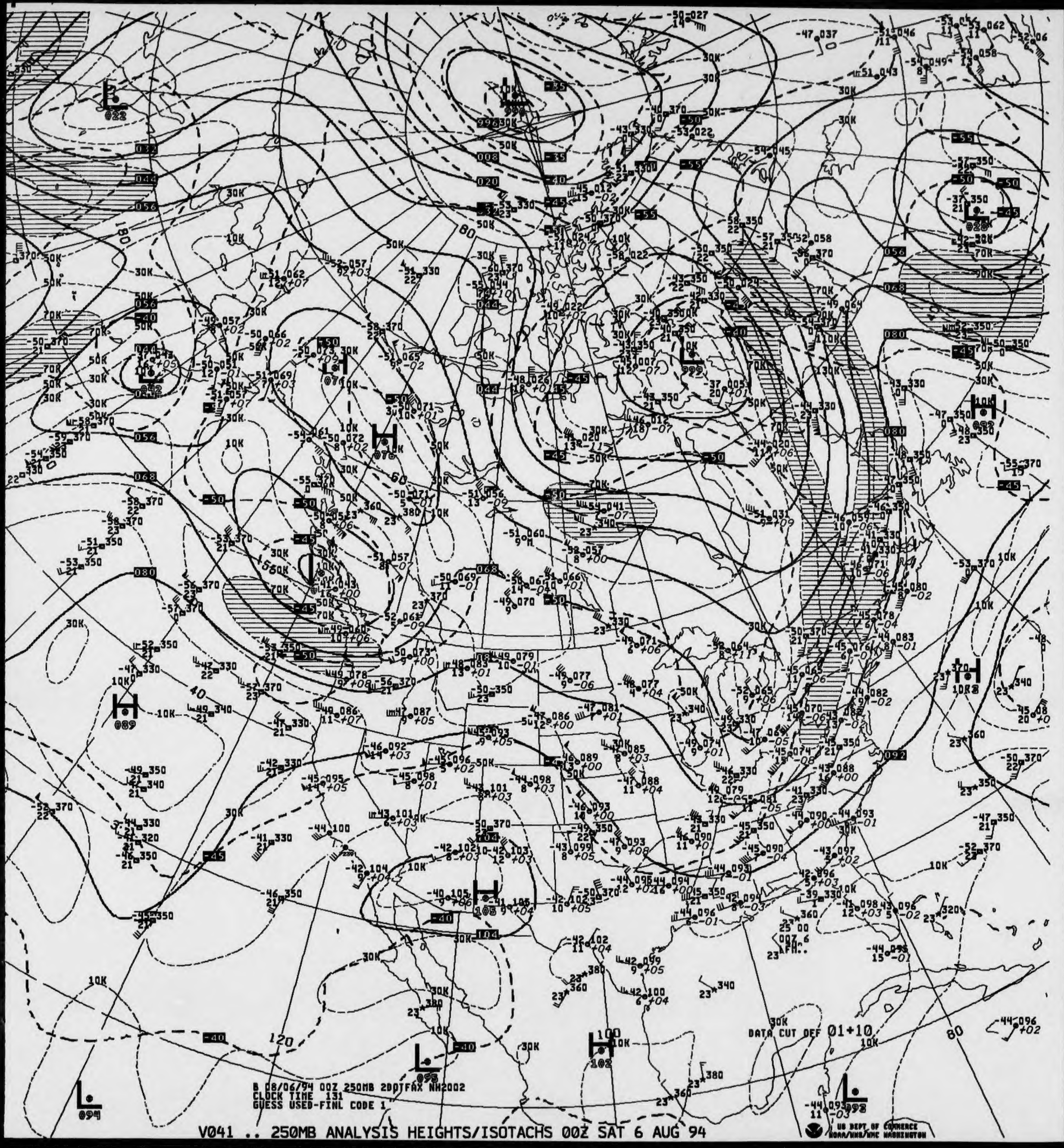
B 08/06/94 00Z 250MB 2001FAX NH2002
CLOCK TIME 131
GUESS USED-FINL CODE 1
V041 .. 250MB ANALYSIS HEIGHTS/ISOTACHS 00Z SAT 6 AUG 94
DATA CUT DEF 01+10
US DEPT OF COMMERCE
NOAA/NWS/NMC WASHINGTON

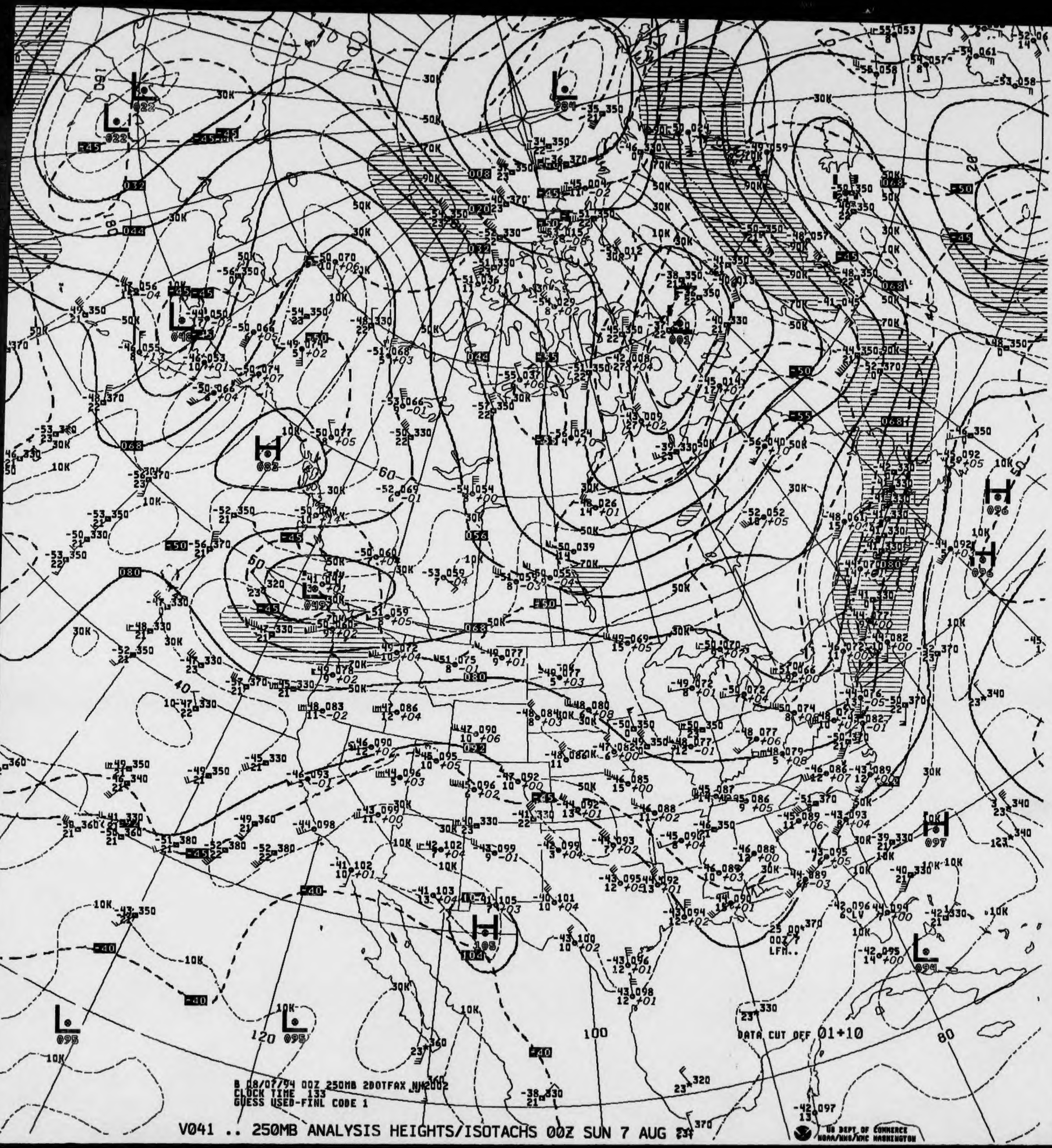
V041 .. 250MB ANALYSIS HEIGHTS/ISOTACHS 00Z SUN 7 AUG 94
B 08/07/94 00Z 250MB 2DOTFAX NM2002
CLOCK TIME 133
GUESS USED-FINL CODE 1
DATA CUT OFF 01+10
US DEPT OF COMMERCE
NOAA/NWS/NMC WASHINGTON

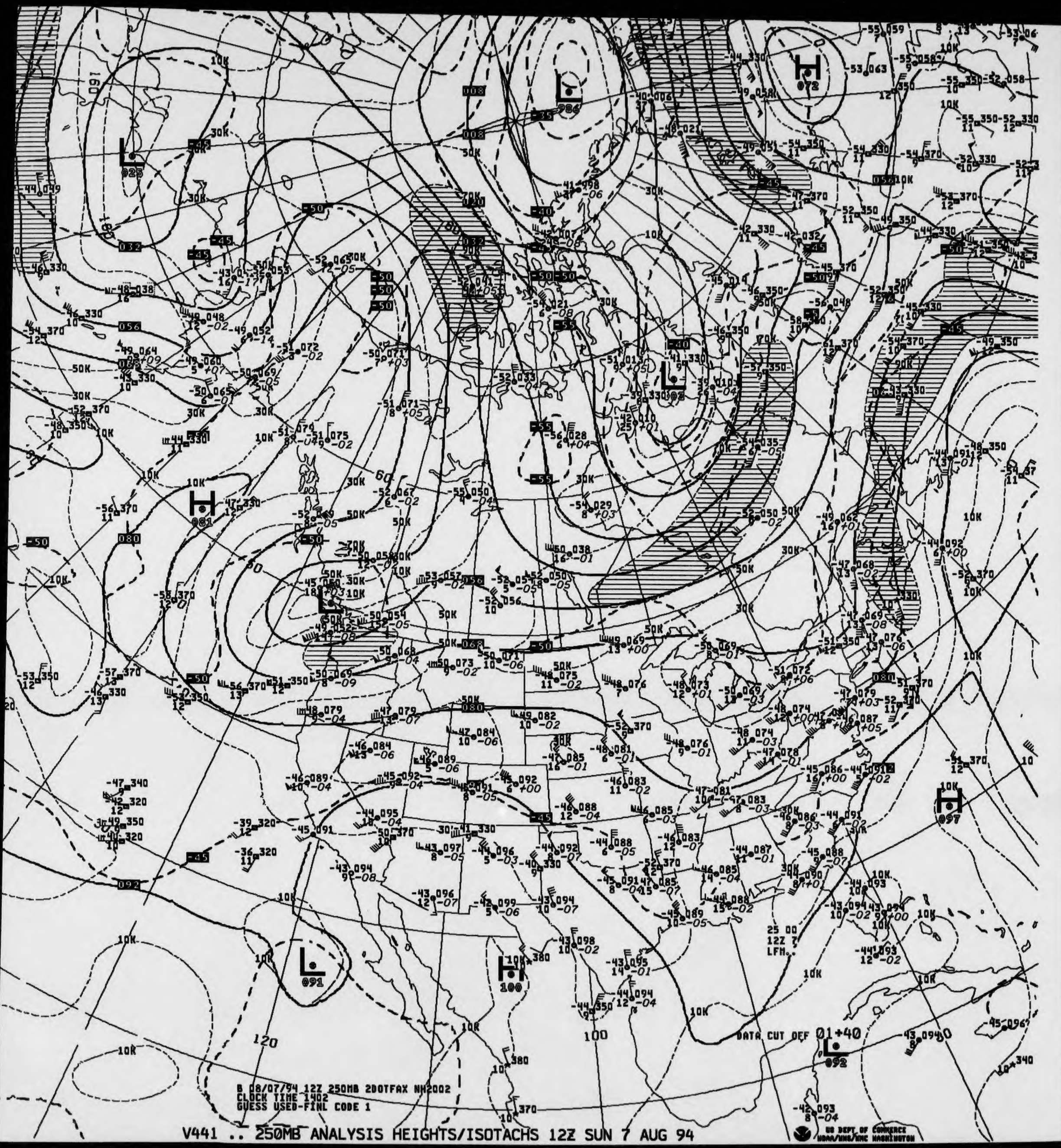
B 08/07/94 12Z 250MB 2DOTFAX NH2002
CLOCK TIME 1402
GUESS USED-FINL CODE 1
V441 .. 250MB ANALYSIS HEIGHTS/ISOTACHS 12Z SUN 7 AUG 94
DATA CUT OFF 01+40
25 00
12Z 7
LFM
US DEPT OF COMMERCE
NOAA/NWS/NMC WASHINGTON

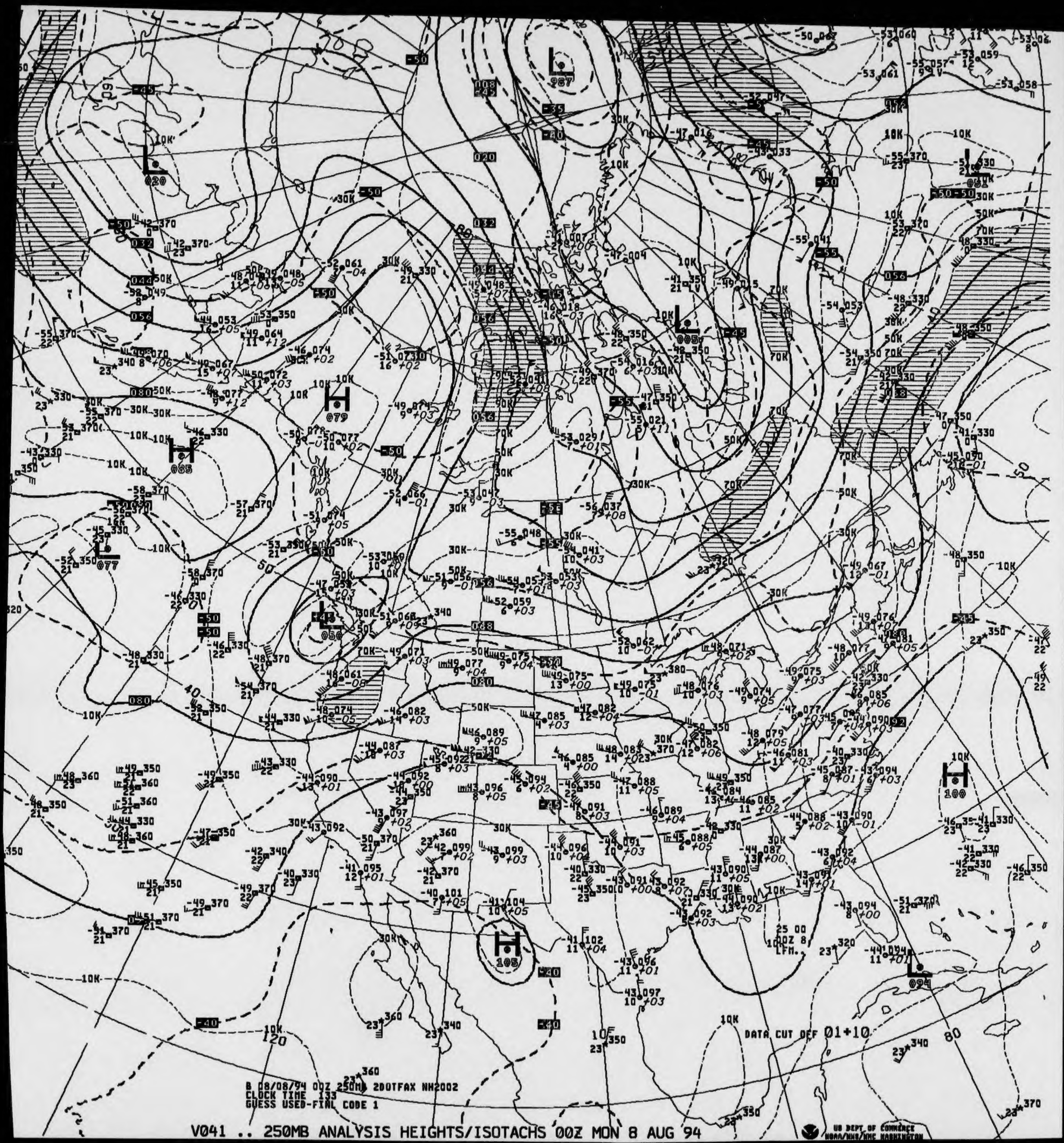
V041 .. 250MB ANALYSIS HEIGHTS/ISOTACHS 00Z MON 8 AUG 94
B 08/08/94 00Z 250MB 2DOTFAX NH2002
CLOCK TIME 133
GUESS USED-FINL CODE 1
DATA CUT OFF 01+10
25 00
00Z 8
LFM..
US DEPT OF COMMERCE
NOAA/NWS/NMC WASHINGTON

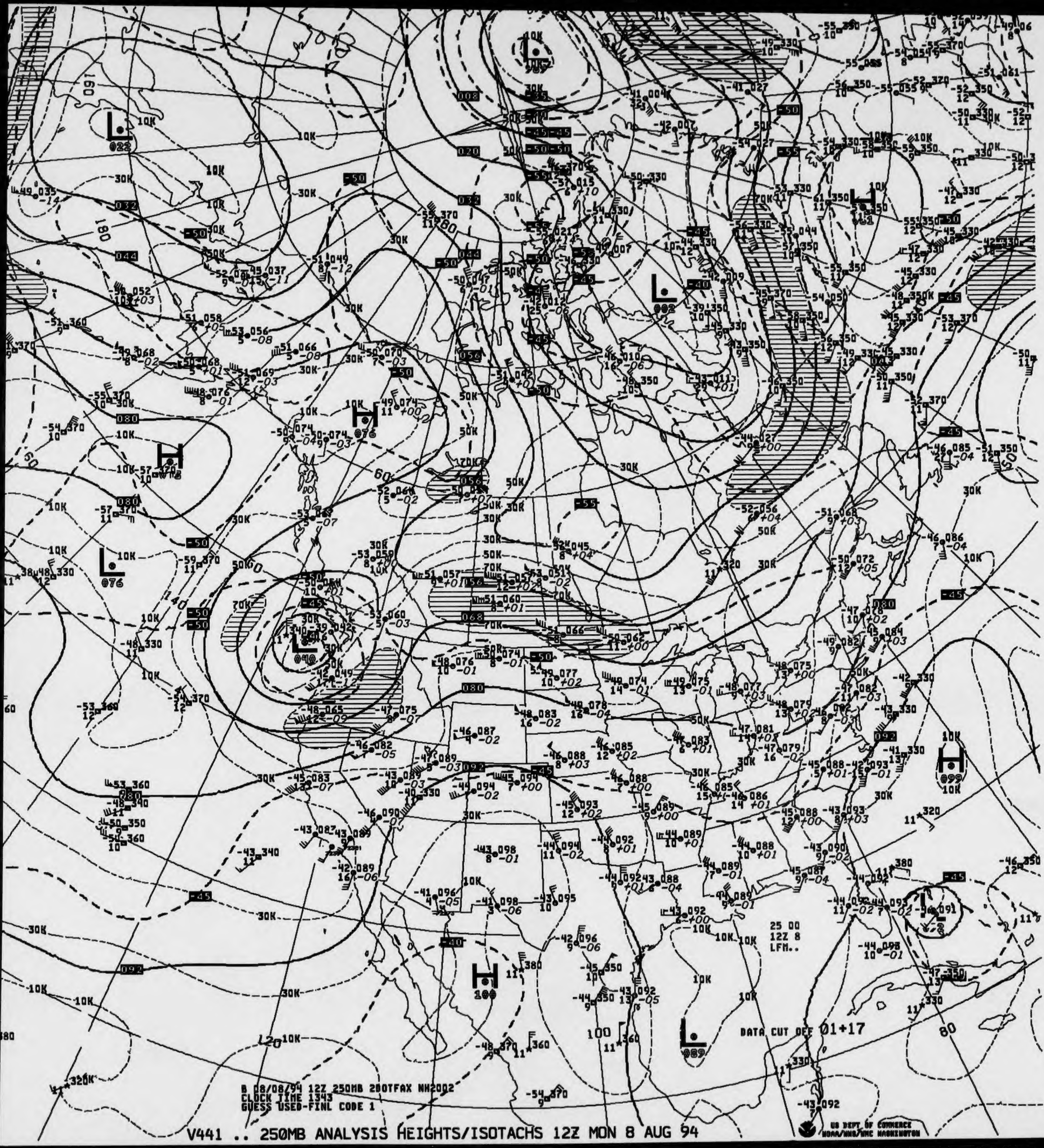

V441 .. 250MB ANALYSIS HEIGHTS/ISOTACHS 12Z MON 8 AUG 94

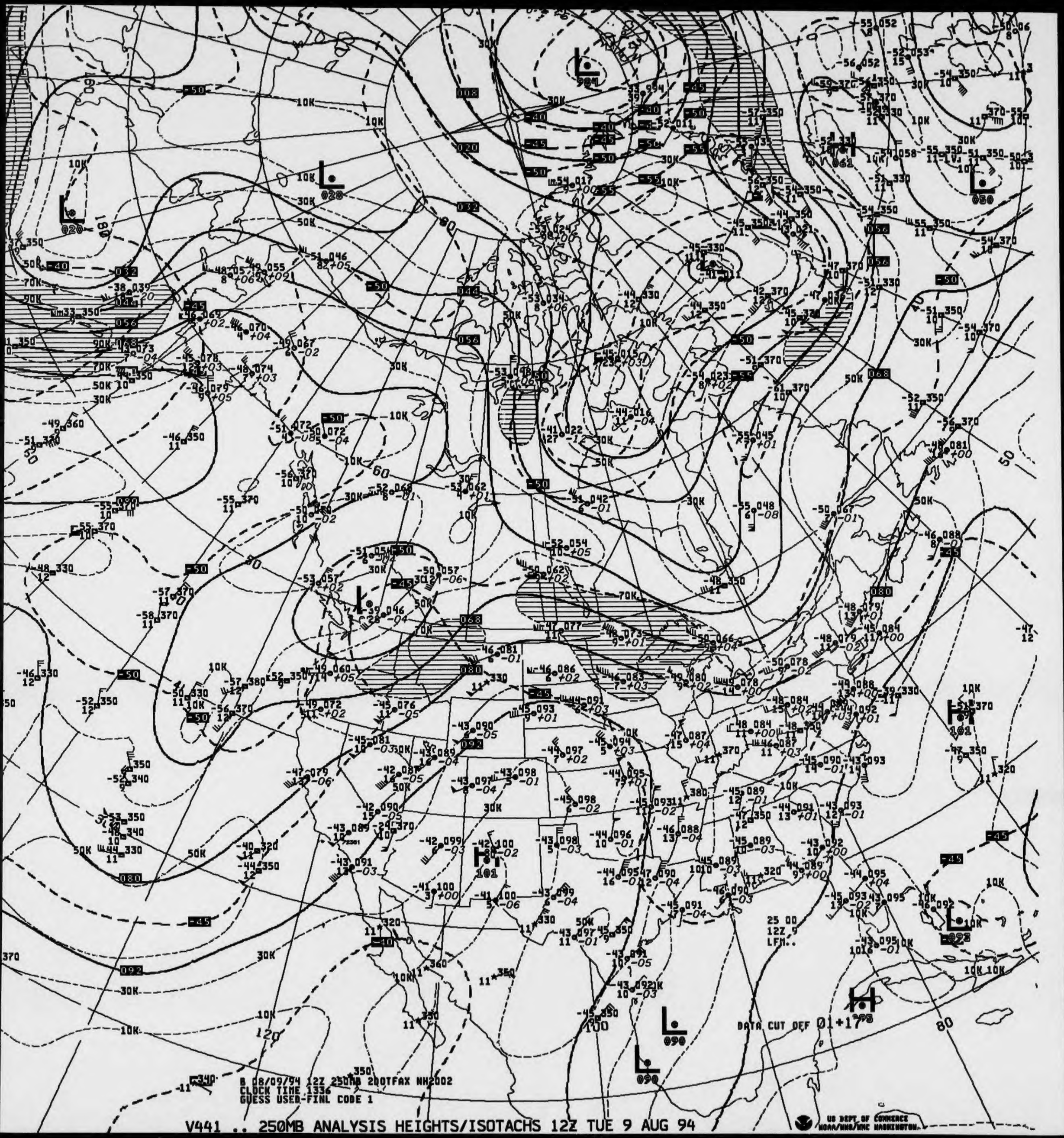
V441 .. 250MB ANALYSIS HEIGHTS/ISOTACHS 12Z TUE 9 AUG 94
B 08/09/94 12Z 250MB 2HOTFAX NH2002
CLOCK TIME 1336
GUESS USED-FINL CODE 1
DATA CUT OFF 01+17
25 00
12Z 9
LFM..
US DEPT OF COMMERCE
NOAA/NWS/NMC WASHINGTON

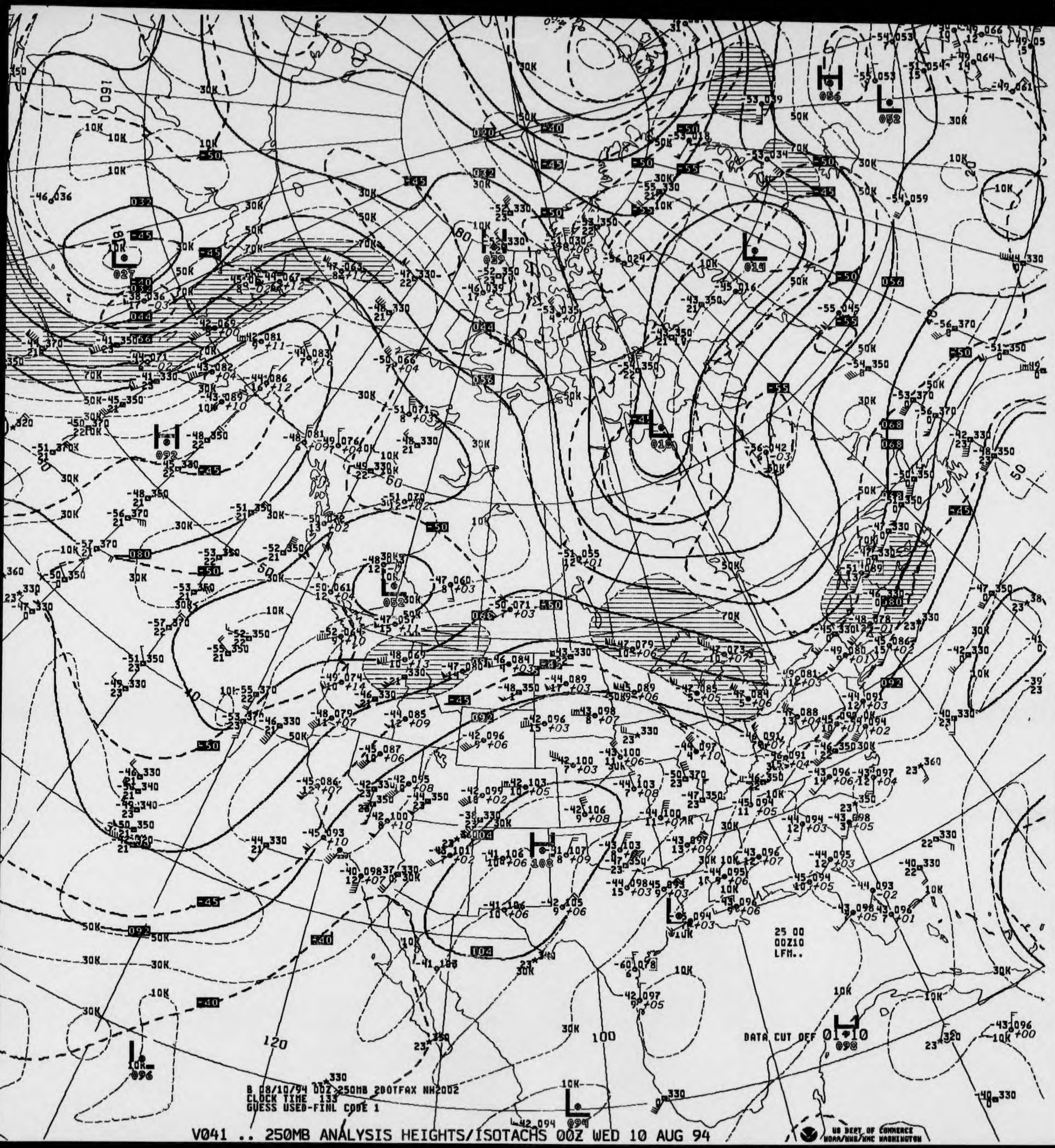
V041 .. 250MB ANALYSIS HEIGHTS/ISOTACHS 00Z WED 10 AUG 94
B 08/10/94 00Z 250MB 2DOTFAX NH2002
CLOCK TIME 133
GUESS USED-FINL CODE 1
25 00
00Z10
LFM..
DATA CUT OFF 01 10
US DEPT OF COMMERCE
NOAA/NWS/NMC WASHINGTON

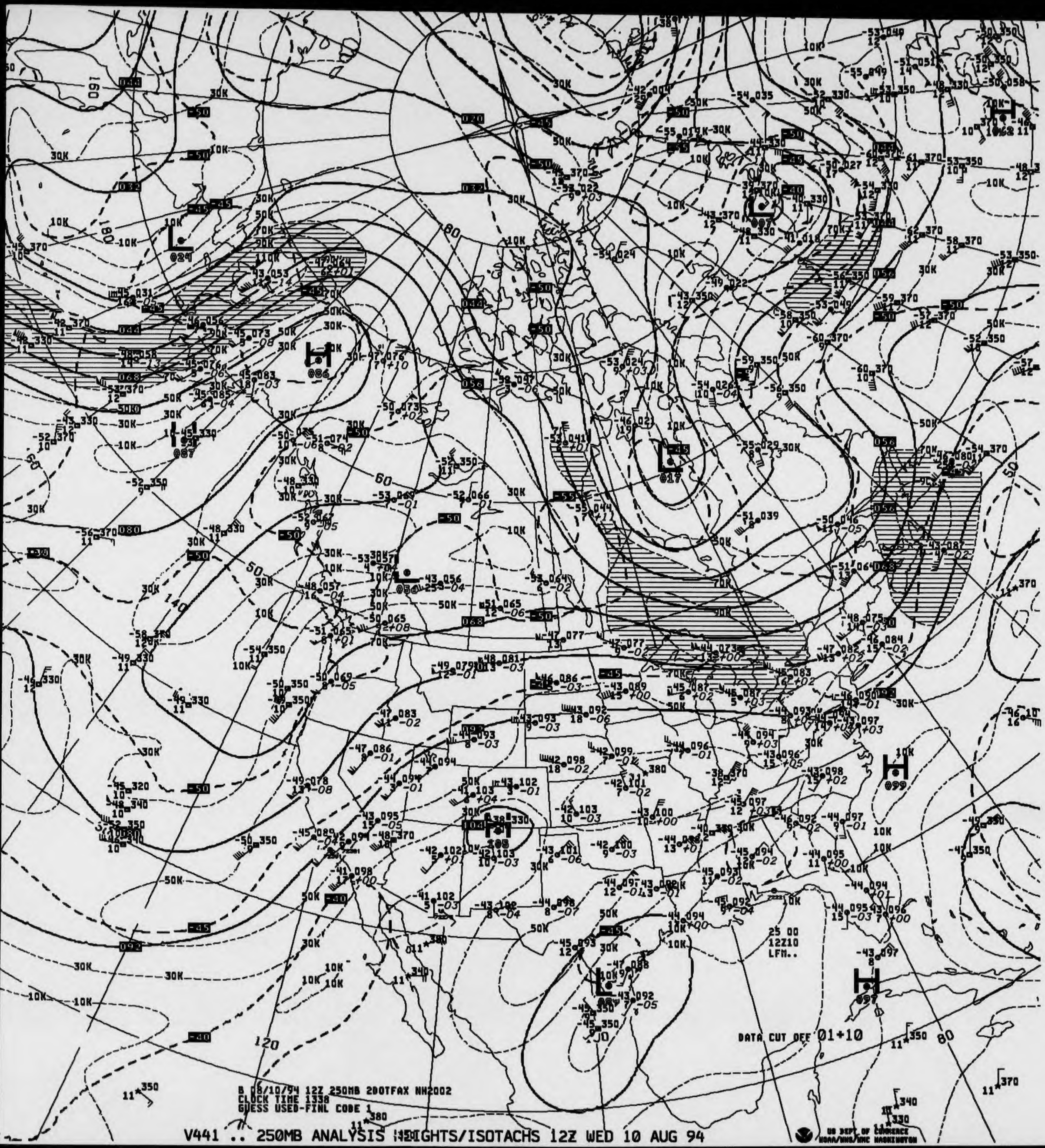
B 08/10/94 12Z 250MB 2DOTFAX NH2002
CLOCK TIME 1338
GUESS USED-FINL CODE 1
V441 .. 250MB ANALYSIS HEIGHTS/ISOTACHS 12Z WED 10 AUG 94
DATA CUT OFF 01+10
25 00
12Z10
LFM..
US DEPT OF COMMERCE
NOAA/NWS/NMC WASHINGTON

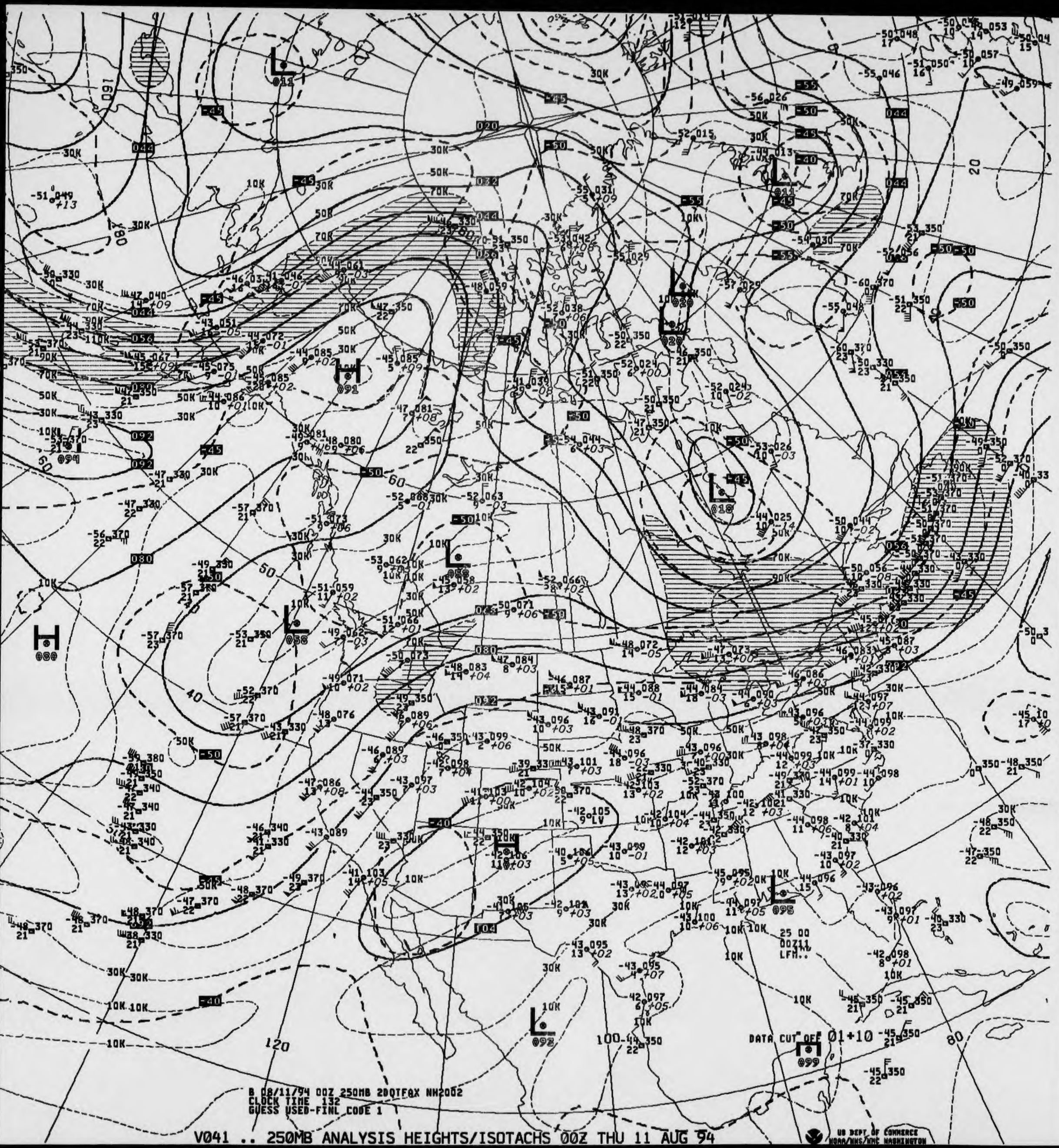
B 08/11/94 00Z 250MB 2DQTF8X NH2002
CLOCK TIME 132
GUESS USED-FINL CODE 1
V041 .. 250MB ANALYSIS HEIGHTS/ISOTACHS 00Z THU 11 AUG 94
DATA CUT OFF 01+10
25 00
00Z11
LFM..
US DEPT OF COMMERCE
NOAA/NWS/NMC WASHINGTON

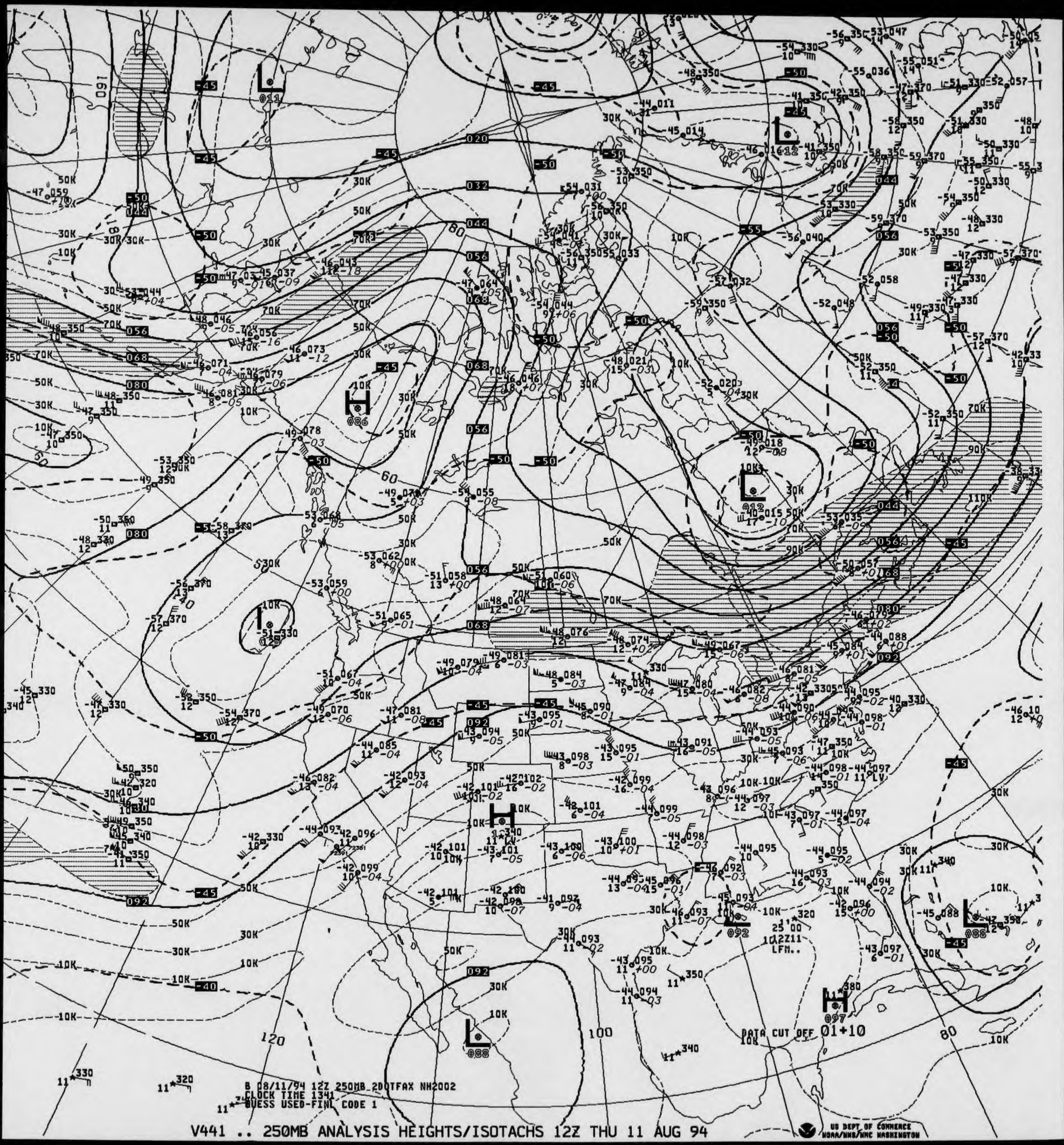
V441 .. 250MB ANALYSIS HEIGHTS/ISOTACHS 12Z THU 11 AUG 94
B 08/11/94 12Z 250MB 2DOTFAX NH2002
CLOCK TIME 1341
GUESS USED-FINL CODE 1
DATA CUT OFF 01+10
US DEPT OF COMMERCE
NOAA/NWS/NMC WASHINGTON

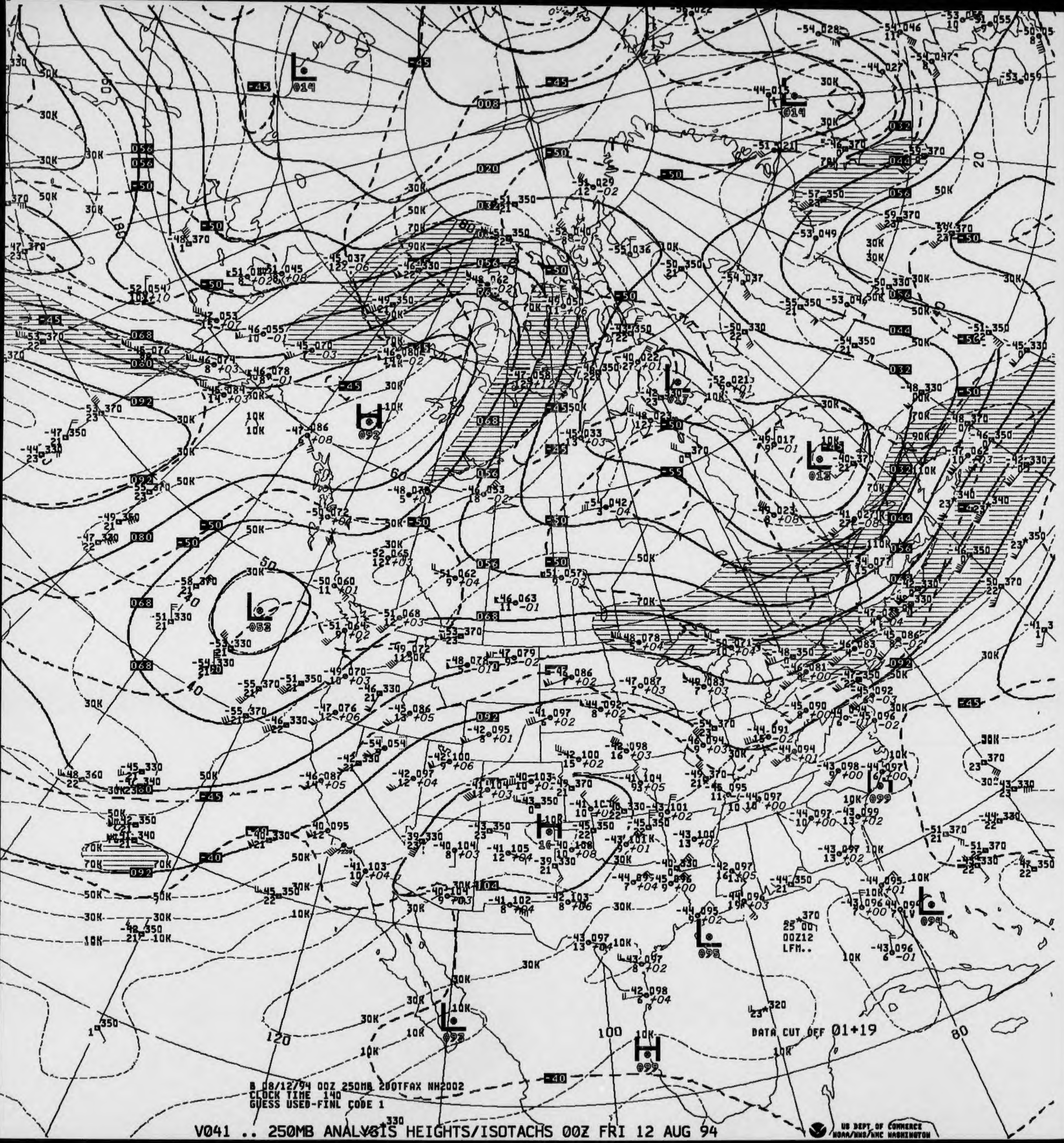
B 08/12/94 00Z 250MB 200TFAX NH2002
CLOCK TIME 140
GUESS USED-FINL CODE 1
DATA CUT OFF 01+19
00Z12
LFM..
V041 .. 250MB ANALYSIS HEIGHTS/ISOTACHS 00Z FRI 12 AUG 94
US DEPT OF COMMERCE
NOAA/NWS/NMC WASHINGTON

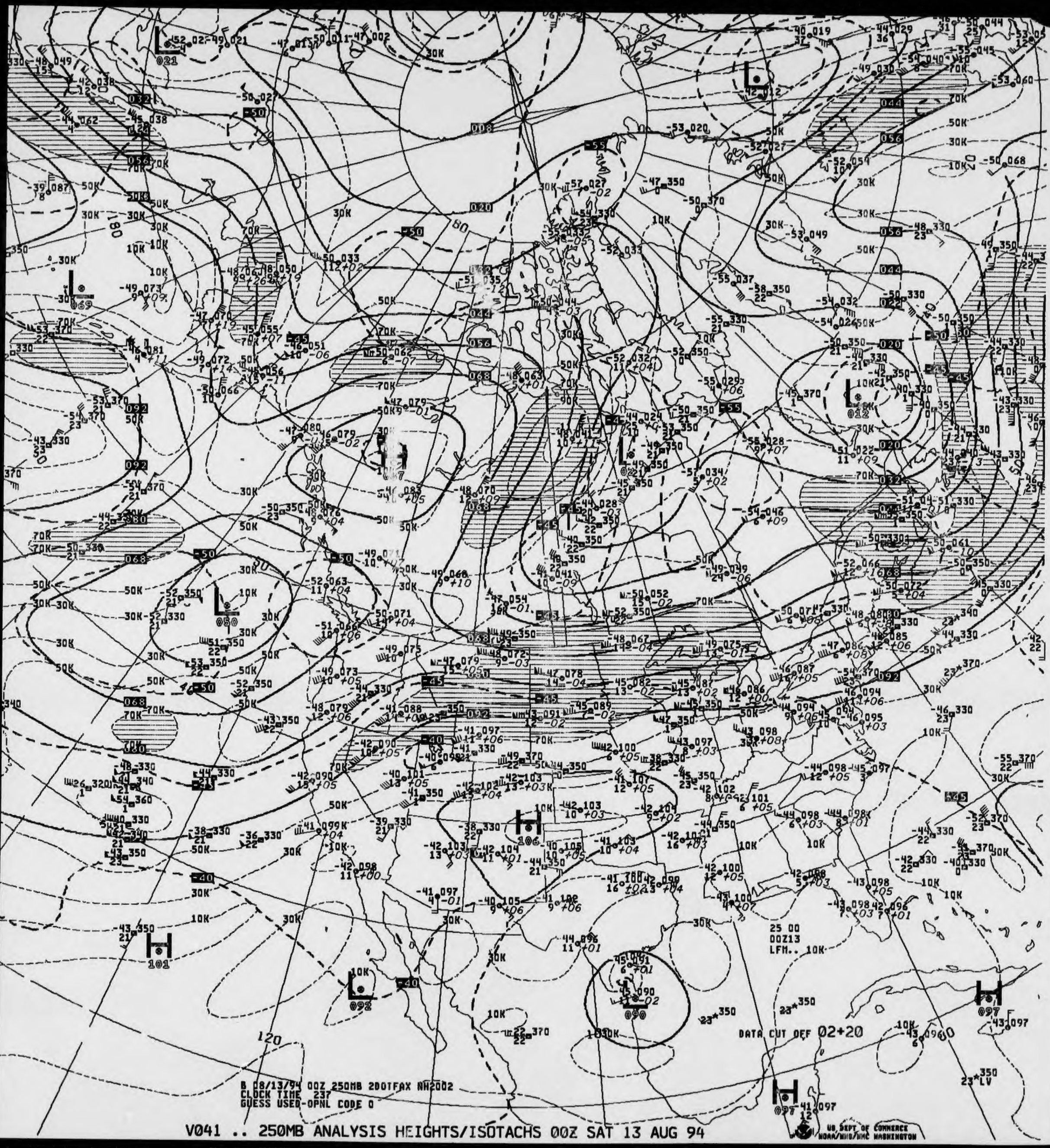
B 08/13/94 00Z 250MB 2DOTFAX NH2002
CLOCK TIME 237
GUESS USED-OPNL CODE 0
V041 .. 250MB ANALYSIS HEIGHTS/ISOTACHS 00Z SAT 13 AUG 94
25 00
00Z13
LFM.. 10K
DATA CUT OFF 02+20
US DEPT OF COMMERCE
NOAA/NWS/NMC WASHINGTON

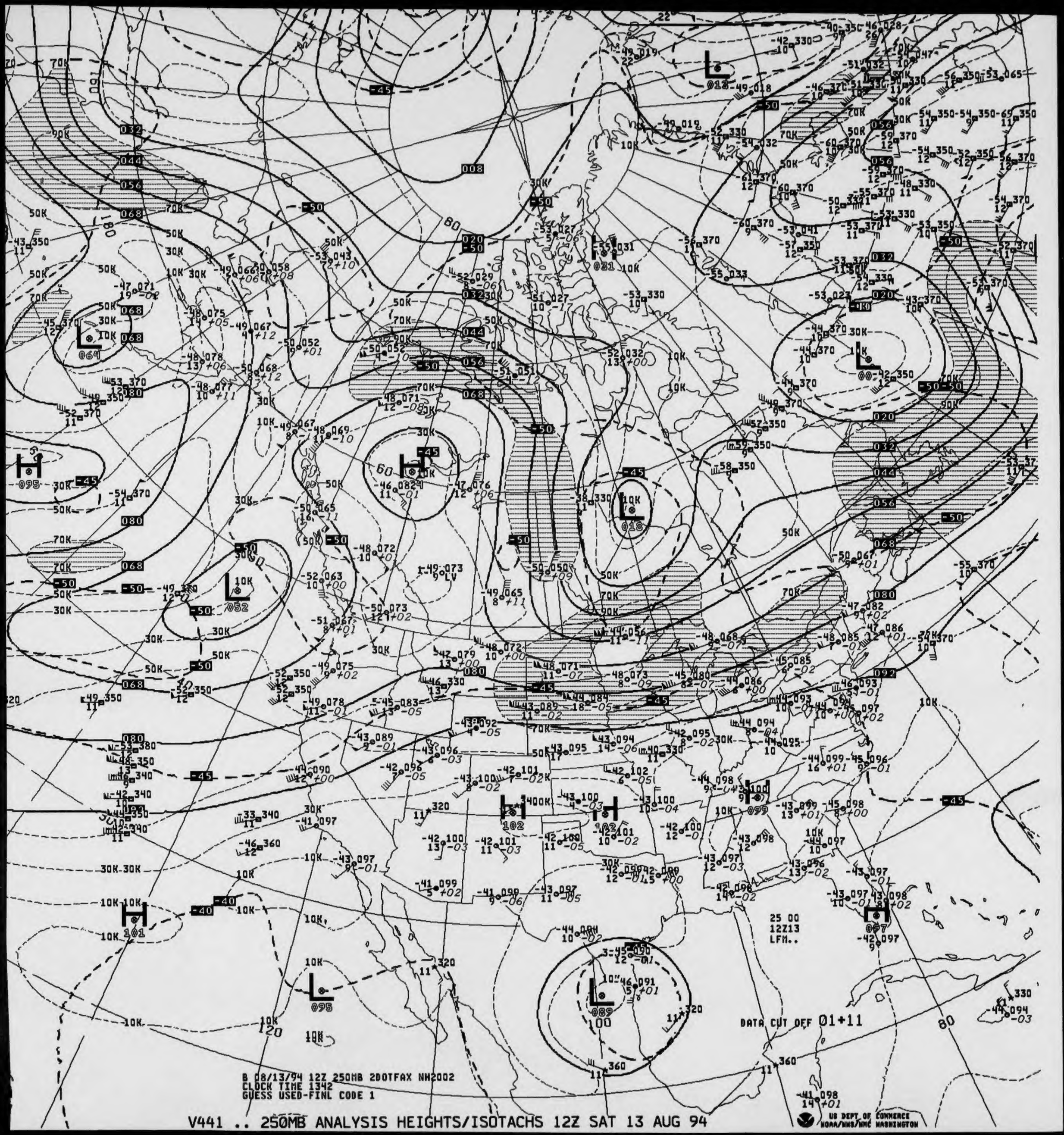
B 08/13/94 12Z 250MB 2DOTFAX NH2002
CLOCK TIME 1342
GUESS USED-FINL CODE 1
V441 .. 250MB ANALYSIS HEIGHTS/ISOTACHS 12Z SAT 13 AUG 94
25 00
12Z13
LFM..
DATA CUT OFF 01+11
US DEPT OF COMMERCE
NOAA/NWS/NMC WASHINGTON

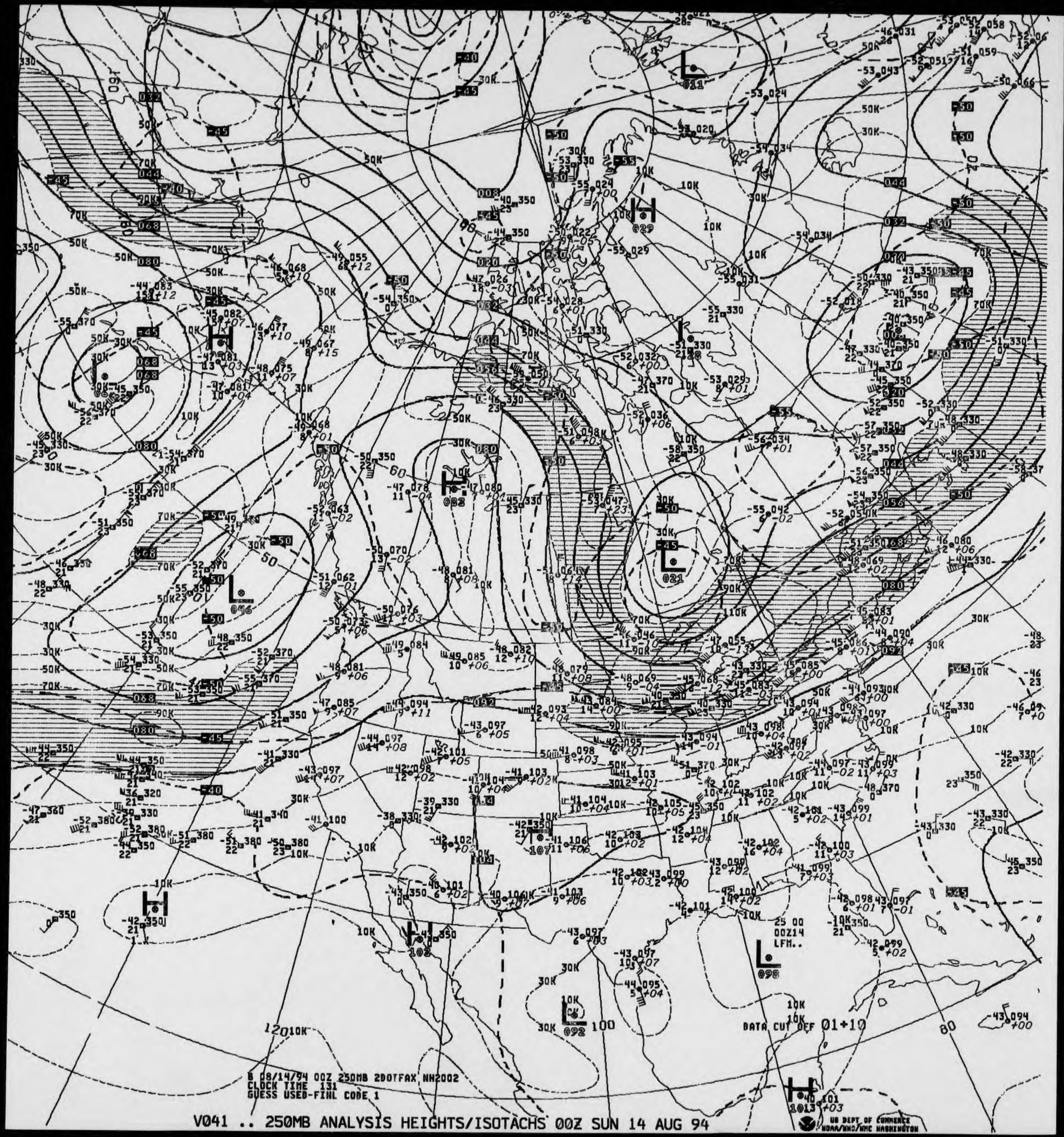
@11
@29
@21
@046
@082
@092
@102
@098
@092
@1013
25 00
00Z14
LFM..
DATA CUT OFF 01+10
B 08/14/94 00Z 250MB 2DOTFAX NH2002
CLOCK TIME 131
GUESS USED-FINL CODE 1
V041 .. 250MB ANALYSIS HEIGHTS/ISOTACHS 00Z SUN 14 AUG 94
US DEPT OF COMMERCE
NOAA/NWS/NMC WASHINGTON

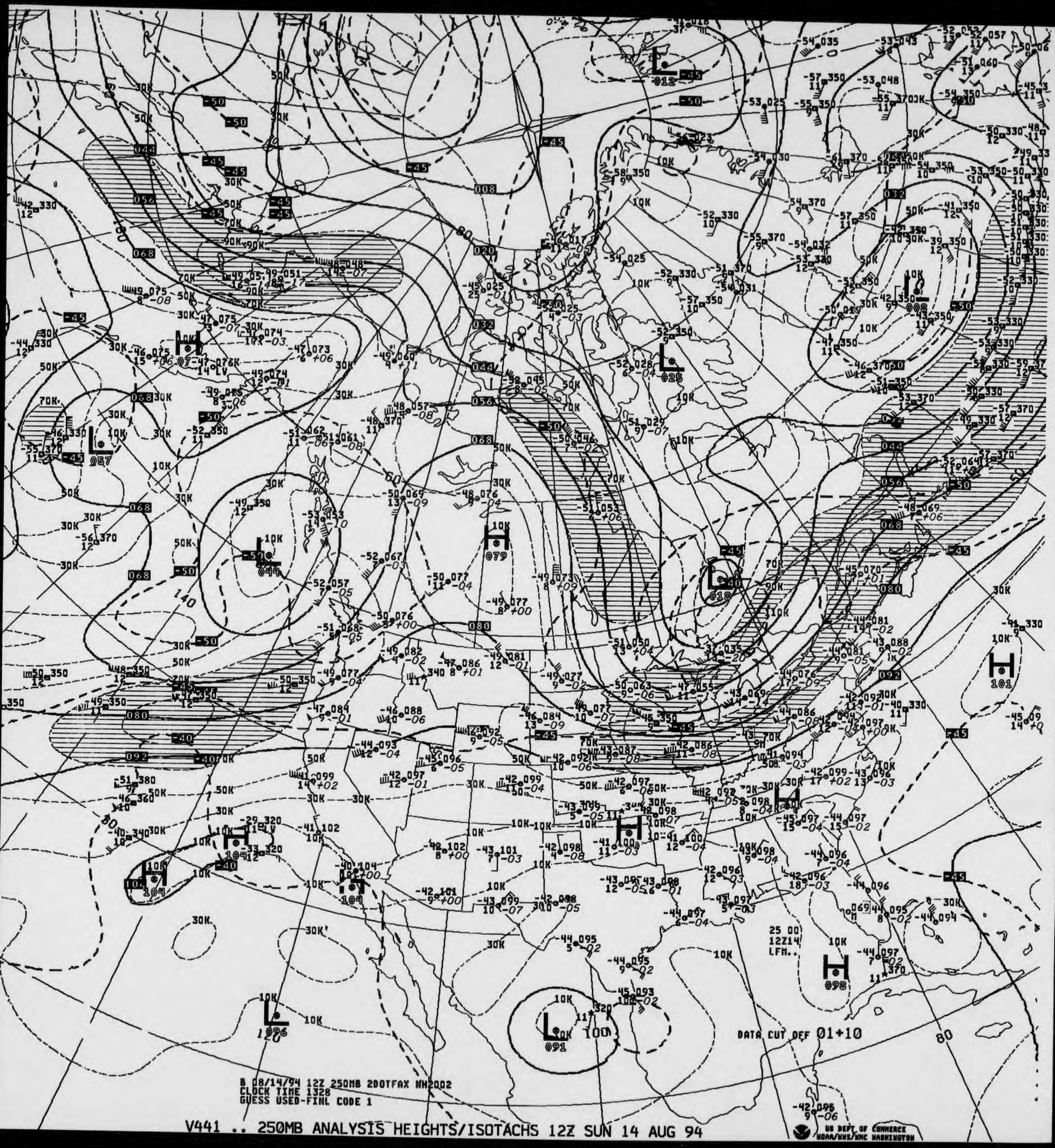
V441 .. 250MB ANALYSIS HEIGHTS/ISOTACHS 12Z SUN 14 AUG 94
B 08/14/94 12Z 250MB 2DOTFAX NH2002
CLOCK TIME 1328
GUESS USED-FINL CODE 1
DATA CUT OFF 01+10
25 00
12Z14
LFM..
US DEPT OF COMMERCE
NOAA/NWS/NMC WASHINGTON

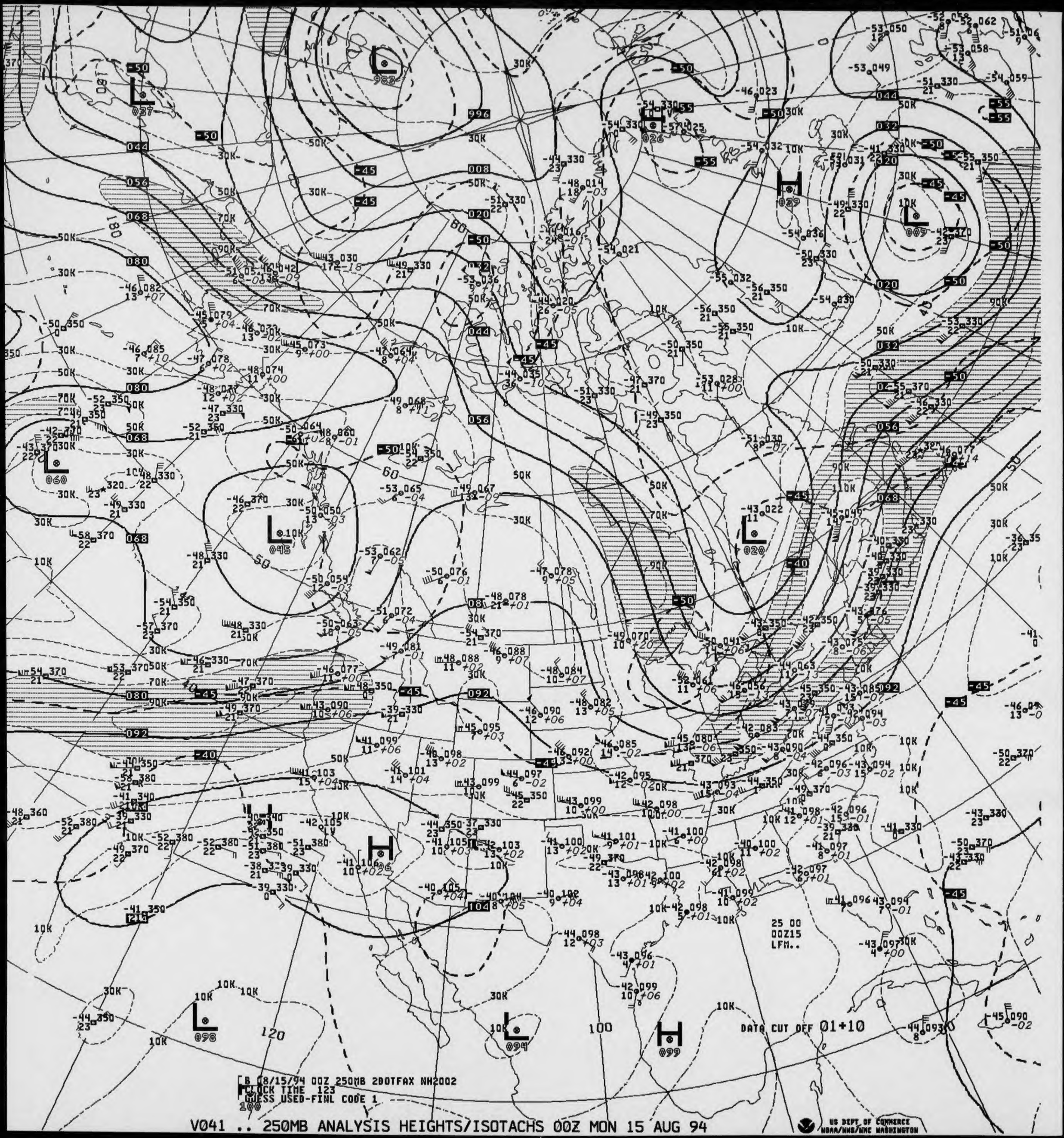
B 08/15/94 00Z 250MB 2DOTFAX NH2002
CLOCK TIME 123
GUESS USED-FINL CODE 1
V041 .. 250MB ANALYSIS HEIGHTS/ISOTACHS 00Z MON 15 AUG 94
25 00
00Z15
LFM..
DATA CUT OFF 01+10
US DEPT OF COMMERCE
NOAA/NWS/NMC WASHINGTON

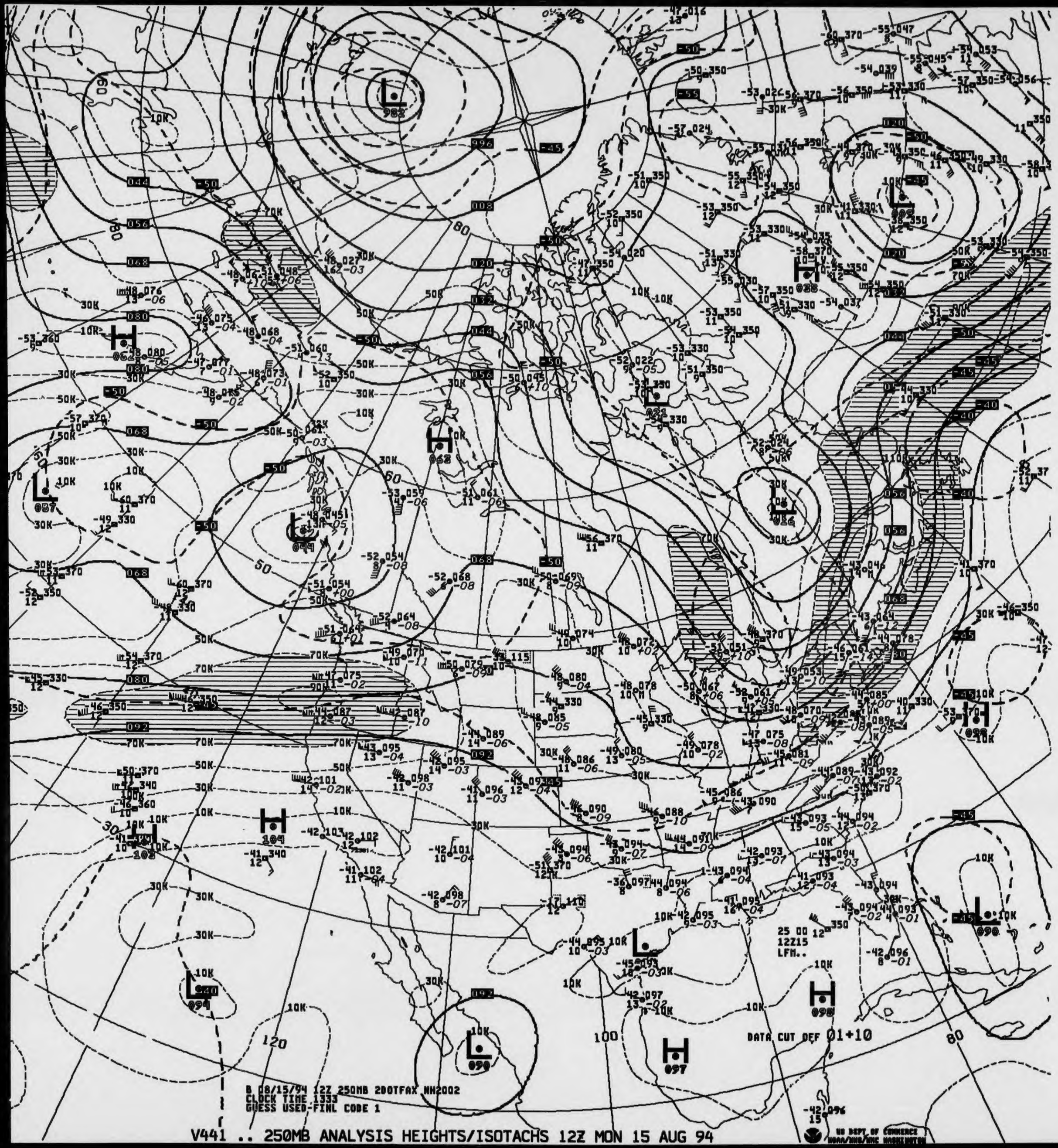
V441 .. 250MB ANALYSIS HEIGHTS/ISOTACHS 12Z MON 15 AUG 94
B 08/15/94 12Z 250MB 2DOTFAX NH2002
CLOCK TIME 1333
GUESS USED-FINL CODE 1
25 00 12
12Z15
LFM..
DATA CUT OFF 01+10
US DEPT OF COMMERCE
NOAA/NWS/NMC WASHINGTON

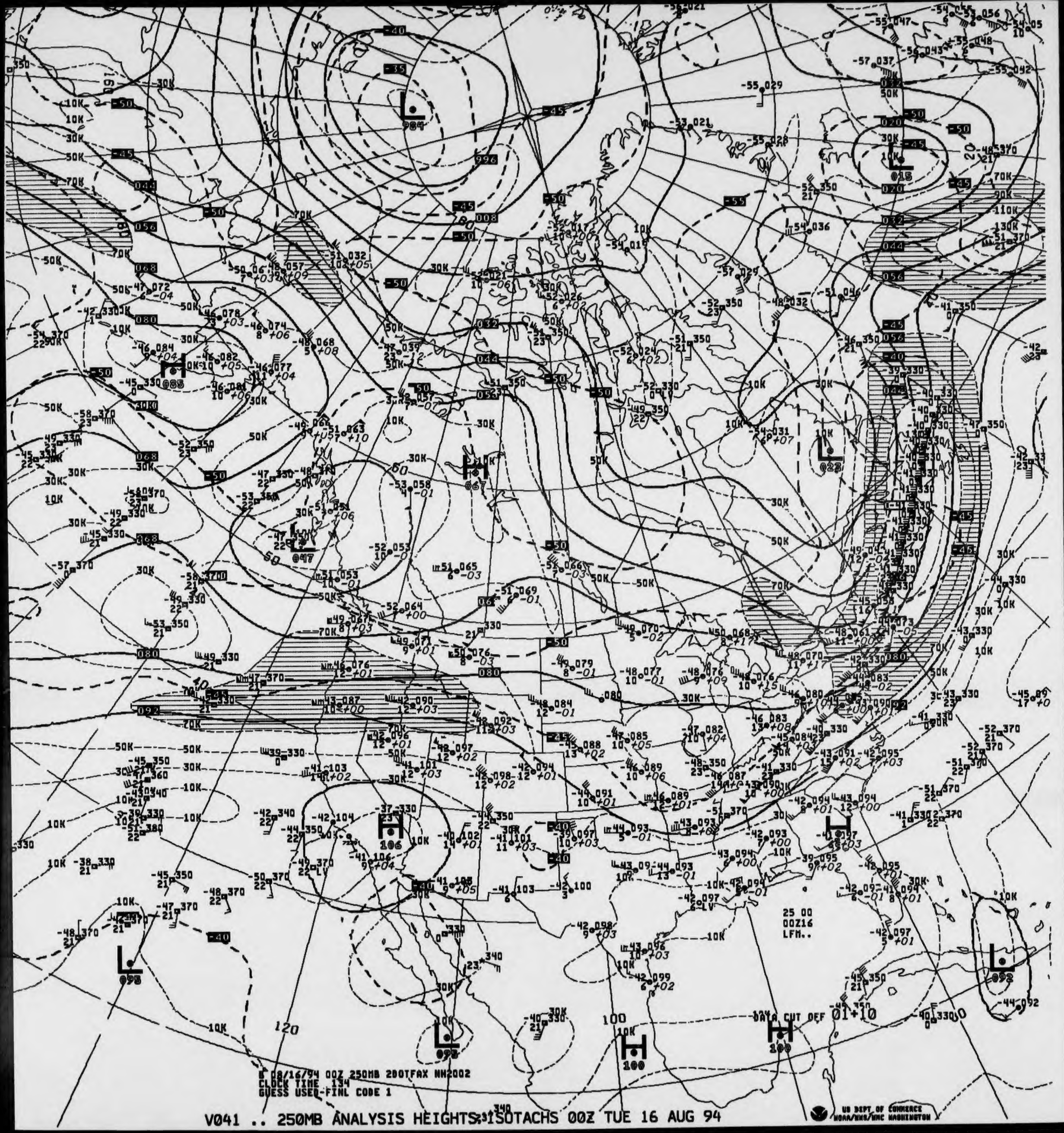
V041 .. 250MB ANALYSIS HEIGHTS, ISOTACHS 00Z TUE 16 AUG 94
DATA CUT OFF 01+10
25 00
00Z16
LFM..
CLOCK TIME 134
GUESS USED-FINL CODE 1
US DEPT OF COMMERCE
NOAA/NWS/NMC WASHINGTON

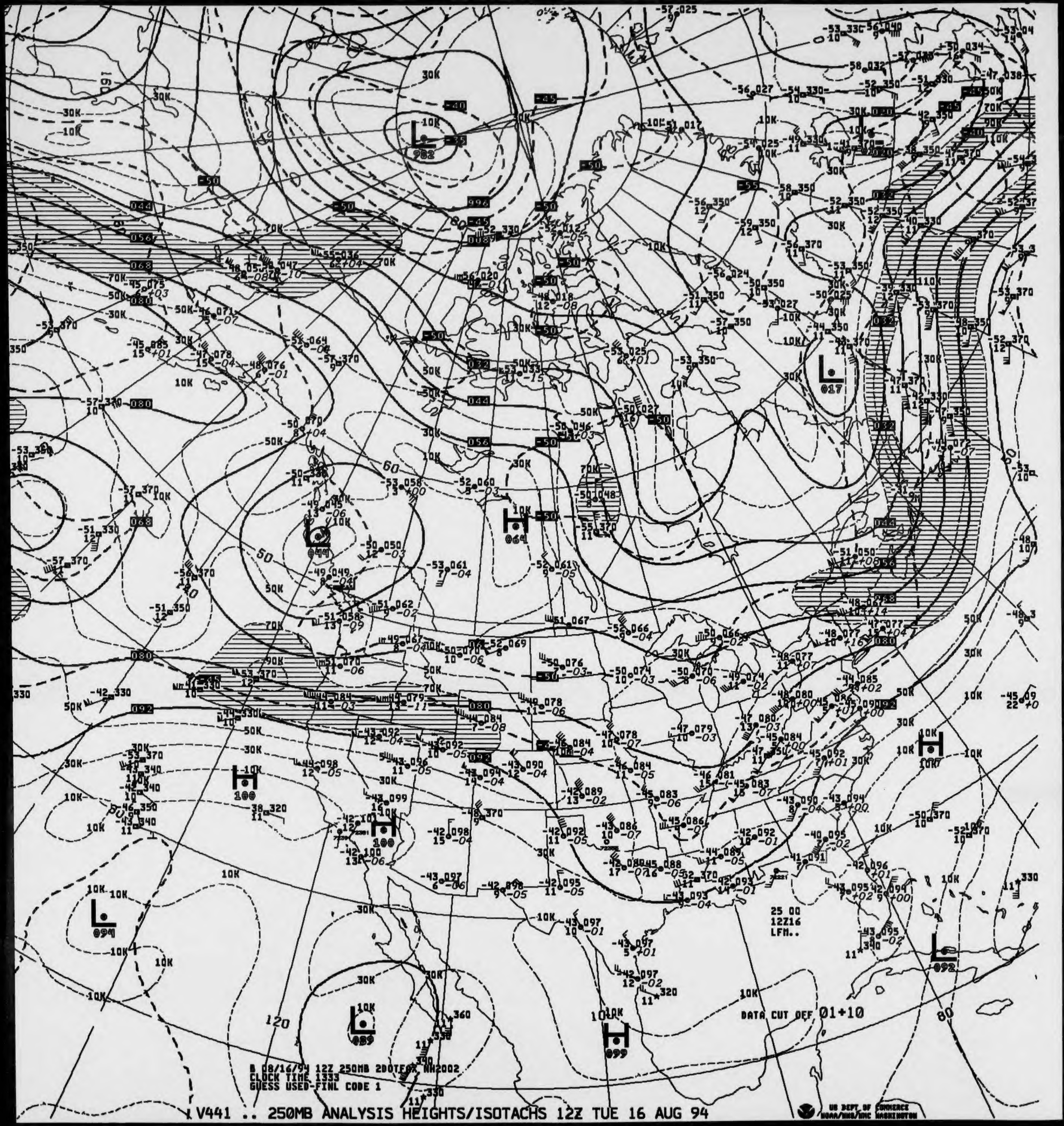
B 08/16/94 12Z 250MB 2DOTFOX NH2002
CLOCK TIME 1333
GUESS USED-FINL CODE 1
V441 .. 250MB ANALYSIS HEIGHTS/ISOTACHS 12Z TUE 16 AUG 94
25 00
12Z16
LFM..
DATA CUT OFF 01+10
US DEPT OF COMMERCE
NOAA/NWS/NMC WASHINGTON

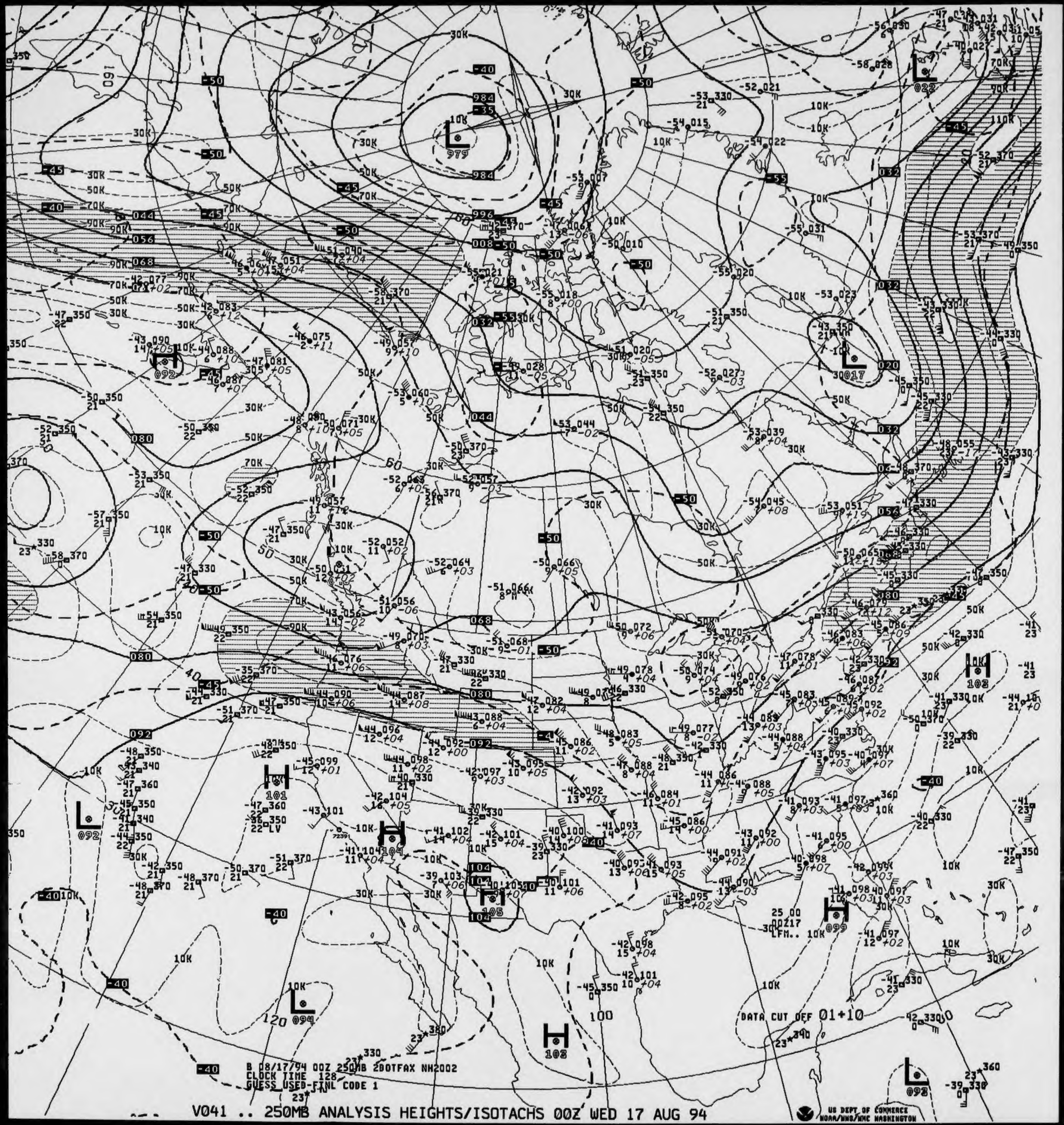
V041 .. 250MB ANALYSIS HEIGHTS/ISOTACHS 00Z WED 17 AUG 94
B 08/17/94 00Z 250MB 2DOTFAX NH2002
CLOCK TIME 128
GUESS USED-FINL CODE 1
DATA CUT OFF 01+10
US DEPT OF COMMERCE
NOAA/NWS/NMC WASHINGTON

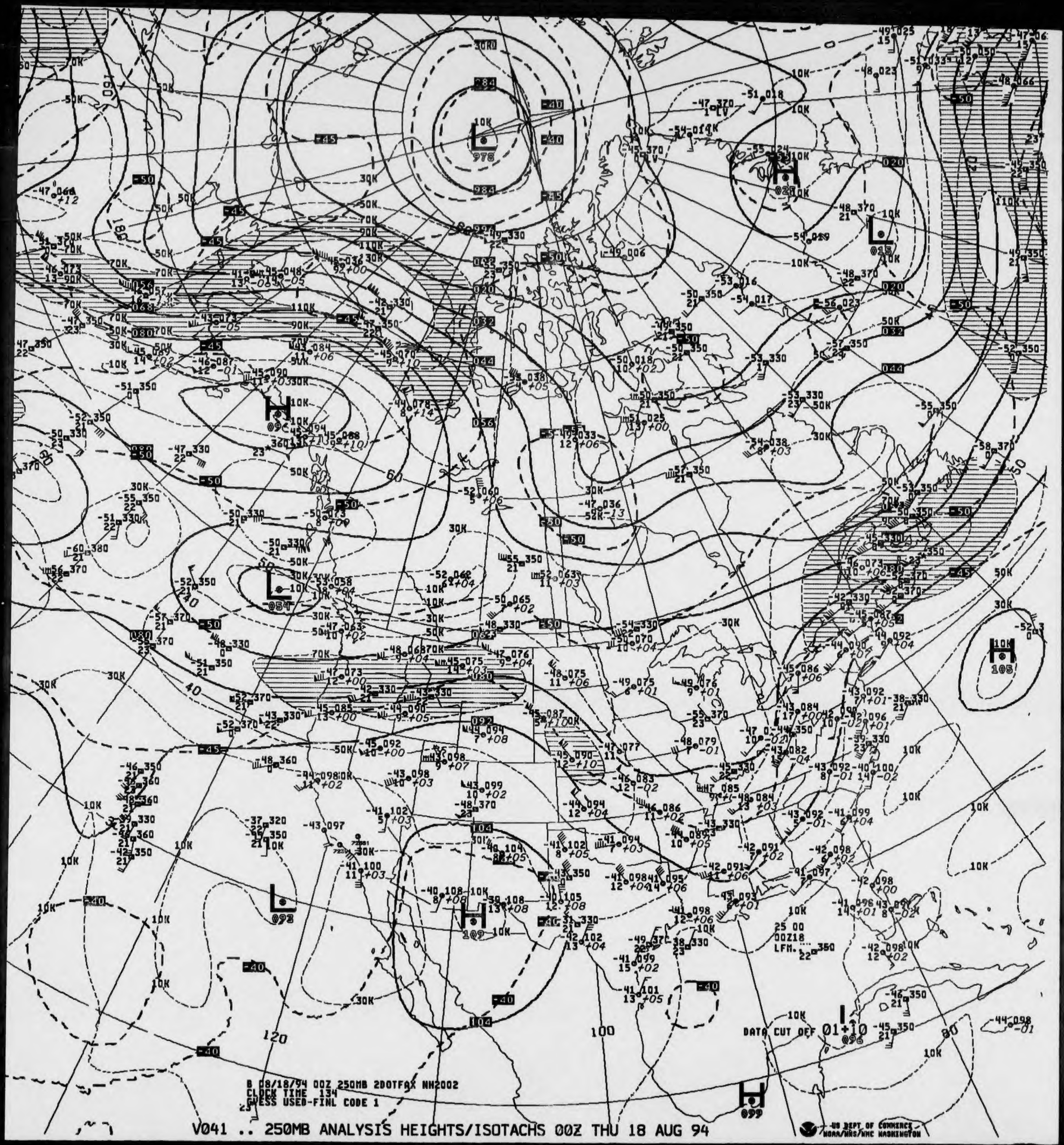
B 08/18/94 00Z 250MB 2DOTFAX NH2002
CLOCK TIME 134
GUESS USED-FINL CODE 1
V041 .. 250MB ANALYSIS HEIGHTS/ISOTACHS 00Z THU 18 AUG 94
DATA CUT OFF 01+10
25 00
00Z18
LFM.
US DEPT OF COMMERCE
NOAA/NWS/NMC WASHINGTON

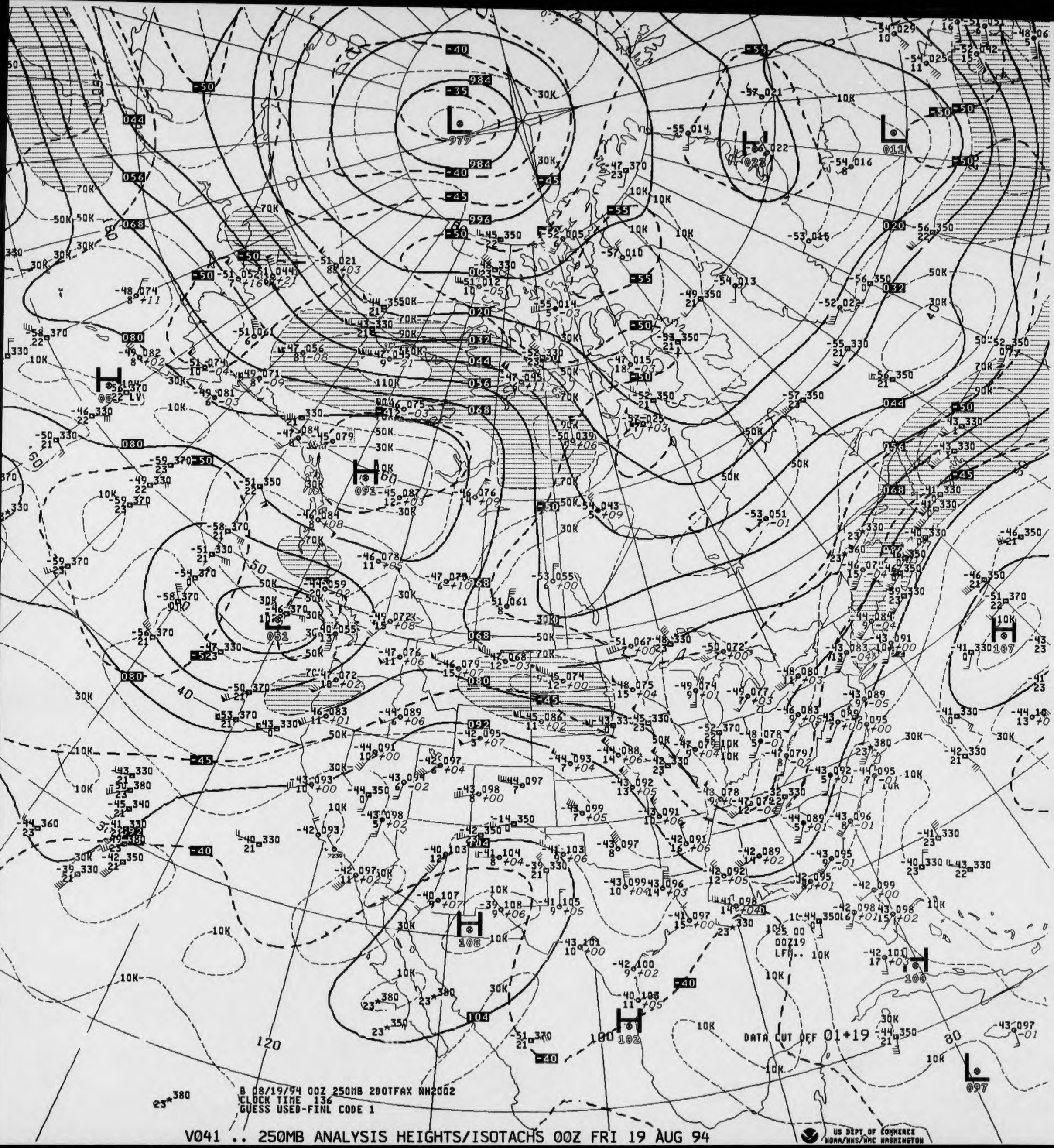
B 08/19/94 00Z 250MB 2DOTFAX NH2002
CLOCK TIME 136
GUESS USED-FINL CODE 1
V041 .. 250MB ANALYSIS HEIGHTS/ISOTACHS 00Z FRI 19 AUG 94
DATA CUT OFF 01+19
US DEPT OF COMMERCE
NOAA/NWS/NMC WASHINGTON

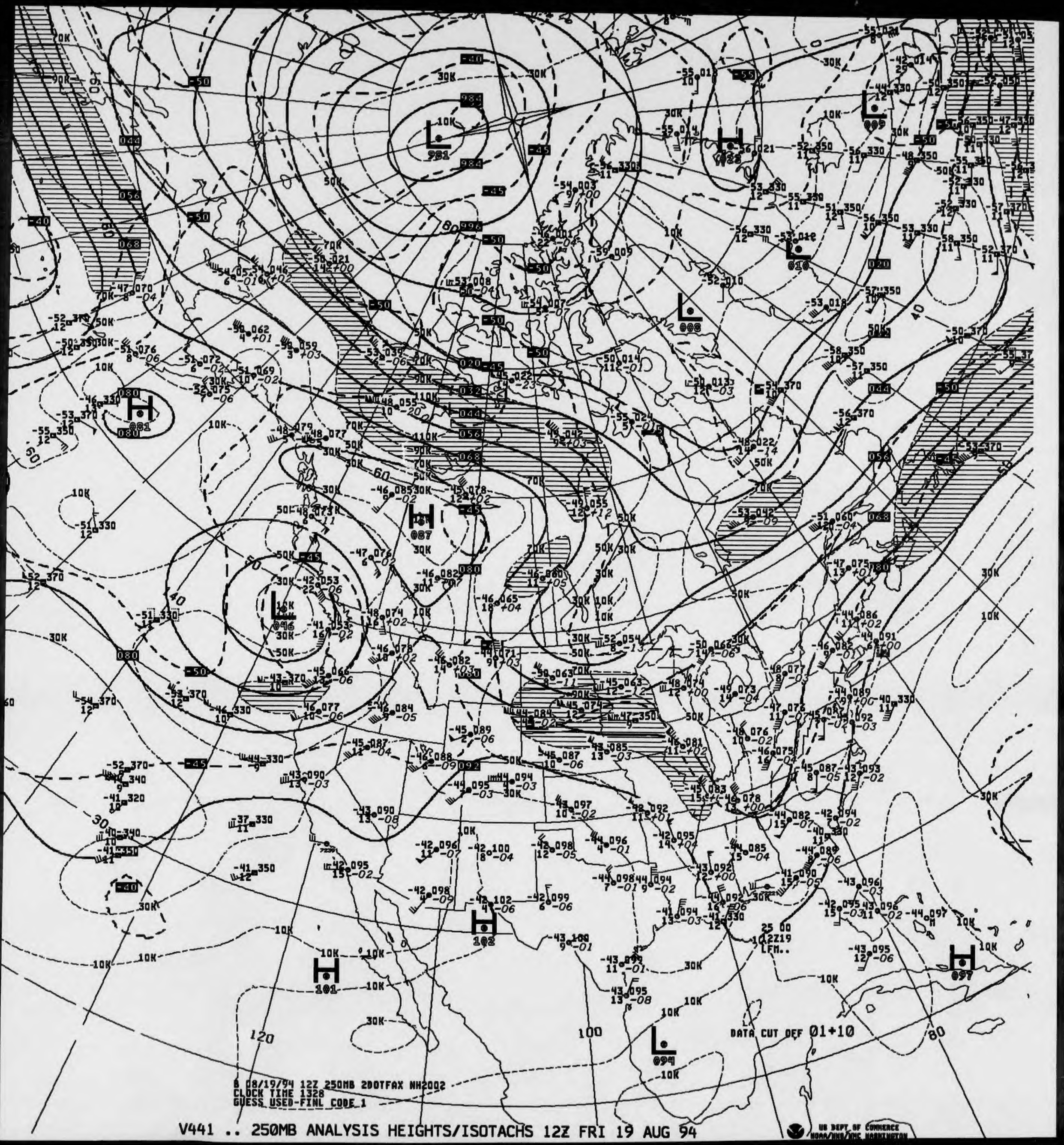
V441 .. 250MB ANALYSIS HEIGHTS/ISOTACHS 12Z FRI 19 AUG 94
B 08/19/94 12Z 250MB 2DOTFAX NH2002
CLOCK TIME 1328
GUESS USED-FINL CODE 1
DATA CUT OFF 01+10
102Z19
LFM..
US DEPT OF COMMERCE
NOAA/NWS/NMC WASHINGTON

B 08/20/94 00Z 250MB 2DOTFAX NH2002
CLOCK TIME 129
GUESS USED-FINL CODE 1

V041 .. 250MB ANALYSIS HEIGHTS/ISOTACHS 00Z SAT 20 AUG 94

DATA CUT OFF 01+10

25 00
00Z20
LFM..

US DEPT OF COMMERCE
NOAA/NWS/NMC WASHINGTON

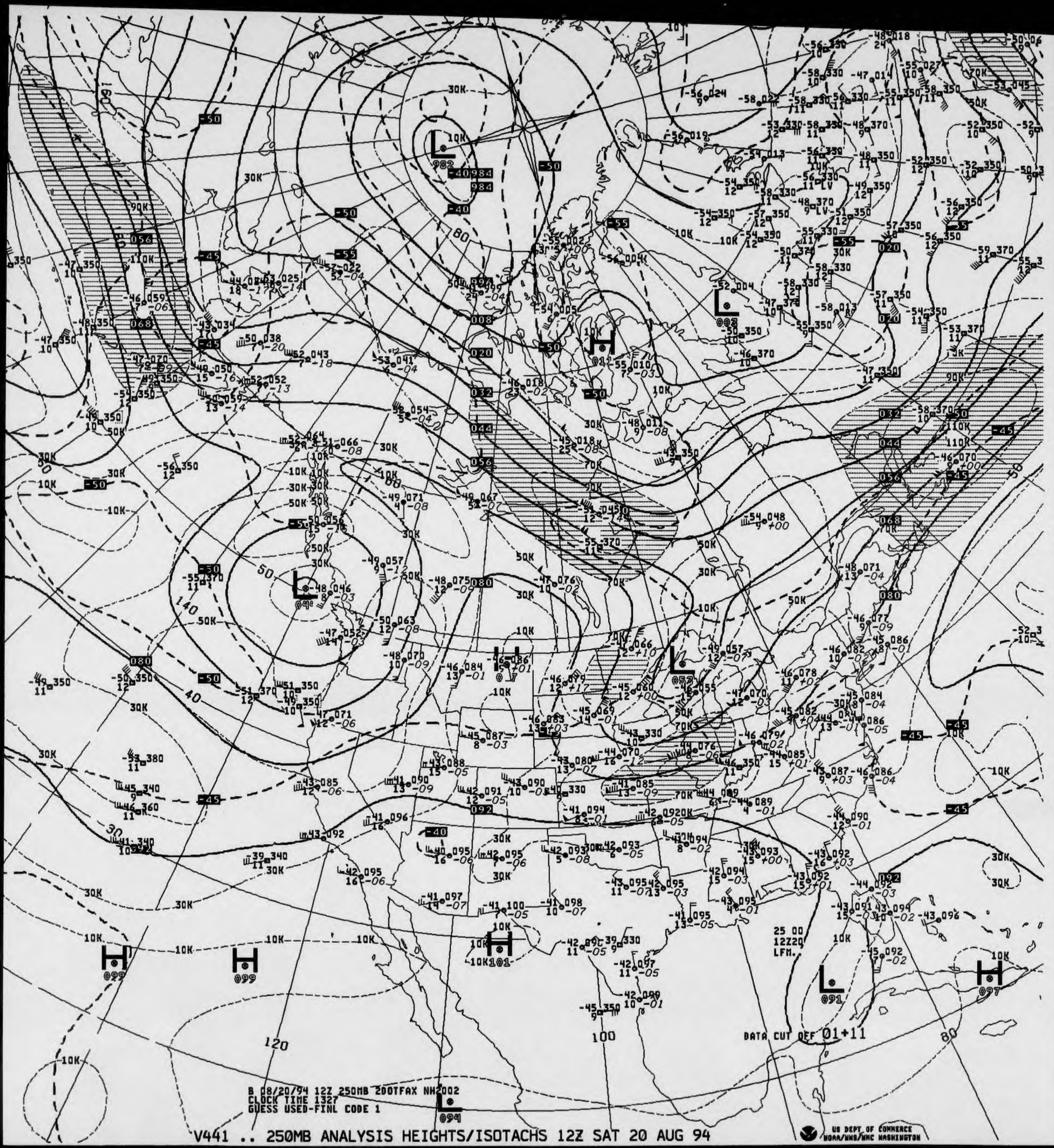
V441 .. 250MB ANALYSIS HEIGHTS/ISOTACHS 12Z SAT 20 AUG 94
B 08/20/94 12Z 250MB 200TFAX NH2002
CLOCK TIME 1327
GUESS USED-FINL CODE 1
DATA CUT OFF 01+11
25 00
12Z20
LFM.
US DEPT OF COMMERCE
NOAA/NWS/NMC WASHINGTON

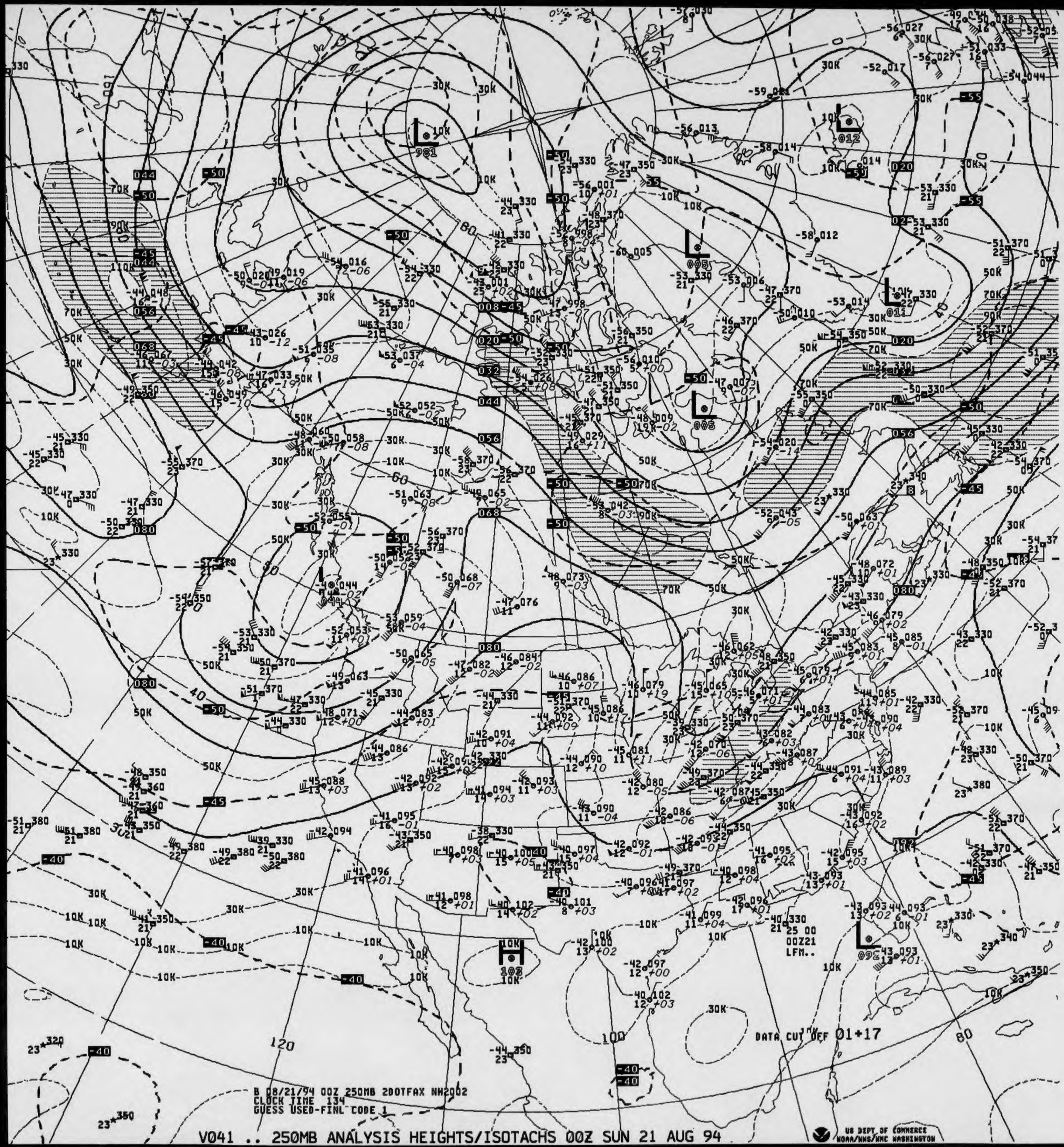
B 08/21/94 00Z 250MB 2DOTFAX NH2002
CLOCK TIME 134
GUESS USED-FINL CODE 1
V041 .. 250MB ANALYSIS HEIGHTS/ISOTACHS 00Z SUN 21 AUG 94
DATA CUTOFF 01+17
25 00
00Z21
LFM..
US DEPT OF COMMERCE
NOAA/NWS/NMC WASHINGTON

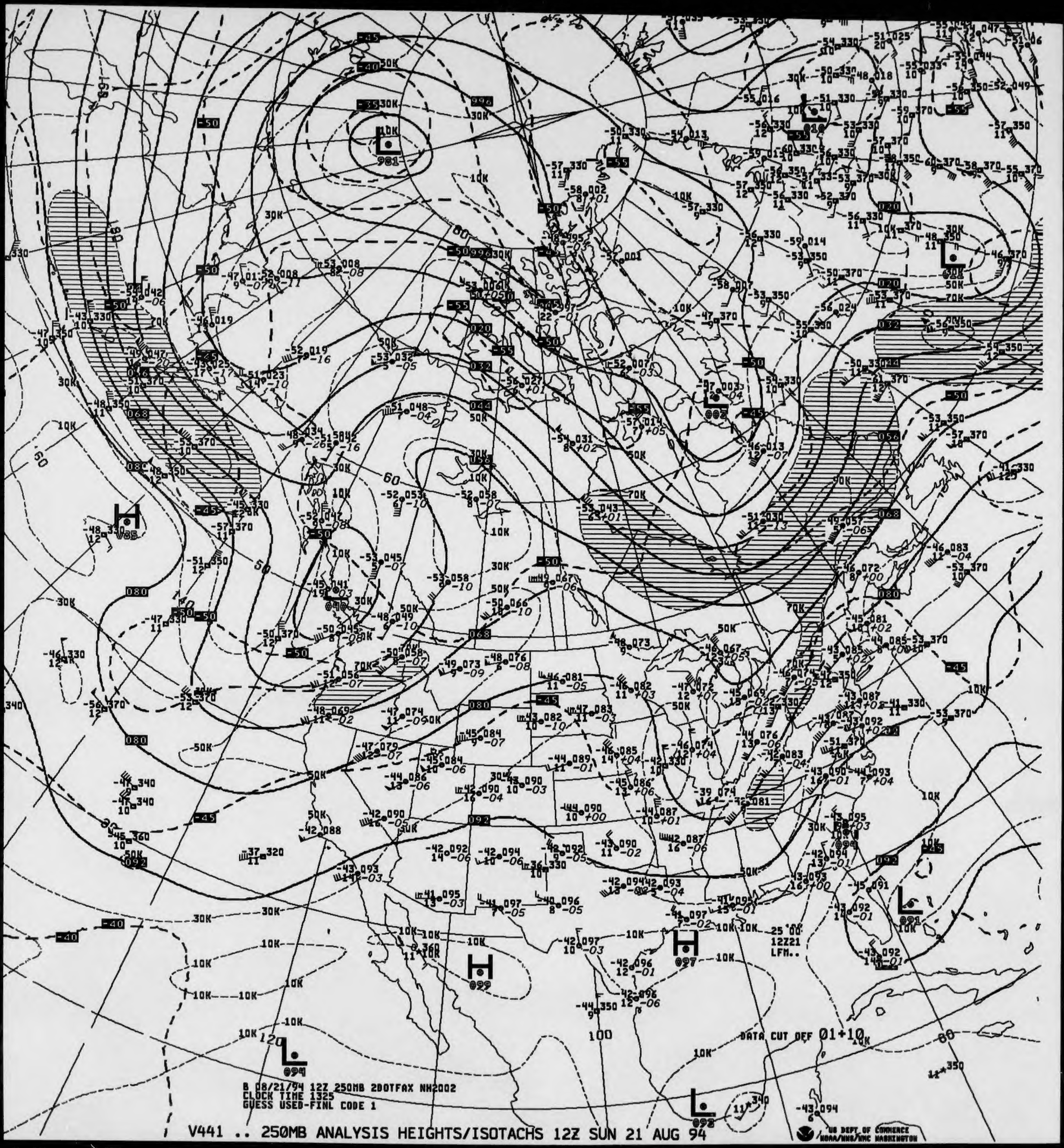
B 08/21/94 12Z 250MB 2DOTFAX NH2002
CLOCK TIME 1325
GUESS USED-FINL CODE 1
V441 .. 250MB ANALYSIS HEIGHTS/ISOTACHS 12Z SUN 21 AUG 94
DATA CUT OFF 01+10
12Z21
LFM..
US DEPT OF COMMERCE
NOAA/NWS/NMC WASHINGTON

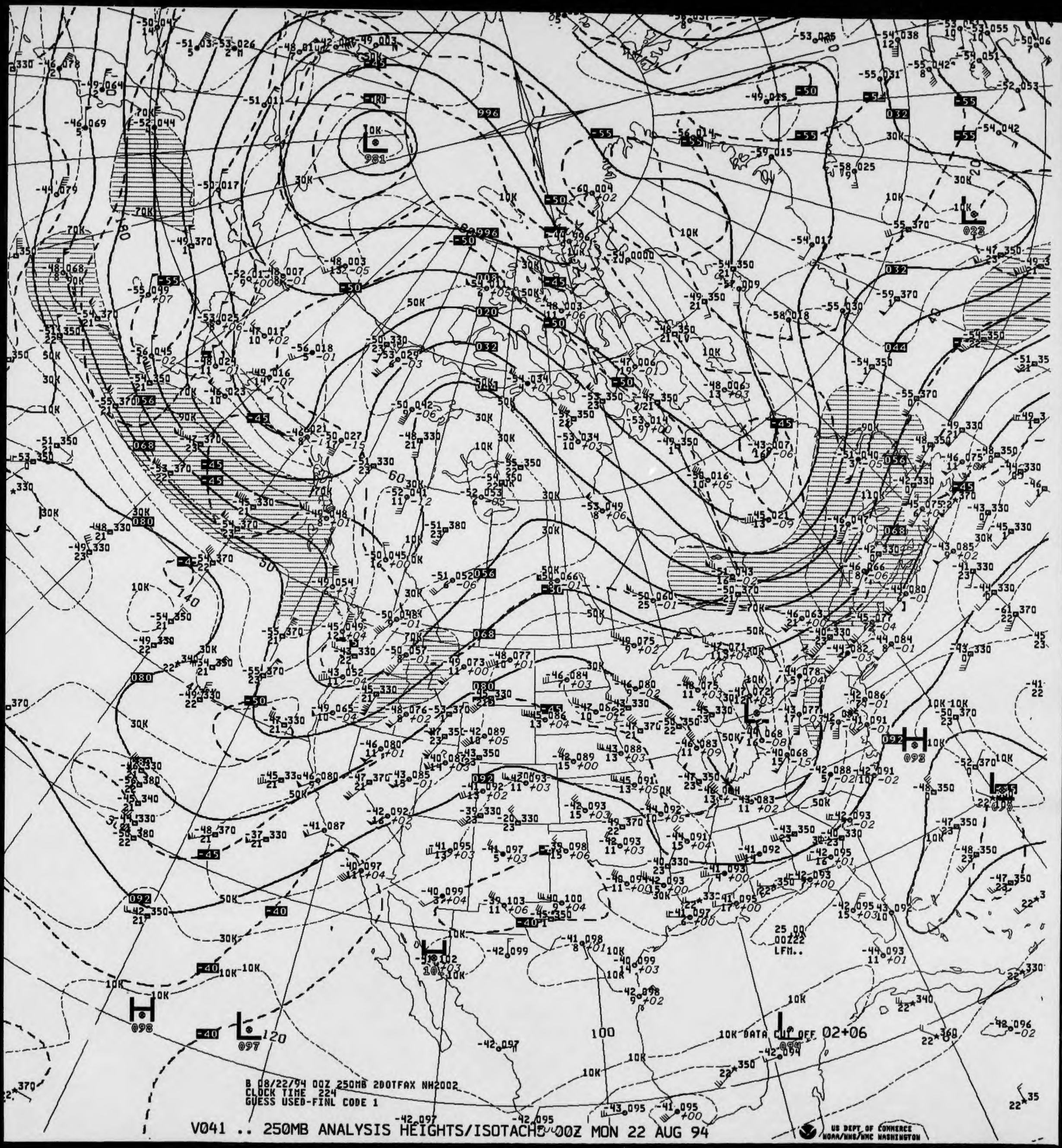
B 08/22/94 00Z 250MB 2DOTFAX NH2002
CLOCK TIME 224
GUESS USED-FINL CODE 1
V041 .. 250MB ANALYSIS HEIGHTS/ISOTACHS 00Z MON 22 AUG 94
10K DATA CUT OFF 02+06
US DEPT OF COMMERCE
NOAA/NWS/NMC WASHINGTON

B 08/22/94 12Z 250MB 2DOTFAX NH2002
CLOCK TIME 1334
GUESS USED-FINL CODE 1

V441 .. 250MB ANALYSIS HEIGHTS/ISOTACHS 12Z MON 22 AUG 94

DATA CUT OFF 01+10

25 00 10K
12Z22
LFM..

US DEPT OF COMMERCE
NOAA/NWS/NMC WASHINGTON

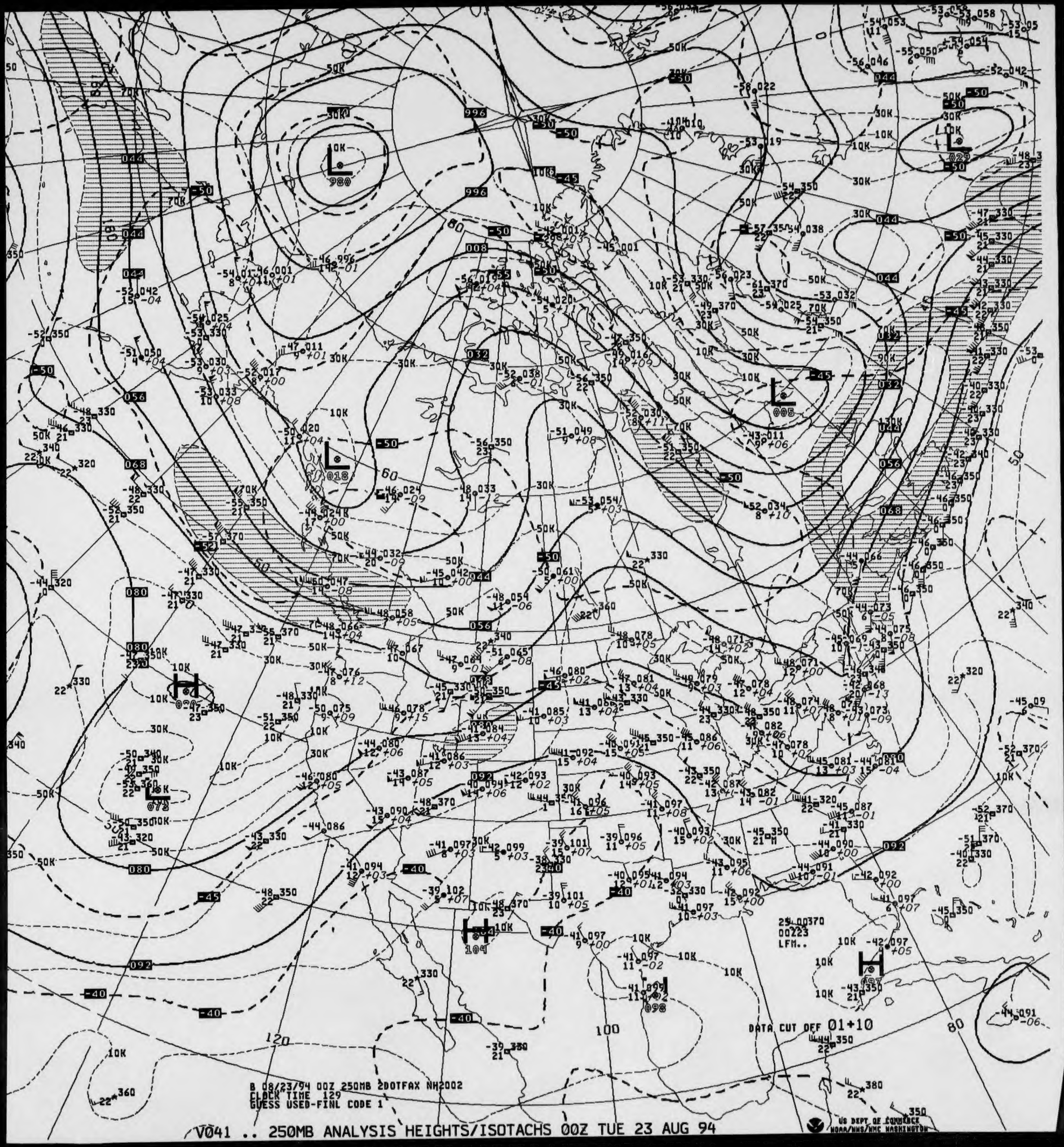
V041 .. 250MB ANALYSIS HEIGHTS/ISOTACHS 00Z TUE 23 AUG 94
B 08/23/94 00Z 250MB 2DOTFAX NH2002
CLOCK TIME 129
GUESS USED-FINL CODE 1
DATA CUT OFF 01+10
US DEPT OF COMMERCE
NOAA/NWS/NMC WASHINGTON

B 08/23/94 12Z 250MB 2DOTFAX NH2002
CLOCK TIME 1330
GUESS USED-FINL CODE 1

25 00
12Z23
LFM..

DATA CUT OFF 01+10

V441 .. 250MB ANALYSIS HEIGHTS/ISOTACHS 12Z TUE 23 AUG 94

US DEPT OF COMMERCE
NOAA/NWS/NMC WASHINGTON

B 08/24/94 00Z 250MB 2DOTFAX NH2002
CLOCK TIME 131
GUESS USED-FINL CODE 1

V041 .. 250MB ANALYSIS HEIGHTS/ISOTACHS 00Z WED 24 AUG 94

DATA CUT OFF 01+18

25 00
300Z24
LFM..

US DEPT OF COMMERCE
NOAA/NWS/NMC WASHINGTON

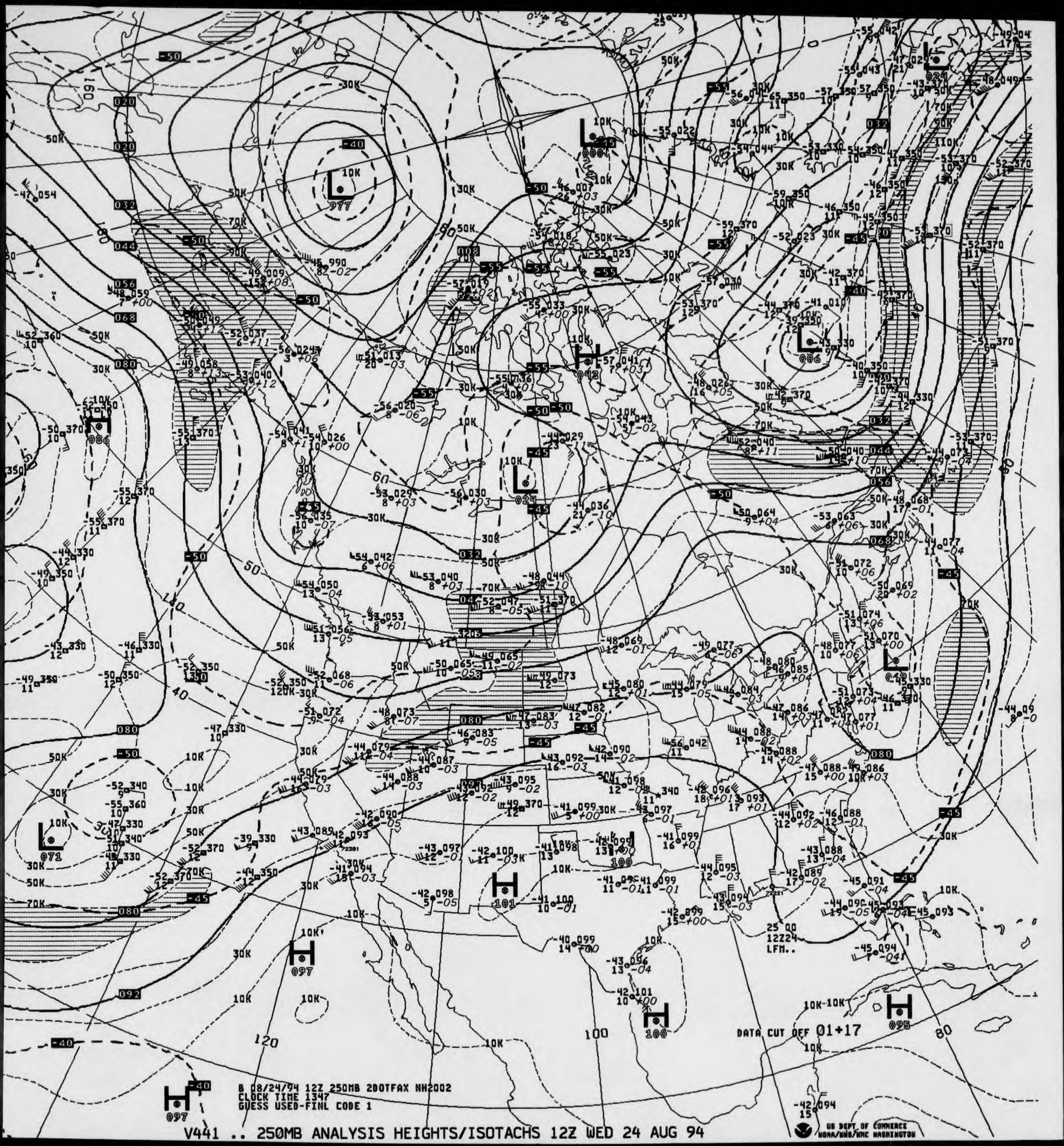
B 08/24/94 12Z 250MB 2DOTFAX NH2002
CLOCK TIME 1347
GUESS USED-FINL CODE 1
V441 .. 250MB ANALYSIS HEIGHTS/ISOTACHS 12Z WED 24 AUG 94
DATA CUT OFF 01+17
25 00
12Z24
LFM..
US DEPT OF COMMERCE
NOAA/NWS/NMC WASHINGTON

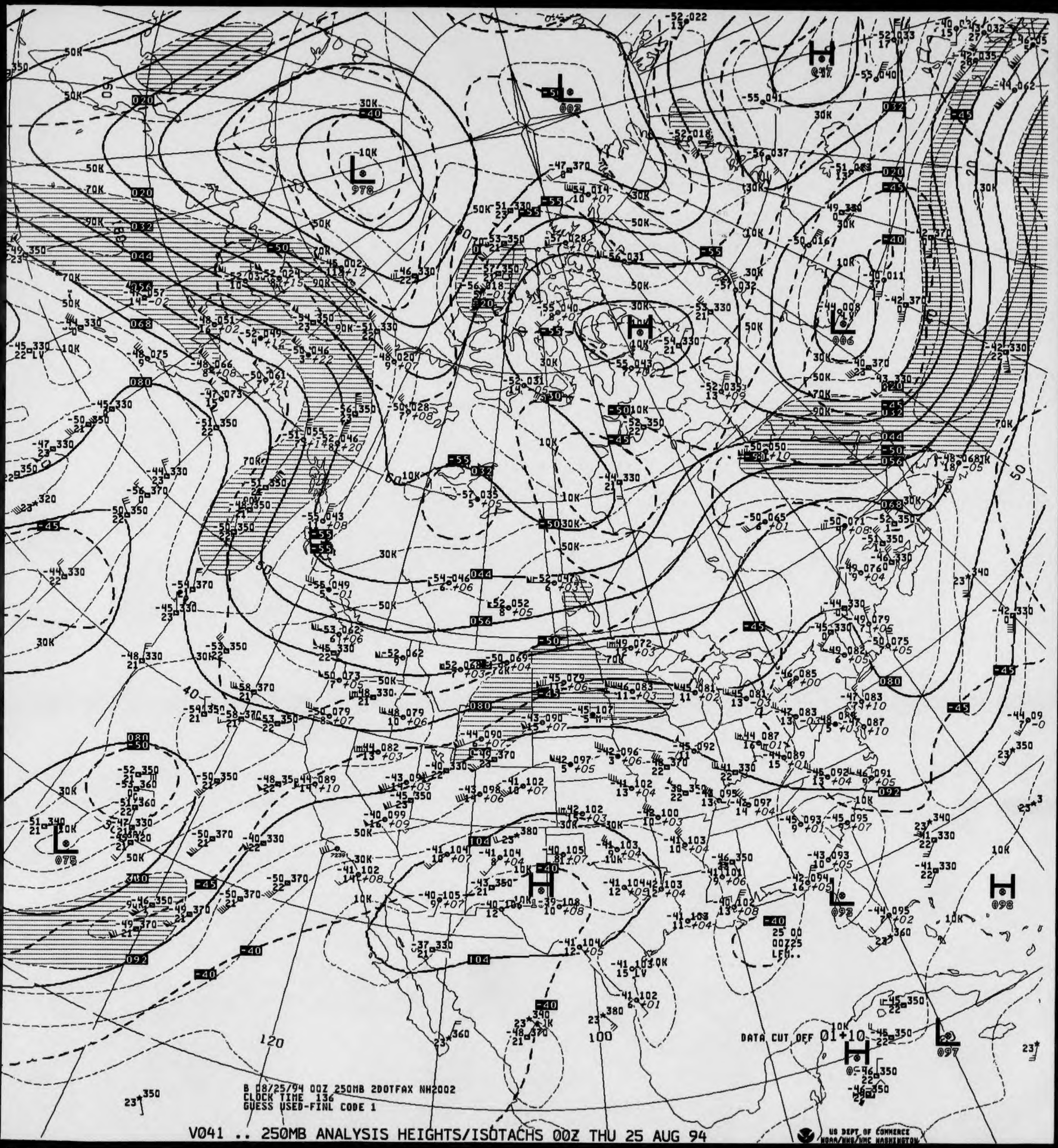
B 08/25/94 00Z 250MB 2DOTFAX NH2002
CLOCK TIME 136
GUESS USED-FINL CODE 1
V041 .. 250MB ANALYSIS HEIGHTS/ISOTACHS 00Z THU 25 AUG 94
DATA CUT OFF 01+10
US DEPT OF COMMERCE
NOAA/NWS/NMC WASHINGTON


B 08/25/94 12Z 250MB 2DOTFAX NH2002
CLOCK TIME 1343
GUESS USED-FINL CODE 1
V441 .. 250MB ANALYSIS HEIGHTS/ISOTACHS 12Z THU 25 AUG 94
DATA CUT OFF 01+19
25 00
12Z25
LFM..
US DEPT OF COMMERCE
NOAA/NWS/NMC WASHINGTON

B 08/26/94 00Z 250MB 2DOTFAX NH2002
CLOCK TIME 146
GUESS USED-FINL CODE 1

V041 .. 250MB ANALYSIS HEIGHTS/ISOTACHS 00Z FRI 26 AUG 94

DATA CUT OFF 01+28

US DEPT OF COMMERCE
NOAA/NWS/NMC WASHINGTON

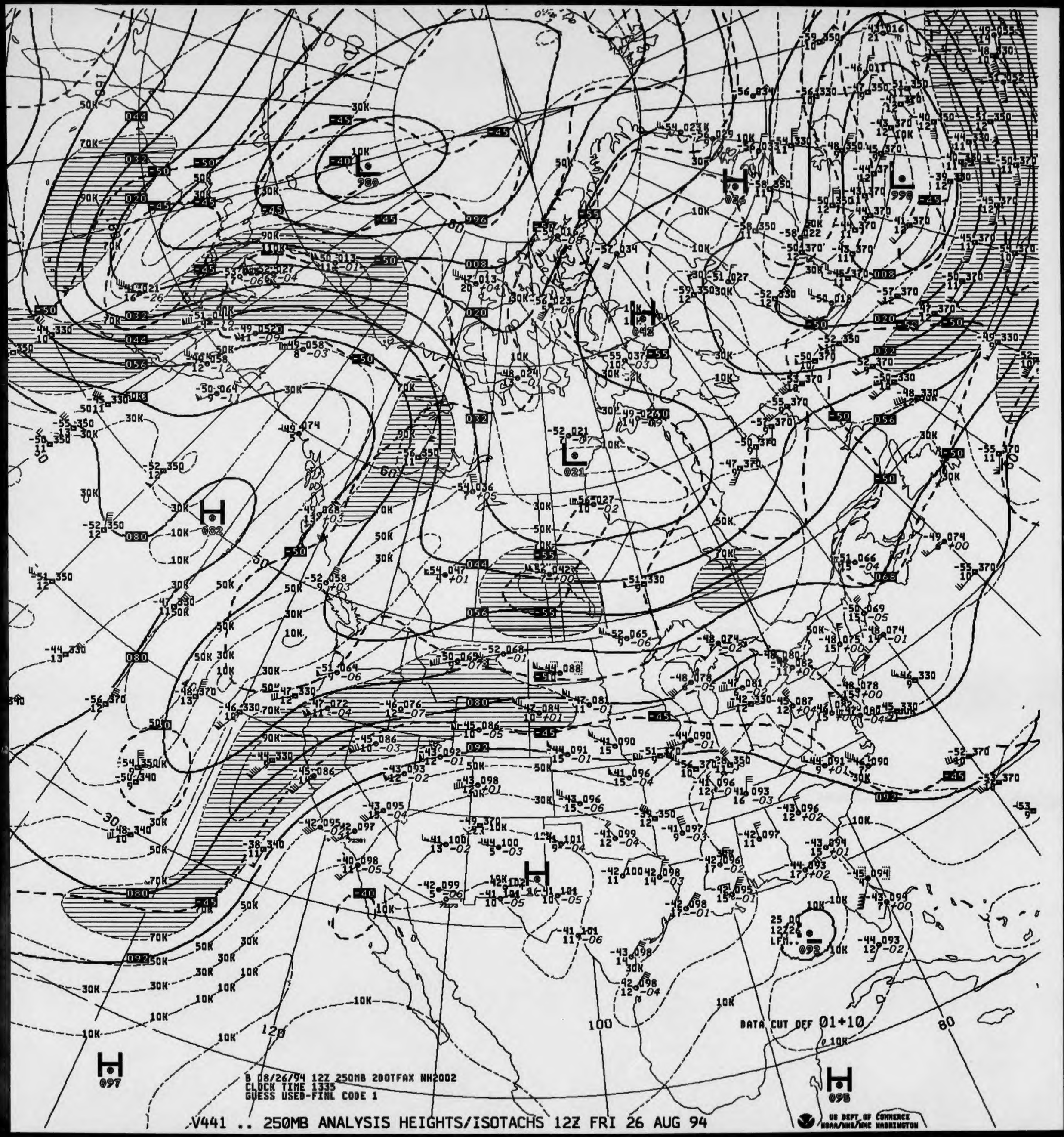
B 08/26/94 12Z 250MB 2DOTFAX NH2002
CLOCK TIME 1335
GUESS USED-FINL CODE 1
V441 .. 250MB ANALYSIS HEIGHTS/ISOTACHS 12Z FRI 26 AUG 94
DATA CUT OFF 01+10
US DEPT OF COMMERCE
NOAA/NWS/NMC WASHINGTON

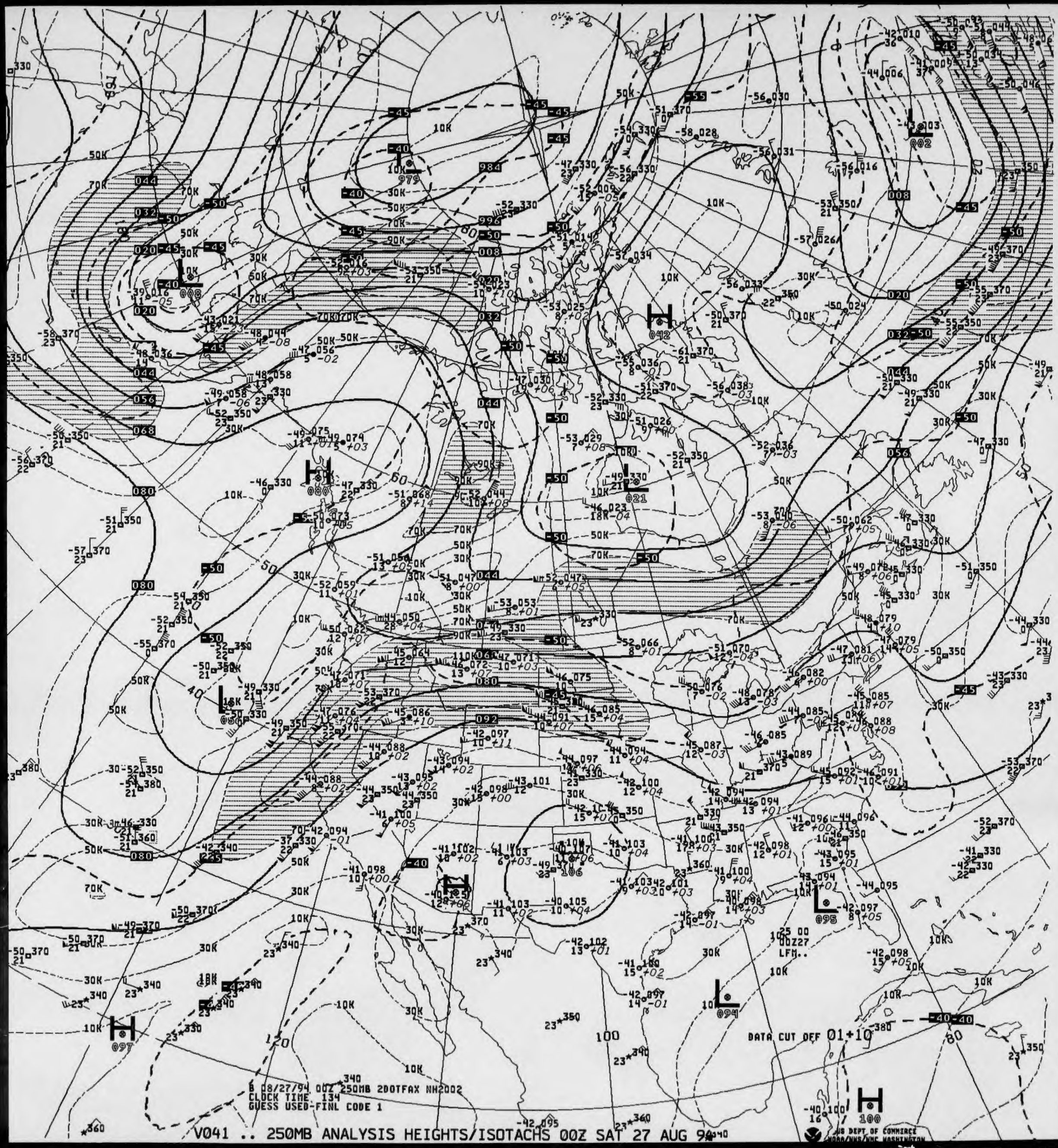
V041 .. 250MB ANALYSIS HEIGHTS/ISOTACHS 00Z SAT 27 AUG 94
B 08/27/94 00Z 250MB 2DOTFAX NH2002
CLOCK TIME 134
GUESS USED-FINL CODE 1
DATA CUT OFF 01+10
00Z27
LFM..
US DEPT OF COMMERCE
NOAA/NWS/NMC WASHINGTON

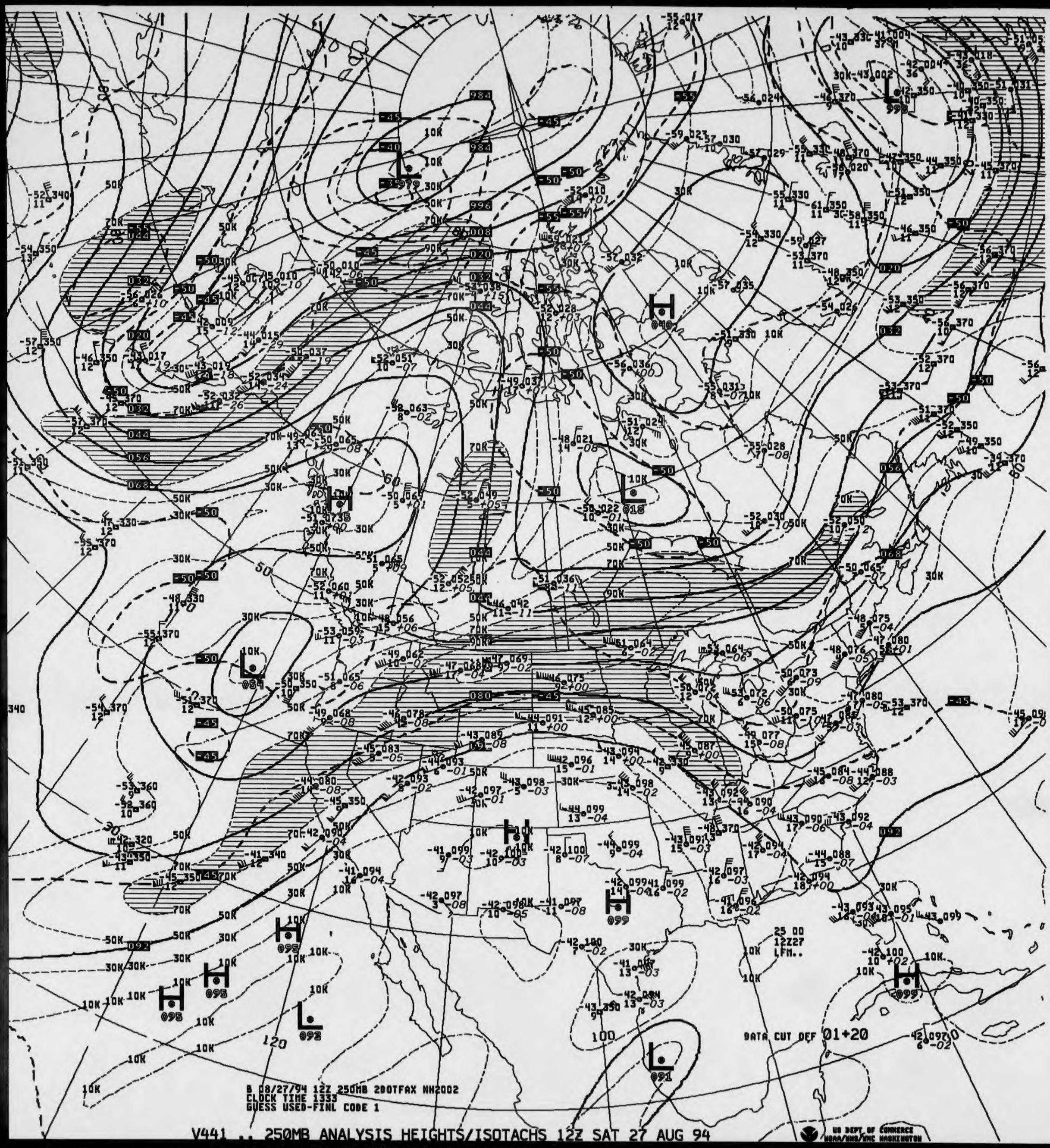
B 08/27/94 12Z 250MB 2DOTFAX NH2002
CLOCK TIME 1333
GUESS USED-FINL CODE 1
V441 .. 250MB ANALYSIS HEIGHTS/ISOTACHS 12Z SAT 27 AUG 94
DATA CUT OFF 01+20
25 00
12Z27
LFM..
US DEPT OF COMMERCE
NOAA/NWS/NMC WASHINGTON

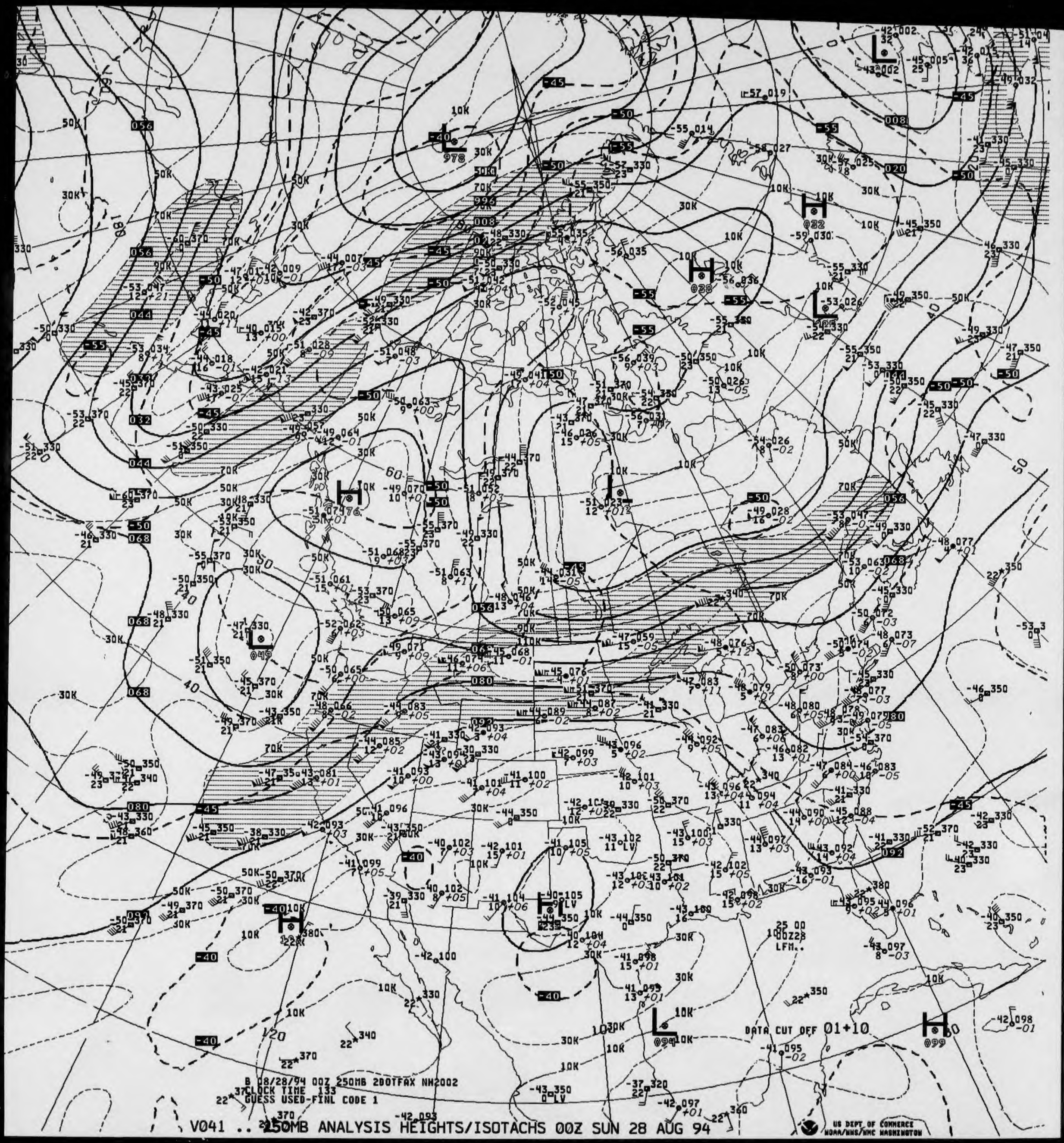
B 08/28/94 00Z 250MB 2DOTFAX NH2002
CLOCK TIME 133
GUESS USED-FINL CODE 1
V041 .. 250MB ANALYSIS HEIGHTS/ISOTACHS 00Z SUN 28 AUG 94
DATA CUT OFF 01+10
25 00
00Z28
LFM..
US DEPT OF COMMERCE
NOAA/NWS/NMC WASHINGTON

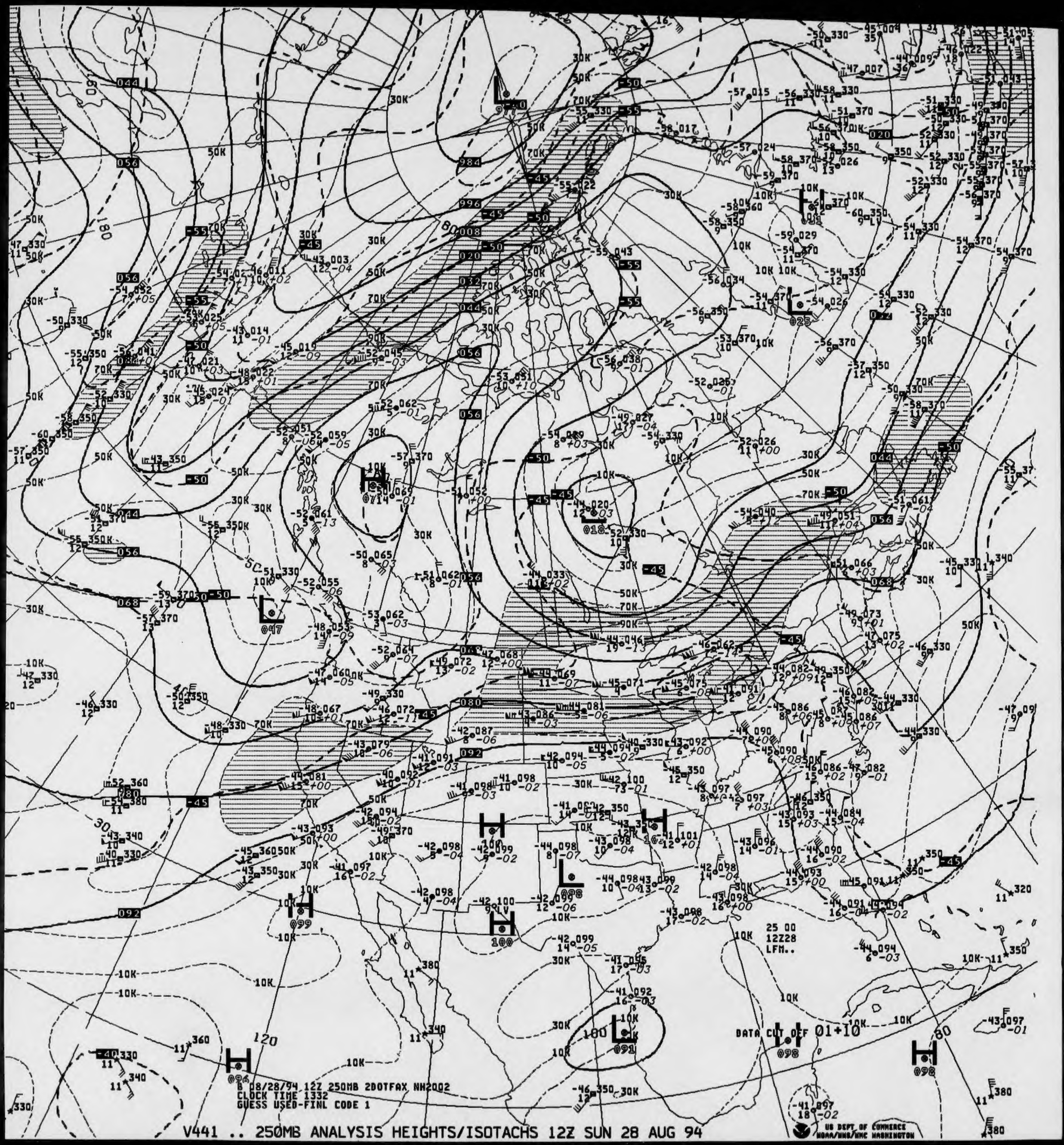
B 08/28/94 12Z 250MB 2DOTFAX NH2002
CLOCK TIME 1332
GUESS USED-FINL CODE 1
V441 .. 250MB ANALYSIS HEIGHTS/ISOTACHS 12Z SUN 28 AUG 94
25 00
12Z28
LFM..
DATA CUT OFF 01+10
US DEPT OF COMMERCE
NOAA/NWS/NMC WASHINGTON

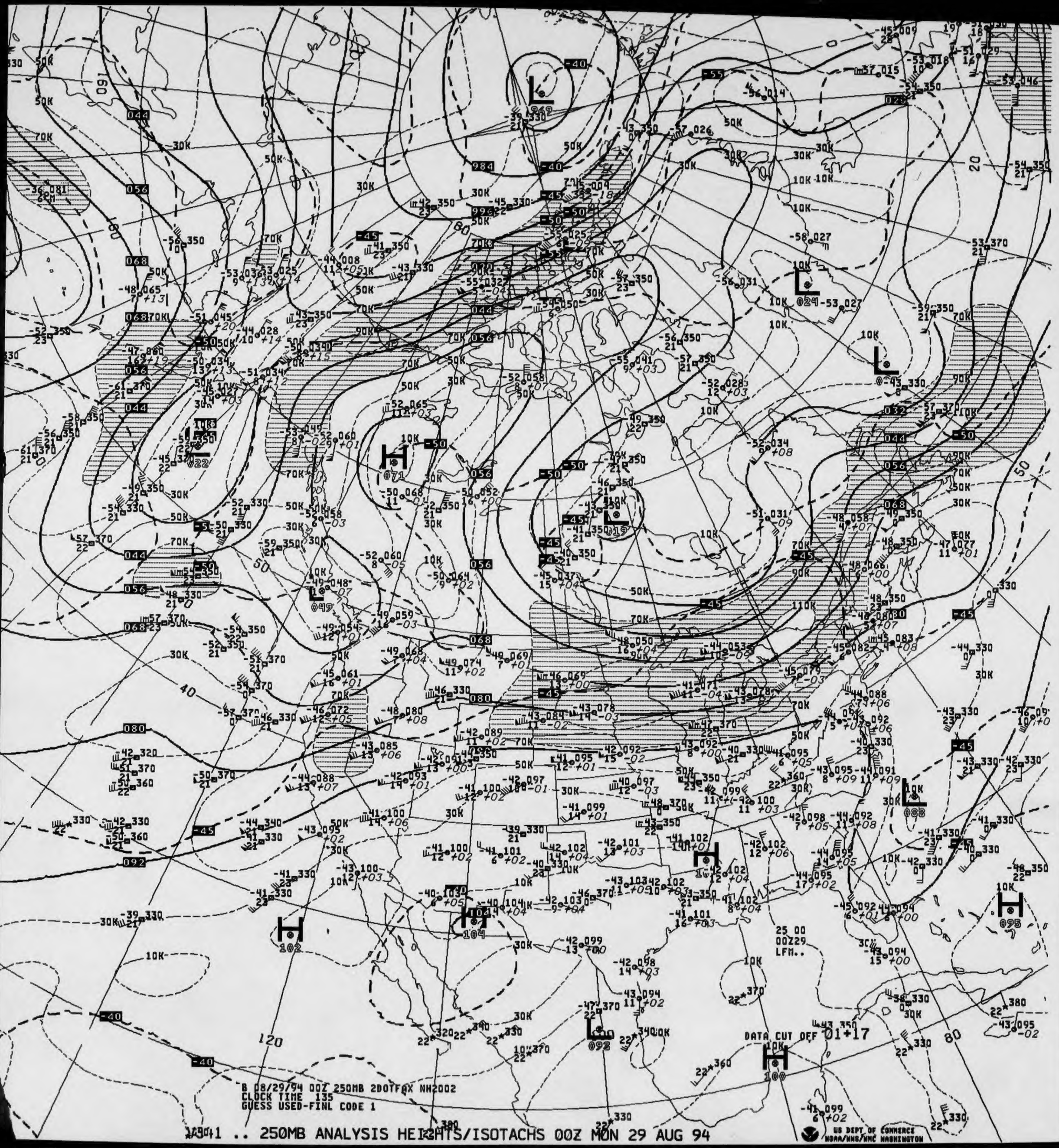

1401 .. 250MB ANALYSIS HEIGHTS/ISOTACHS 00Z MON 29 AUG 94

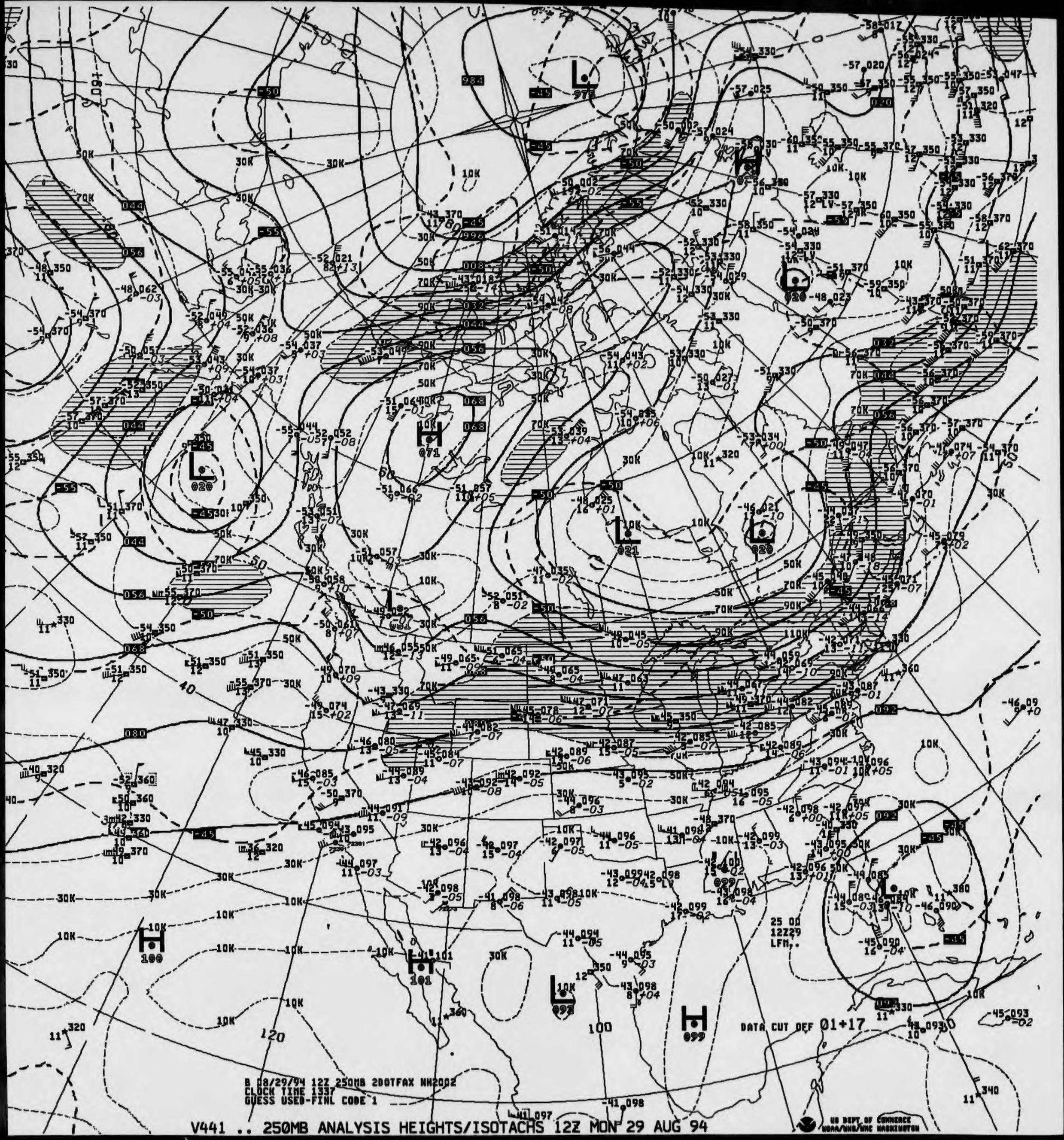
B 08/29/94 12Z 250MB 2DOTFAX NH2002
CLOCK TIME 1337
GUESS USED-FINL CODE 1
V441 .. 250MB ANALYSIS HEIGHTS/ISOTACHS 12Z MON 29 AUG 94
DATA CUT OFF 01+17
25 00
12Z29
LFM..
US DEPT OF COMMERCE
NOAA/NWS/NMC WASHINGTON

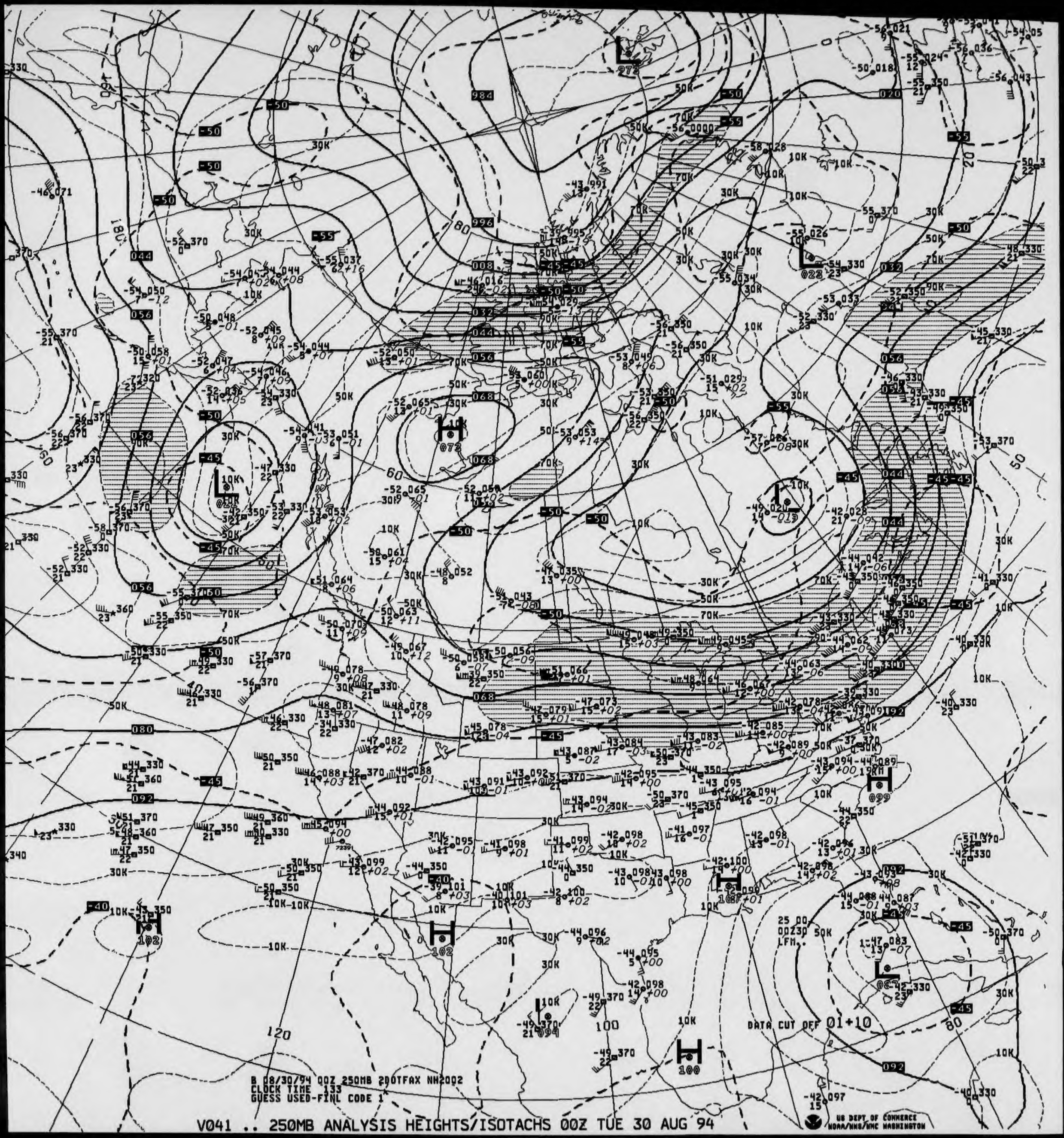
V041 .. 250MB ANALYSIS HEIGHTS/ISOTACHS 00Z TUE 30 AUG 94
B 08/30/94 00Z 250MB 200TFAX NH2002
CLOCK TIME 133
GUESS USED-FINL CODE 1
DATA CUT OFF 01+10
25 00
00Z30 50K
LFM.
US DEPT OF COMMERCE
NOAA/NWS/NMC WASHINGTON

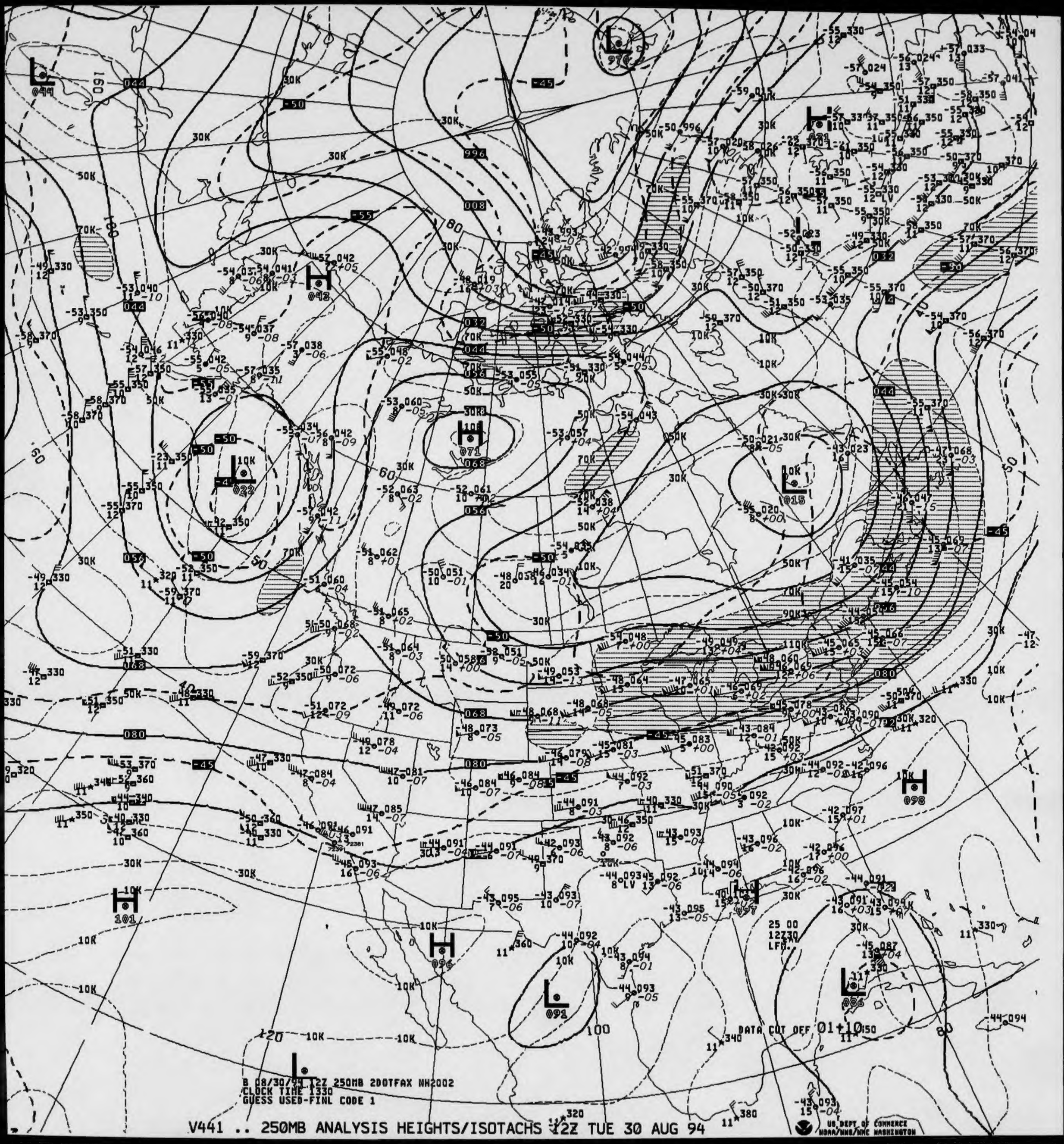
B 08/30/94 12Z 250MB 2DOTFAX NH2002
CLOCK TIME 1330
GUESS USED-FINL CODE 1
V441 .. 250MB ANALYSIS HEIGHTS/ISOTACHS 12Z TUE 30 AUG 94
DATA CUT OFF 01:10:50
25 00
12Z30
LFM.
US DEPT OF COMMERCE
NOAA/NWS/NMC WASHINGTON

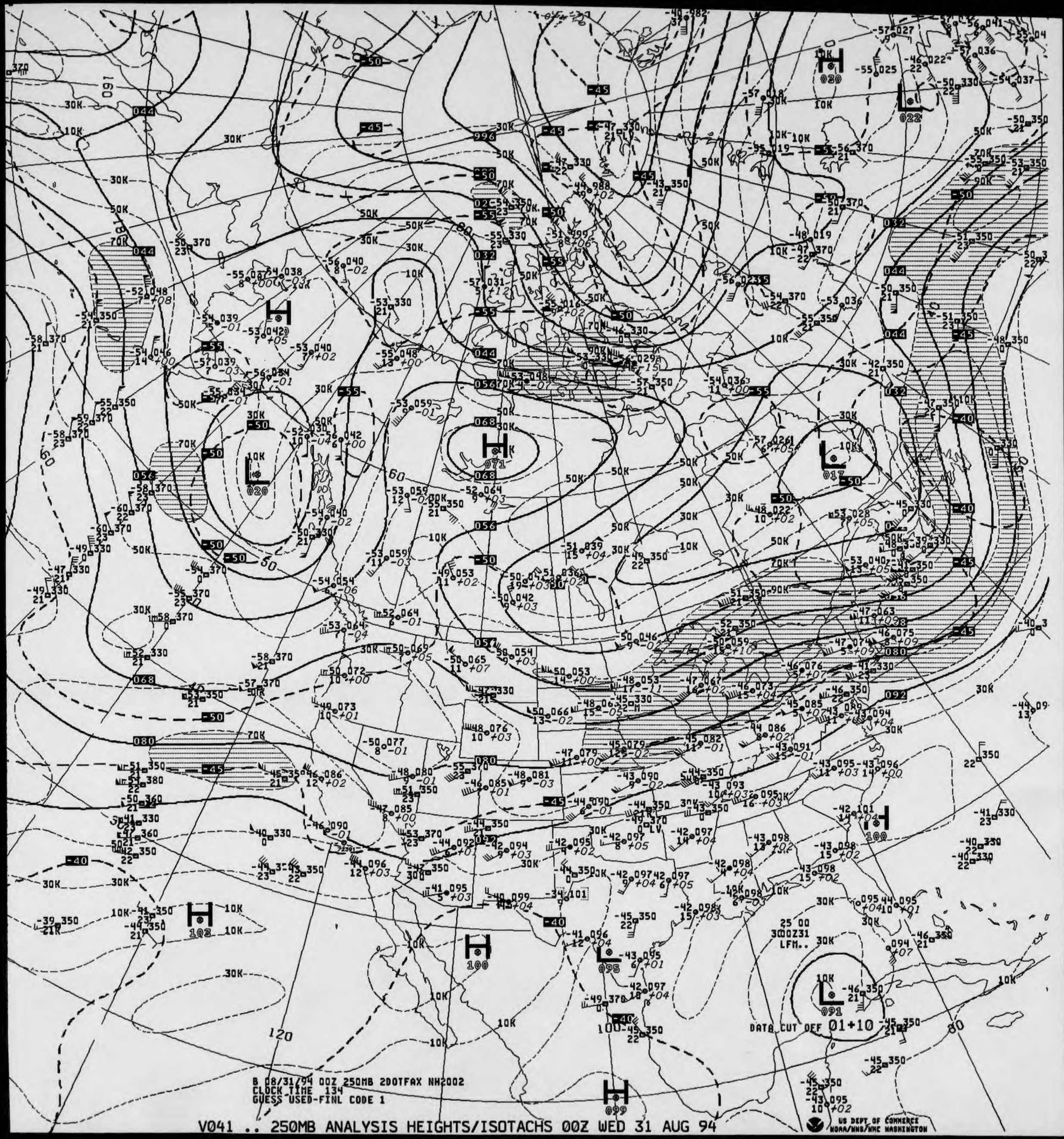
B 08/31/94 00Z 250MB 2DOTFAX NH2002
CLOCK TIME 134
GUESS USED-FINL CODE 1
V041 .. 250MB ANALYSIS HEIGHTS/ISOTACHS 00Z WED 31 AUG 94
DATA CUT OFF 01+10
US DEPT OF COMMERCE
NOAA/NWS/NMC WASHINGTON

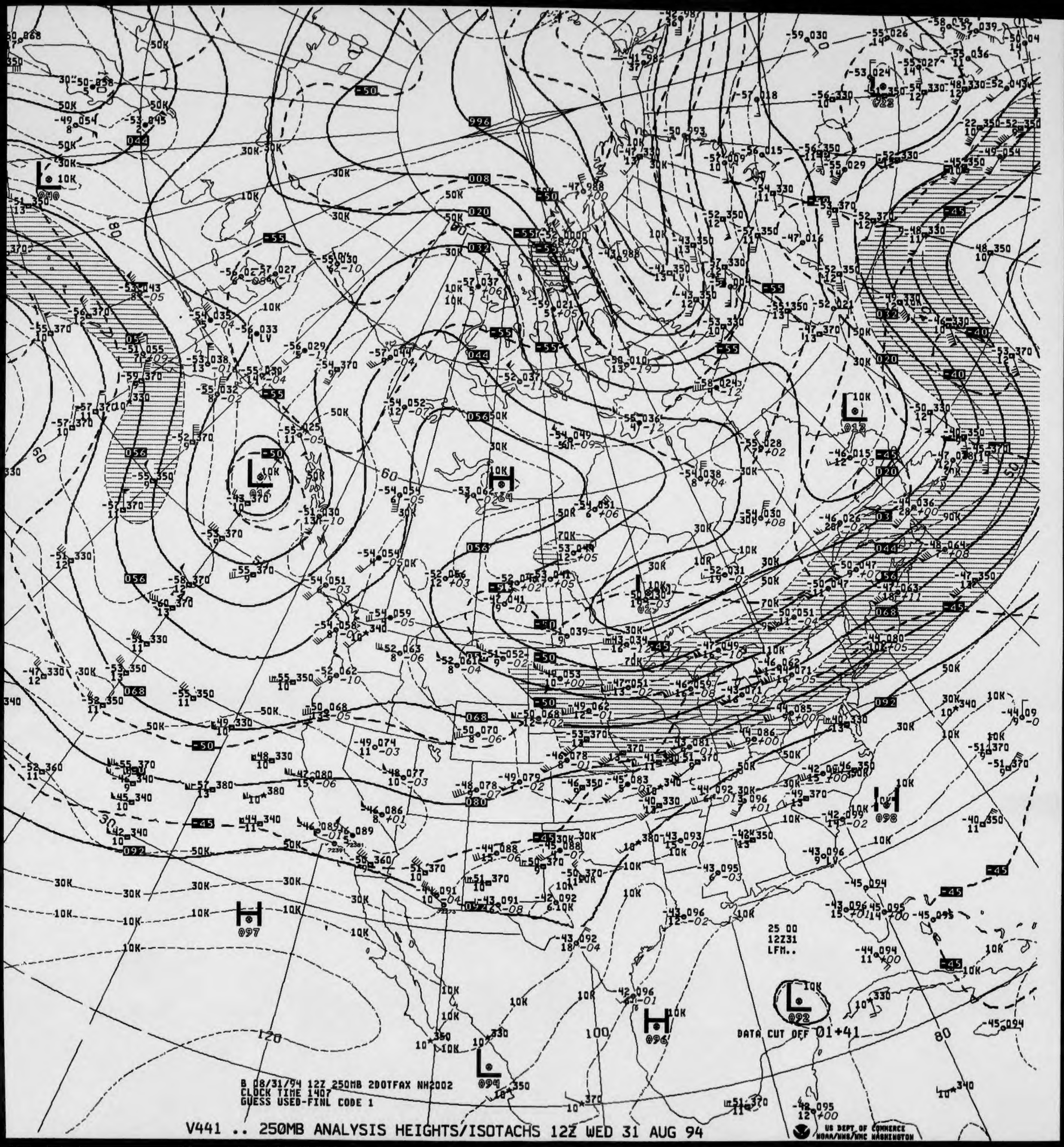
B 08/31/94 12Z 250MB 200TFAX NH2002
CLOCK TIME 1407
GUESS USED-FINL CODE 1
25 00
12Z31
LFM..
DATA CUT OFF 01+41
V441 .. 250MB ANALYSIS HEIGHTS/ISOTACHS 12Z WED 31 AUG 94
US DEPT OF COMMERCE
NOAA/NWS/NMC WASHINGTON

(Rev. 8-83)

National Oceanic and Atmospheric Administration
National Environmental Satellite, Data, and Information
National Climatic Data Center

200 MB CONSTANT PRESSURE CHARTS

NORTH AMERICAN NMC

ALL RECORDS ARE THE BEST AVAILABLE FOR FILMING.


08/01/94 00Z 200MB 2DOTFAX NH2002
CLOCK TIME 136
GUESS USED-FINL CODE 1
V039 .. 200MB ANALYSIS HEIGHTS/ISOTACHS 00Z MON 1 AUG 94
DATA CUT OFF 01+20
20 00
00Z 1
LFM..
US DEPT OF COMMERCE
NOAA/NWS/NMC WASHINGTON

B 08/01/94 12Z 200MB 2DOTFAX NH2002
CLOCK TIME 1333
GUESS USED-FINL CODE 1

V439 .. 200MB ANALYSIS HEIGHTS/ISOTACHS 12Z MON 1 AUG 94

DATA CUT OFF 01+10

12Z 1
LFM..

US DEPT OF COMMERCE
NOAA/NWS/NMC WASHINGTON

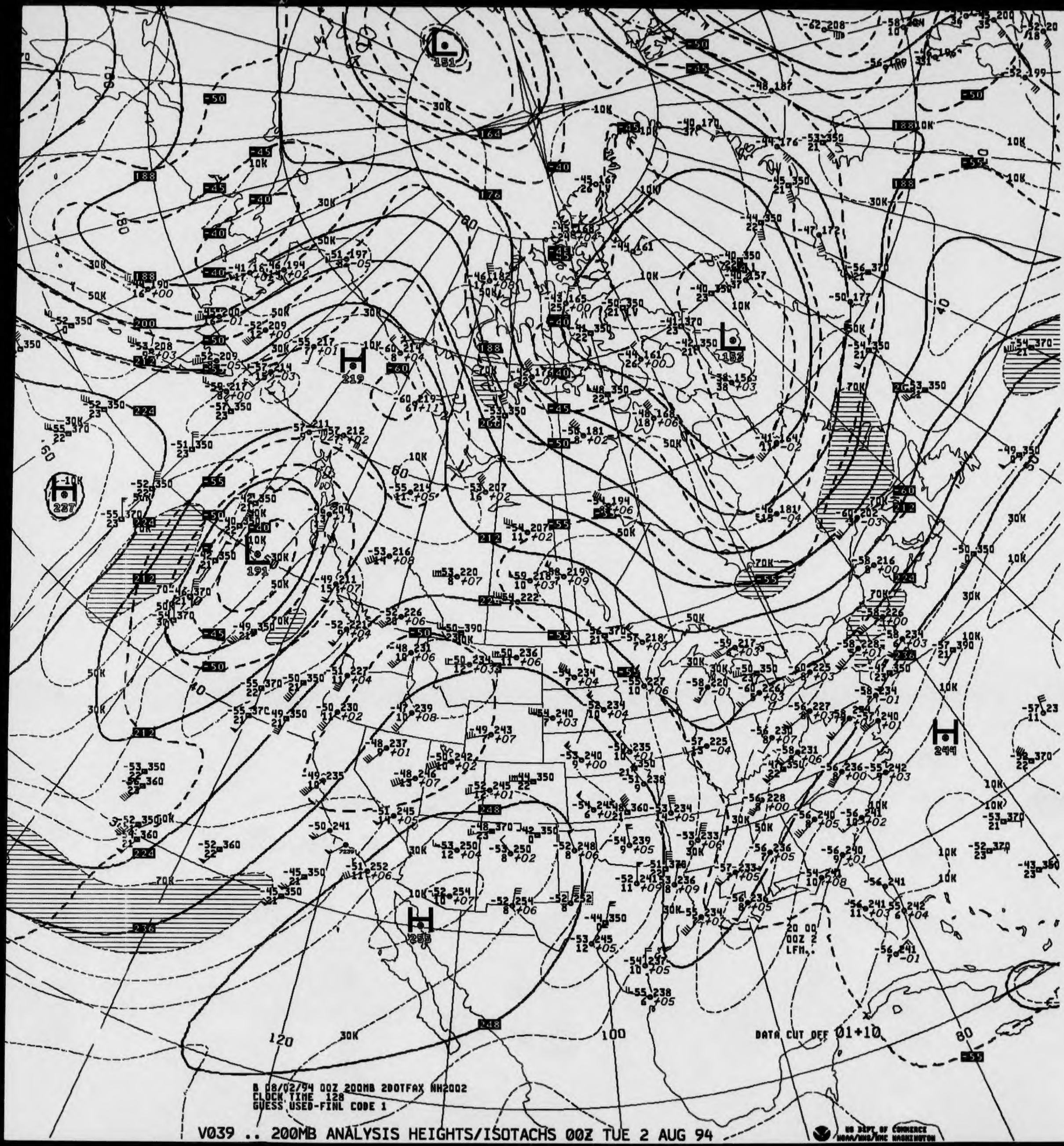
B 08/02/94 00Z 200MB 2DOTFAX NH2002
CLOCK TIME 128
GUESS USED-FINL CODE 1
V039 .. 200MB ANALYSIS HEIGHTS/ISOTACHS 00Z TUE 2 AUG 94
DATA CUT OFF 01+10
20 00
00Z 2
LFM..
US DEPT OF COMMERCE
NOAA/NWS/NMC WASHINGTON

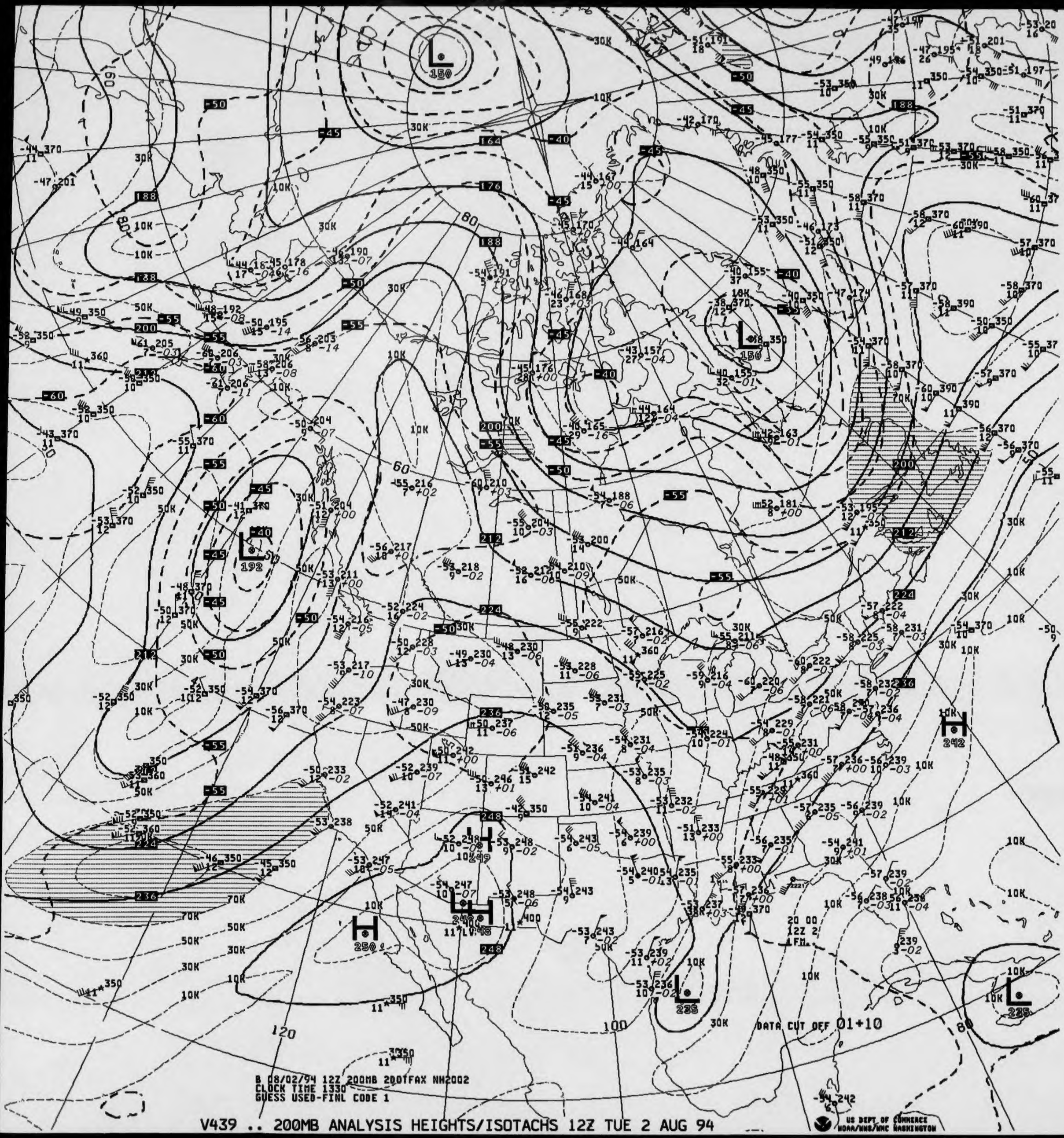
B 08/02/94 12Z 200MB 20DTFAX NH2002
CLOCK TIME 1330
GUESS USED-FINL CODE 1
V439 .. 200MB ANALYSIS HEIGHTS/ISOTACHS 12Z TUE 2 AUG 94
DATA CUT OFF 01+10
20 00
12Z 2
1 FM
US DEPT OF COMMERCE
NOAA/NWS/NMC WASHINGTON

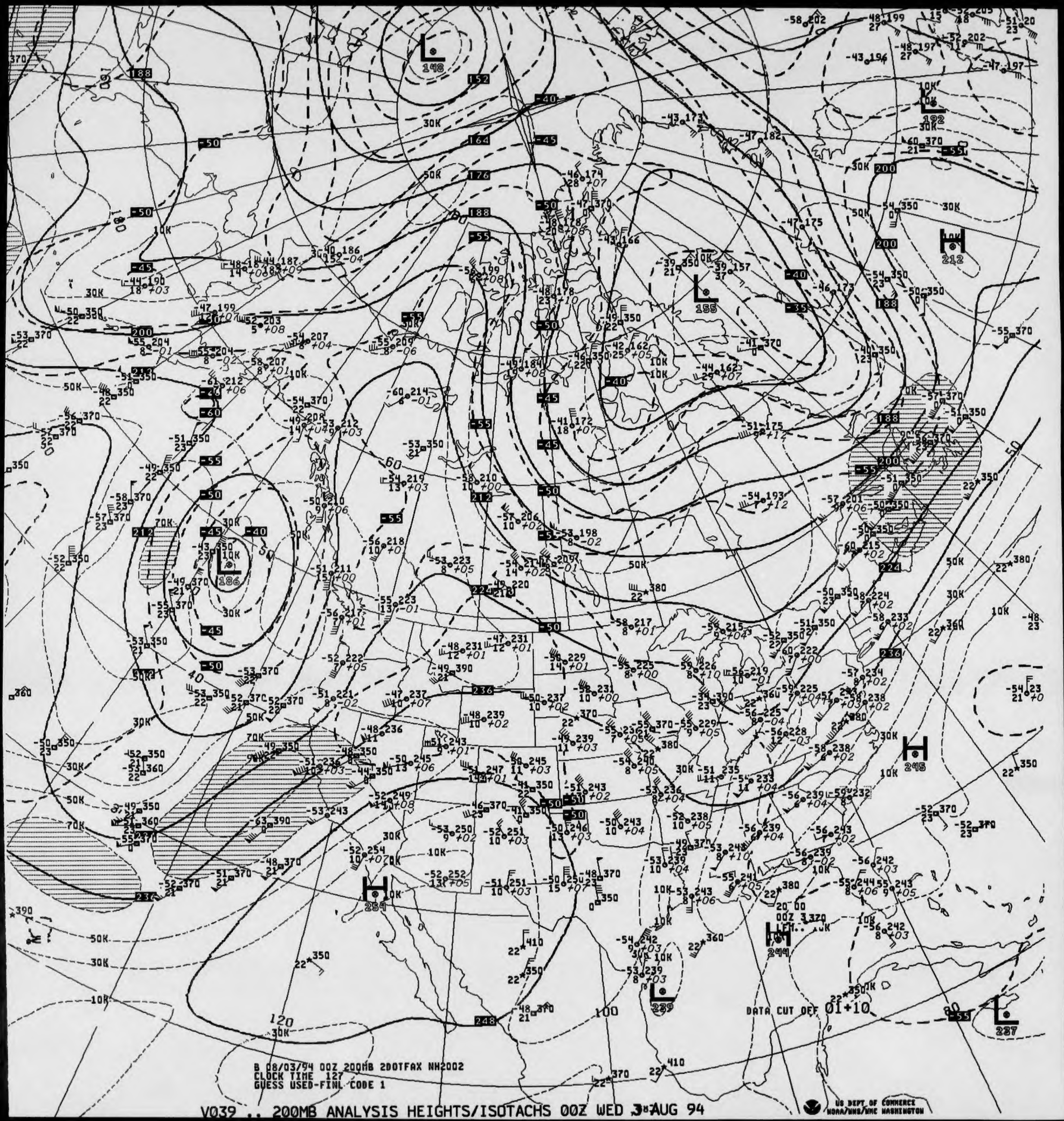
B 08/03/94 00Z 200MB 2DOTFAX NH2002
CLOCK TIME 127
GUESS USED-FINL CODE 1
V039 .. 200MB ANALYSIS HEIGHTS/ISOTACHS 00Z WED 3 AUG 94
DATA CUT OFF 01+10
US DEPT OF COMMERCE
NOAA/NWS/NMC WASHINGTON

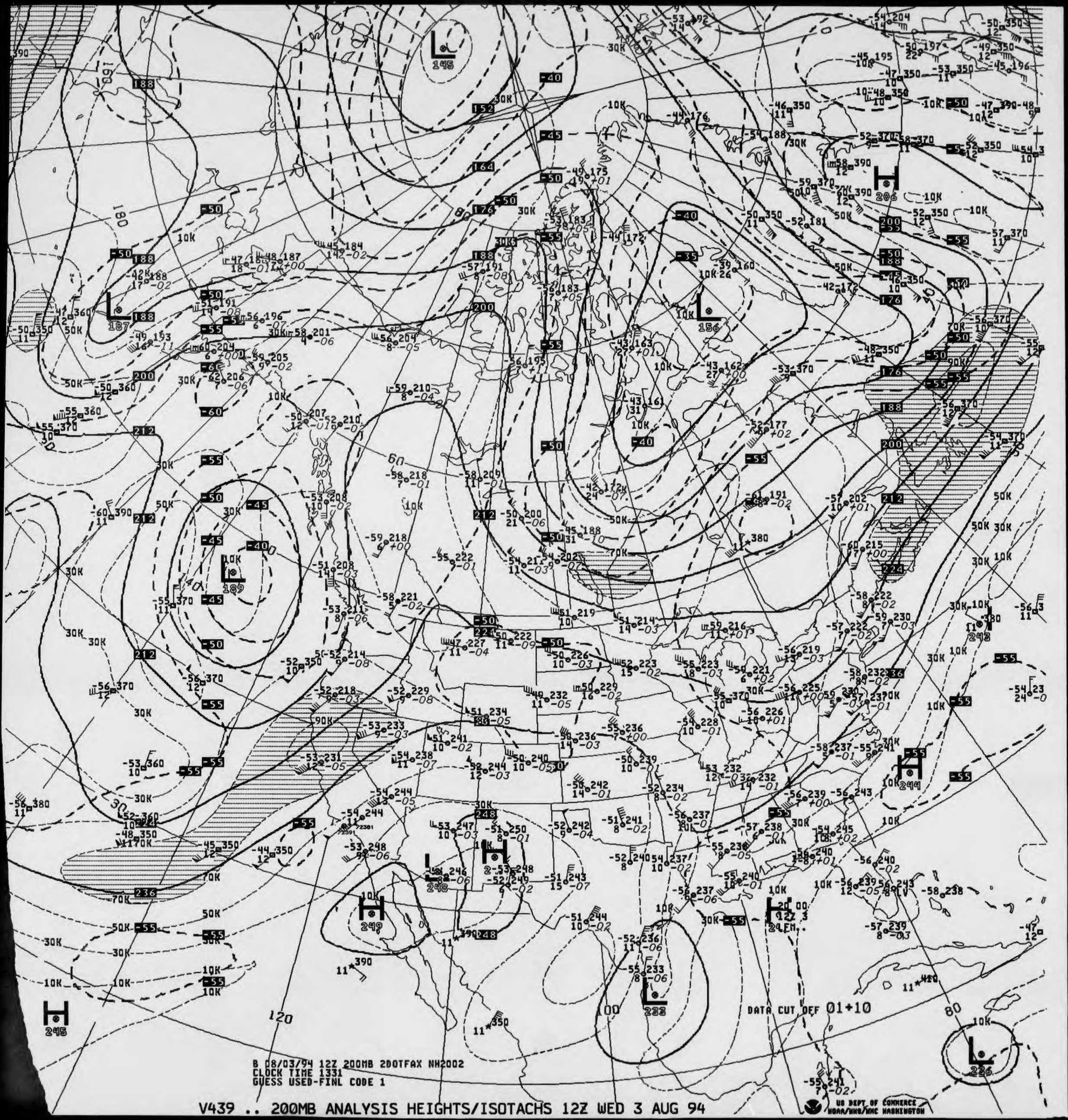
B 08/03/94 12Z 200MB 2DOTFAX NH2002
CLOCK TIME 1331
GUESS USED-FINL CODE 1
V439 .. 200MB ANALYSIS HEIGHTS/ISOTACHS 12Z WED 3 AUG 94
DATA CUT OFF 01+10
US DEPT OF COMMERCE
NOAA/NWS/NMC WASHINGTON

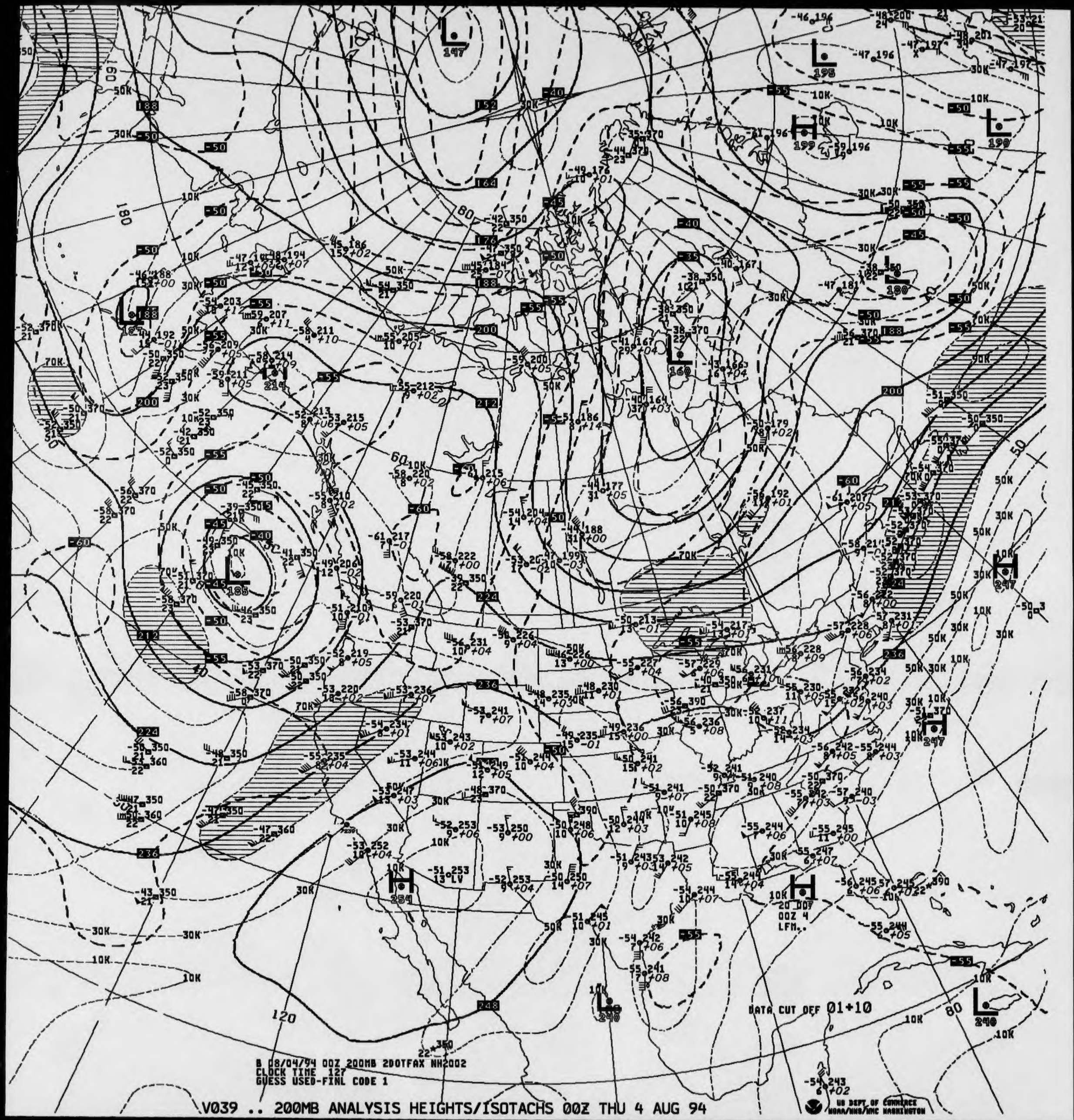
B 08/04/94 00Z 200MB 2DOTFAX NH2002
CLOCK TIME 127
GUESS USED-FINL CODE 1
DATA CUT OFF 01+10
20 DOY
00Z 4
LFM..
V039 .. 200MB ANALYSIS HEIGHTS/ISOTACHS 00Z THU 4 AUG 94
US DEPT OF COMMERCE
NOAA/NWS/NMC WASHINGTON

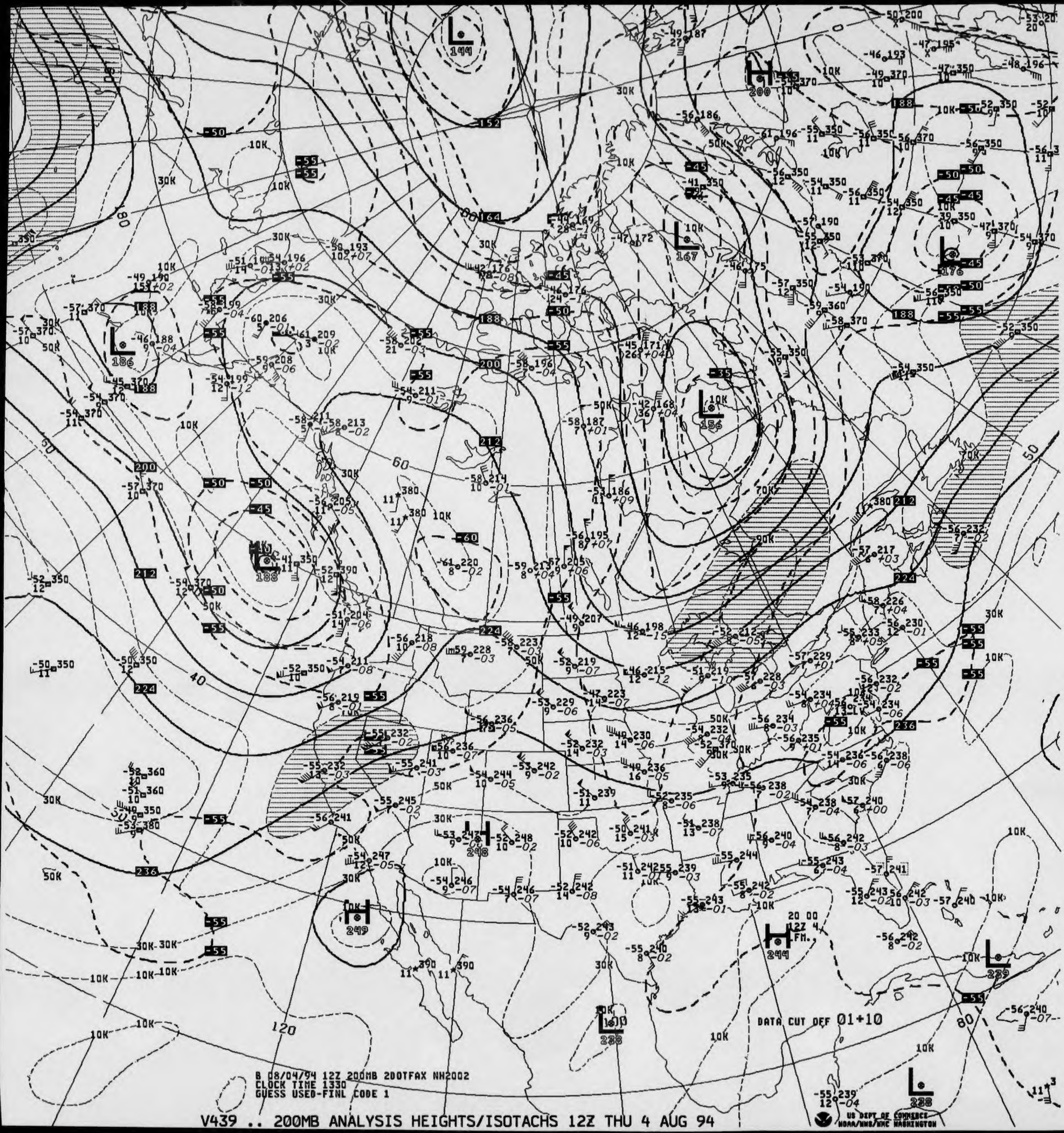
B 08/04/94 12Z 200MB 2DOTFAX NH2002
CLOCK TIME 1330
GUESS USED-FINL CODE 1
V439 .. 200MB ANALYSIS HEIGHTS/ISOTACHS 12Z THU 4 AUG 94
DATA CUT OFF 01+10
20 00 12Z 4 FM.
US DEPT OF COMMERCE
NOAA/NWS/NMC WASHINGTON

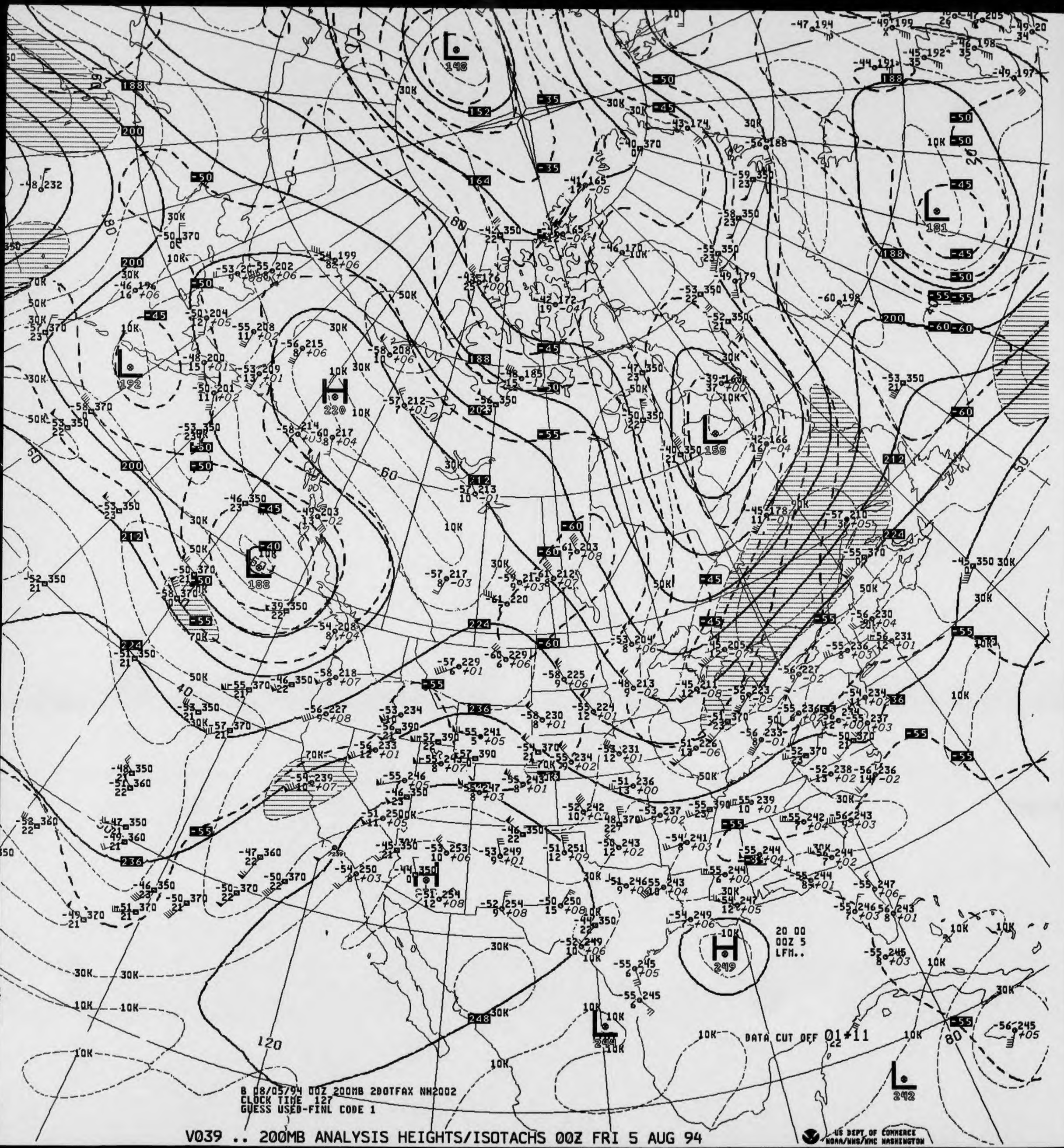
B 08/05/94 00Z 200MB 2DOTFAX NH2002
CLOCK TIME 127
GUESS USED-FINL CODE 1
V039 .. 200MB ANALYSIS HEIGHTS/ISOTACHS 00Z FRI 5 AUG 94
20 00
00Z 5
LFM..
DATA CUT OFF 01+11
US DEPT OF COMMERCE
NOAA/NWS/NMC WASHINGTON

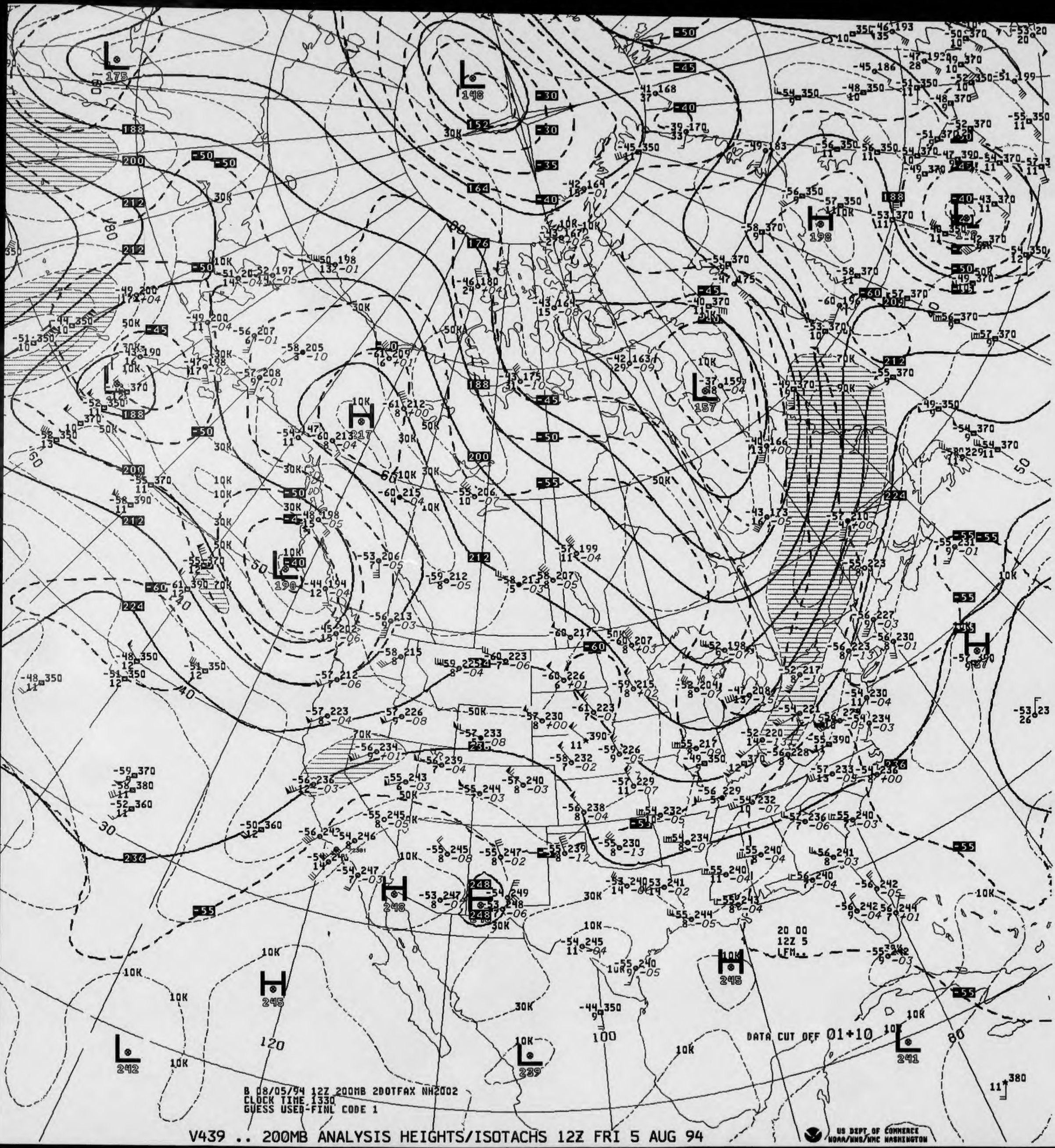
B 08/05/94 12Z 200MB 2DOTFAX NH2002
CLOCK TIME 1330
GUESS USED-FINL CODE 1
V439 .. 200MB ANALYSIS HEIGHTS/ISOTACHS 12Z FRI 5 AUG 94
DATA CUT OFF 01+10
20 00
12Z 5
US DEPT OF COMMERCE
NOAA/NWS/NMC WASHINGTON

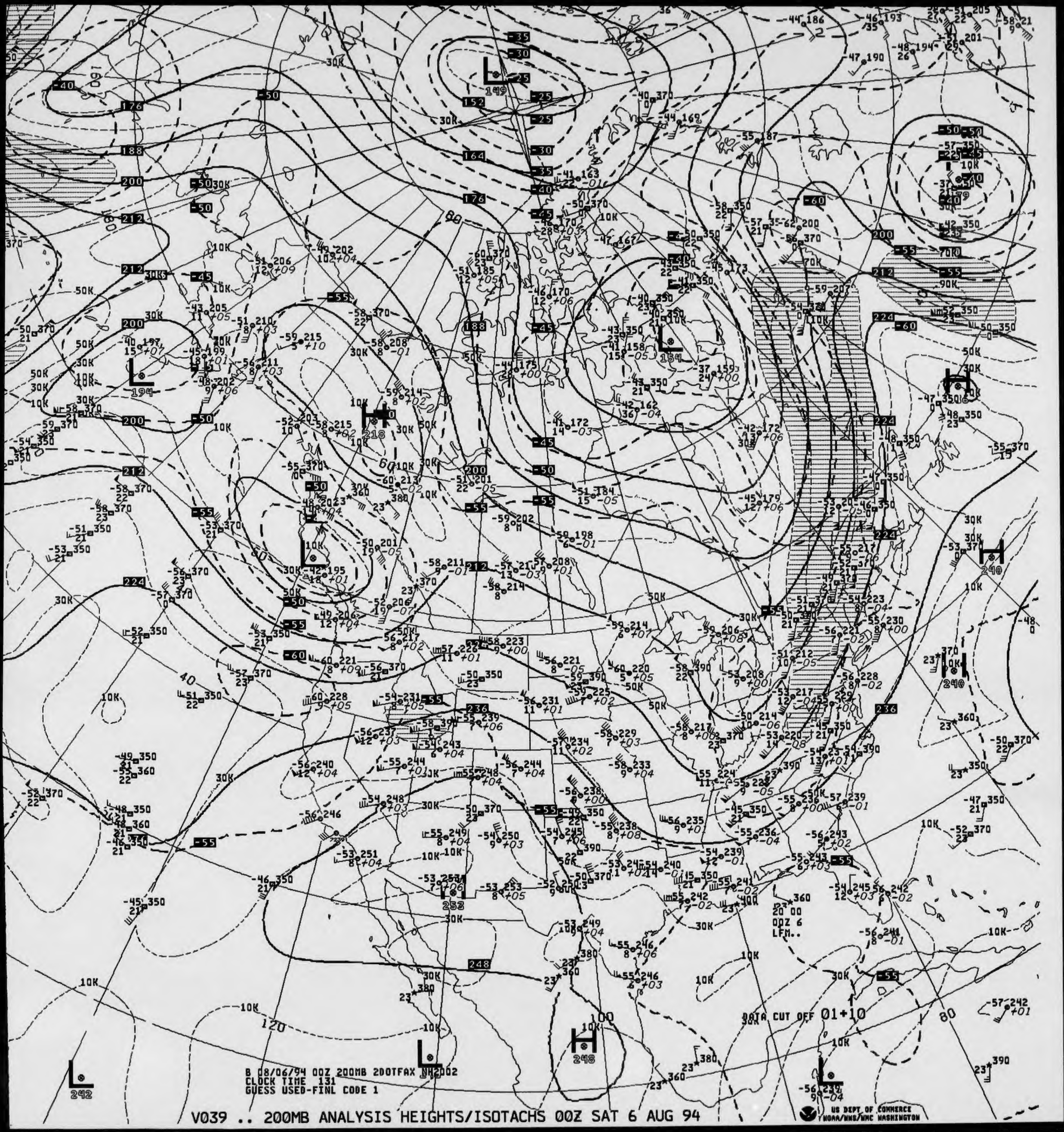

V039 .. 200MB ANALYSIS HEIGHTS/ISOTACHS 00Z SAT 6 AUG 94

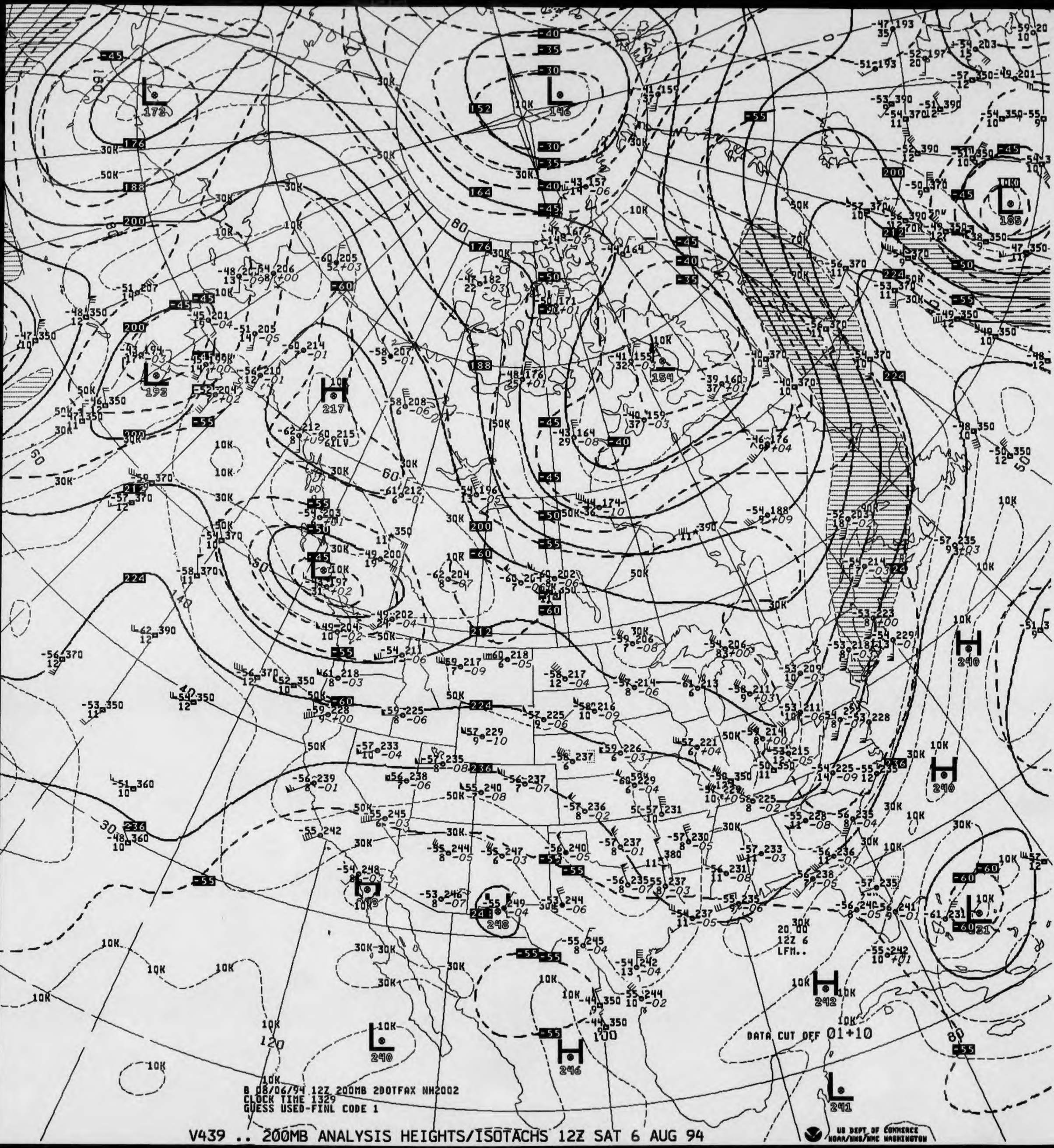
V439 .. 200MB ANALYSIS HEIGHTS/ISOTACHS 12Z SAT 6 AUG 94
B 08/06/94 12Z 200MB 2DOTFAX NH2002
CLOCK TIME 1329
GUESS USED-FINL CODE 1
DATA CUT OFF 01+10
20.00
12Z 6
LFM..
US DEPT OF COMMERCE
NOAA/NWS/NMC WASHINGTON

B 08/07/94 00Z 200MB 2DOTFAX NH2002
CLOCK TIME 133
GUESS USED-FINL CODE 1

V039 .. 200MB ANALYSIS HEIGHTS/ISOTACHS 00Z SUN 7 AUG 94

DATA CUT OFF 01+10

US DEPT OF COMMERCE
NOAA/NWS/NMC WASHINGTON

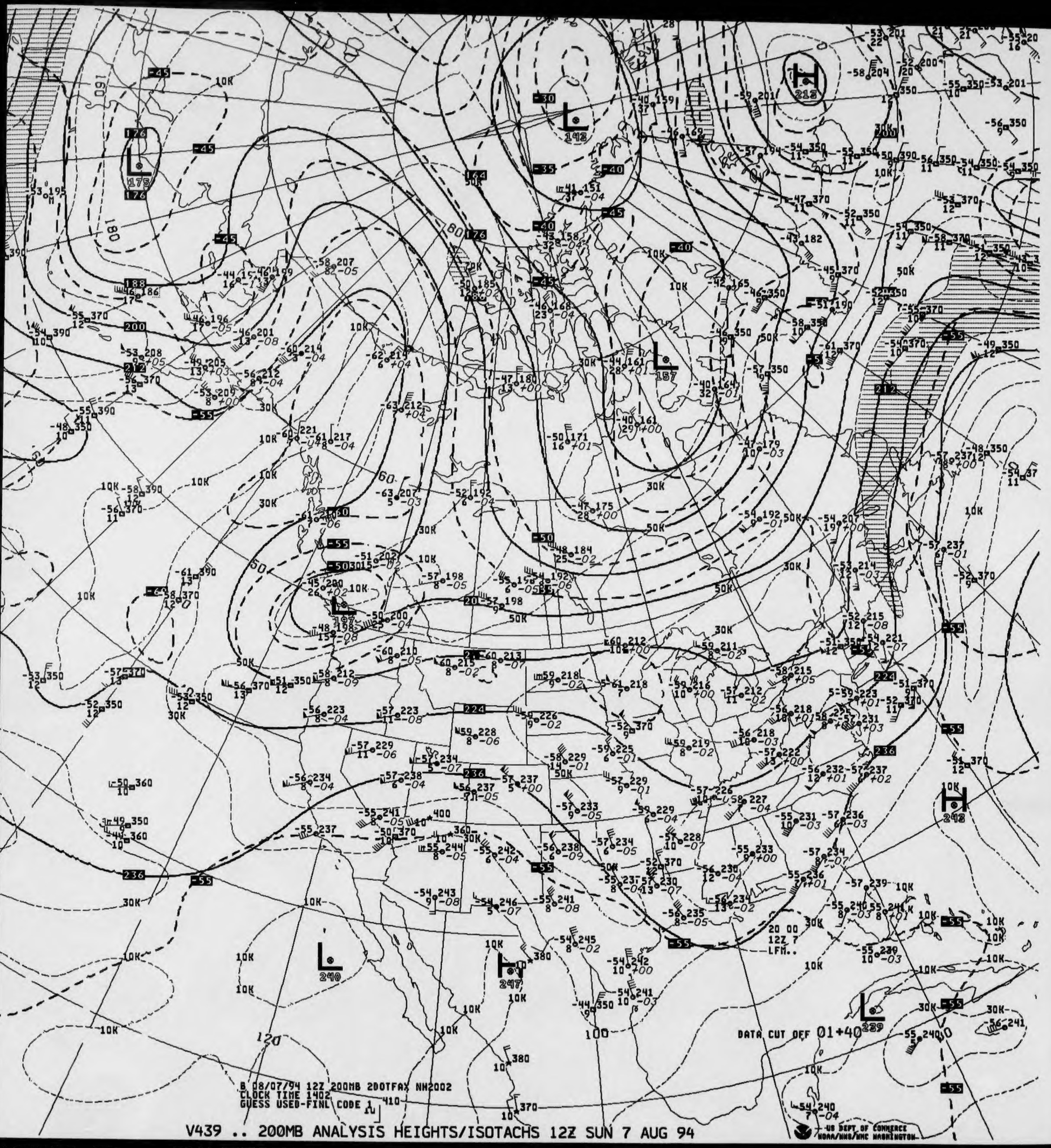
B 08/07/94 12Z 200MB 2DOTFAX NH2002
CLOCK TIME 1402
GUESS USED-FINL CODE 1
V439 .. 200MB ANALYSIS HEIGHTS/ISOTACHS 12Z SUN 7 AUG 94
DATA CUT OFF 01+40
20 00
12Z 7
LFM..
US DEPT OF COMMERCE
NOAA/NWS/NMC WASHINGTON

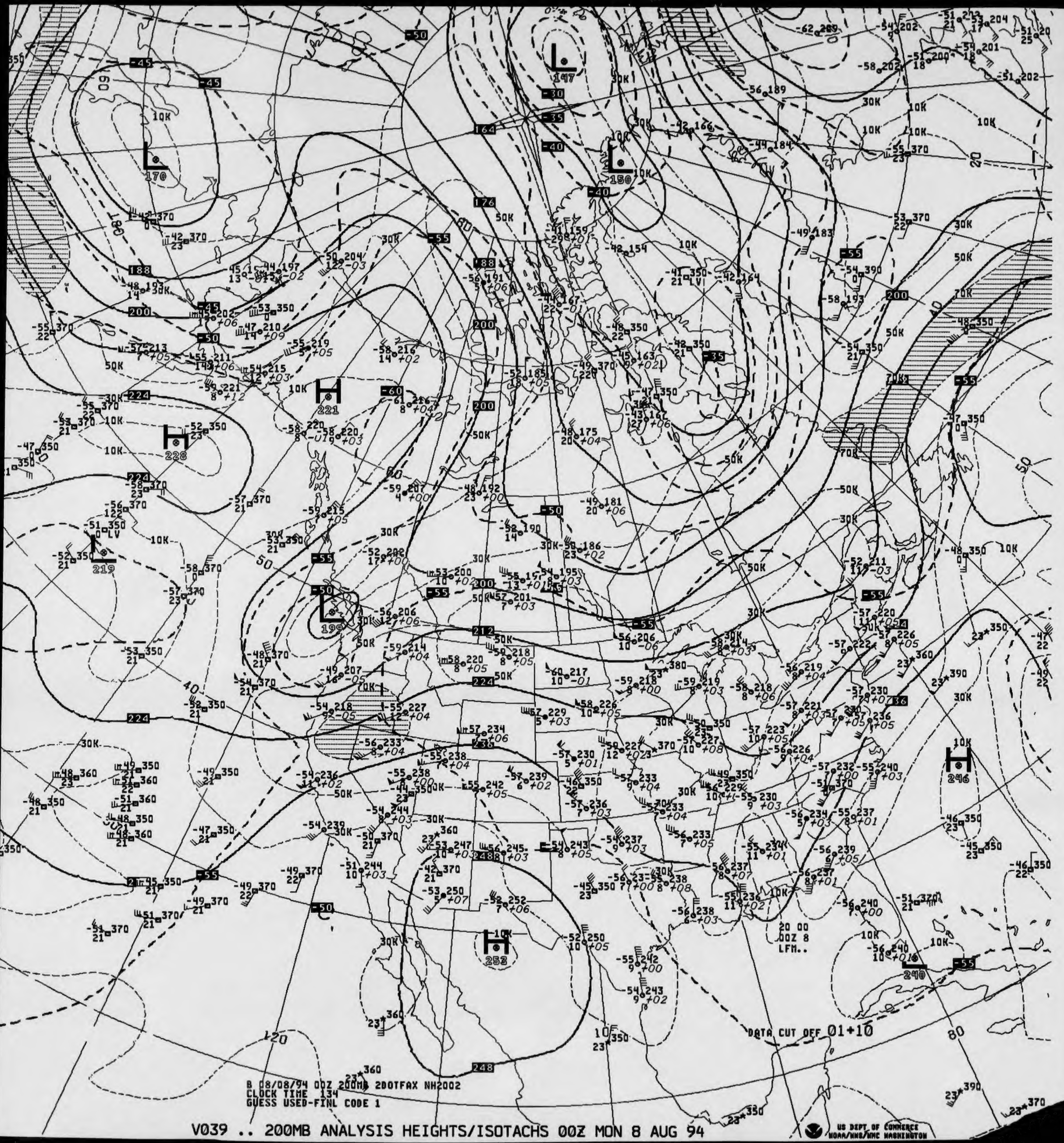
B 08/08/94 00Z 200MB 2DOTFAX NH2002
CLOCK TIME 134
GUESS USED-FINL CODE 1
V039 .. 200MB ANALYSIS HEIGHTS/ISOTACHS 00Z MON 8 AUG 94
DATA CUT OFF 01+10
20 00
00Z 8
LFM..
US DEPT OF COMMERCE
NOAA/NWS/NMC WASHINGTON

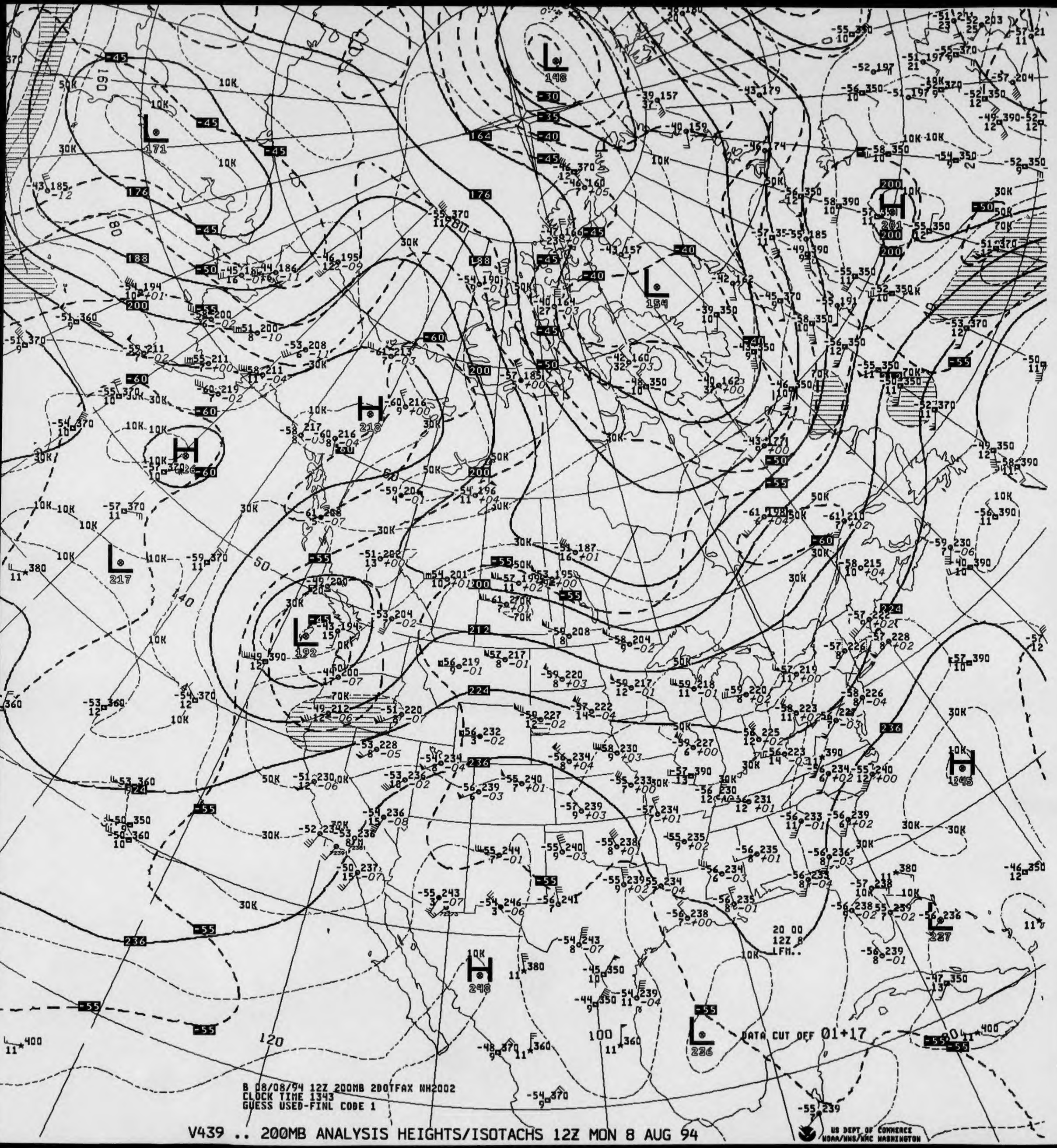
B 08/08/94 12Z 200MB 2DOTFAX NH2002
CLOCK TIME 1343
GUESS USED-FINL CODE 1
V439 .. 200MB ANALYSIS HEIGHTS/ISOTACHS 12Z MON 8 AUG 94
DATA CUT OFF 01+17
20 00
12Z 8
LFM..
US DEPT OF COMMERCE
NOAA/NWS/NMC WASHINGTON

B 08/09/94 00Z 200MB 2DOTFAX NH2002
CLOCK TIME 131 350
GUESS USED-FINJ CODE 1

DATA CUT OFF 01+10

00Z 9
LFM..

V039 .. 200MB ANALYSIS HEIGHTS/ISOTACHS 00Z TUE 9 AUG 94

US DEPT OF COMMERCE
NOAA/NWS/NMC WASHINGTON

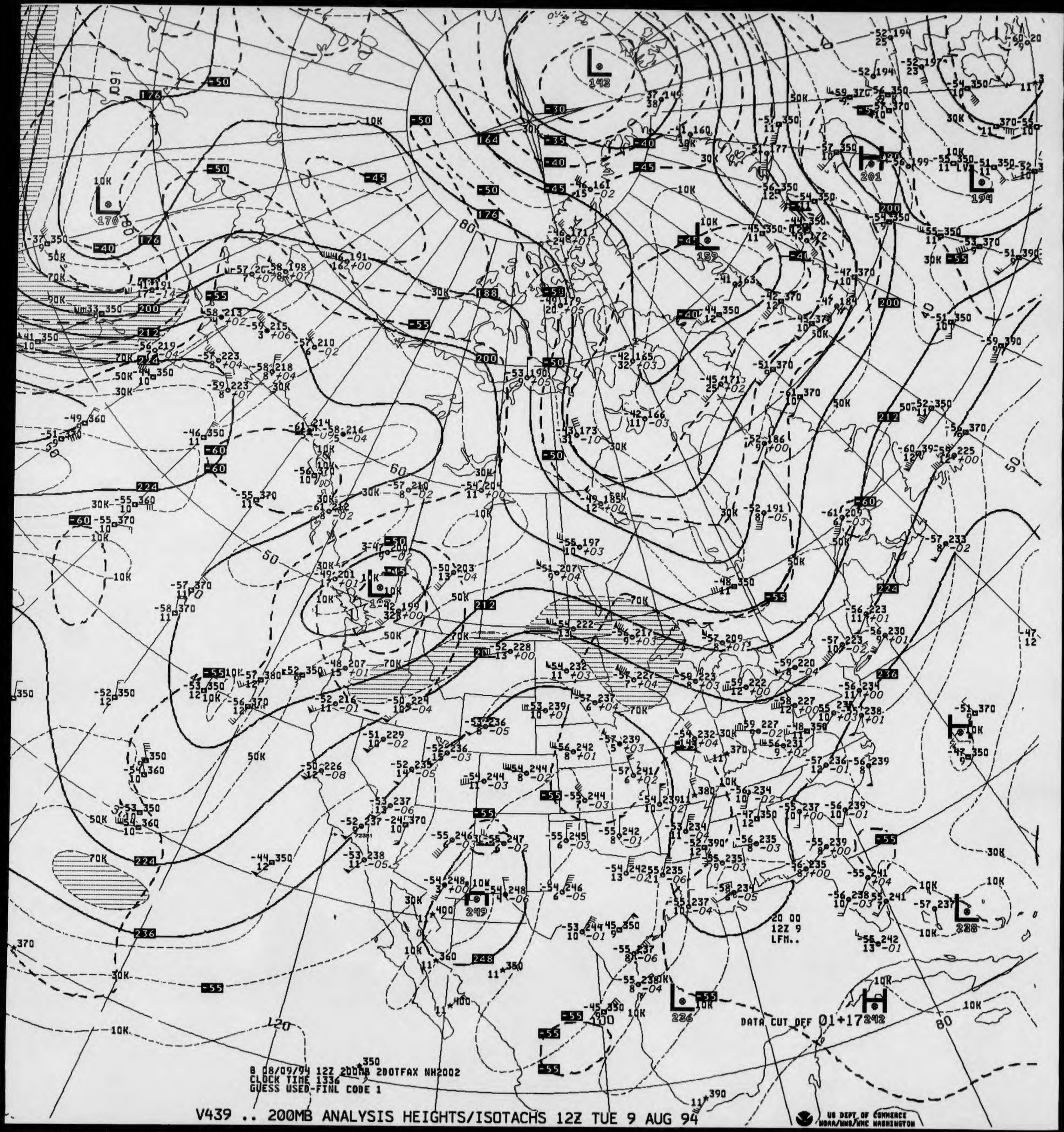
B 08/09/94 12Z 200MB 2DOTFAX NH2002
CLOCK TIME 1336
GUESS USED-FINL CODE 1
V439 .. 200MB ANALYSIS HEIGHTS/ISOTACHS 12Z TUE 9 AUG 94
DATA CUT OFF 01+17242
20 00
12Z 9
LFM..
US DEPT OF COMMERCE
NOAA/NWS/NMC WASHINGTON

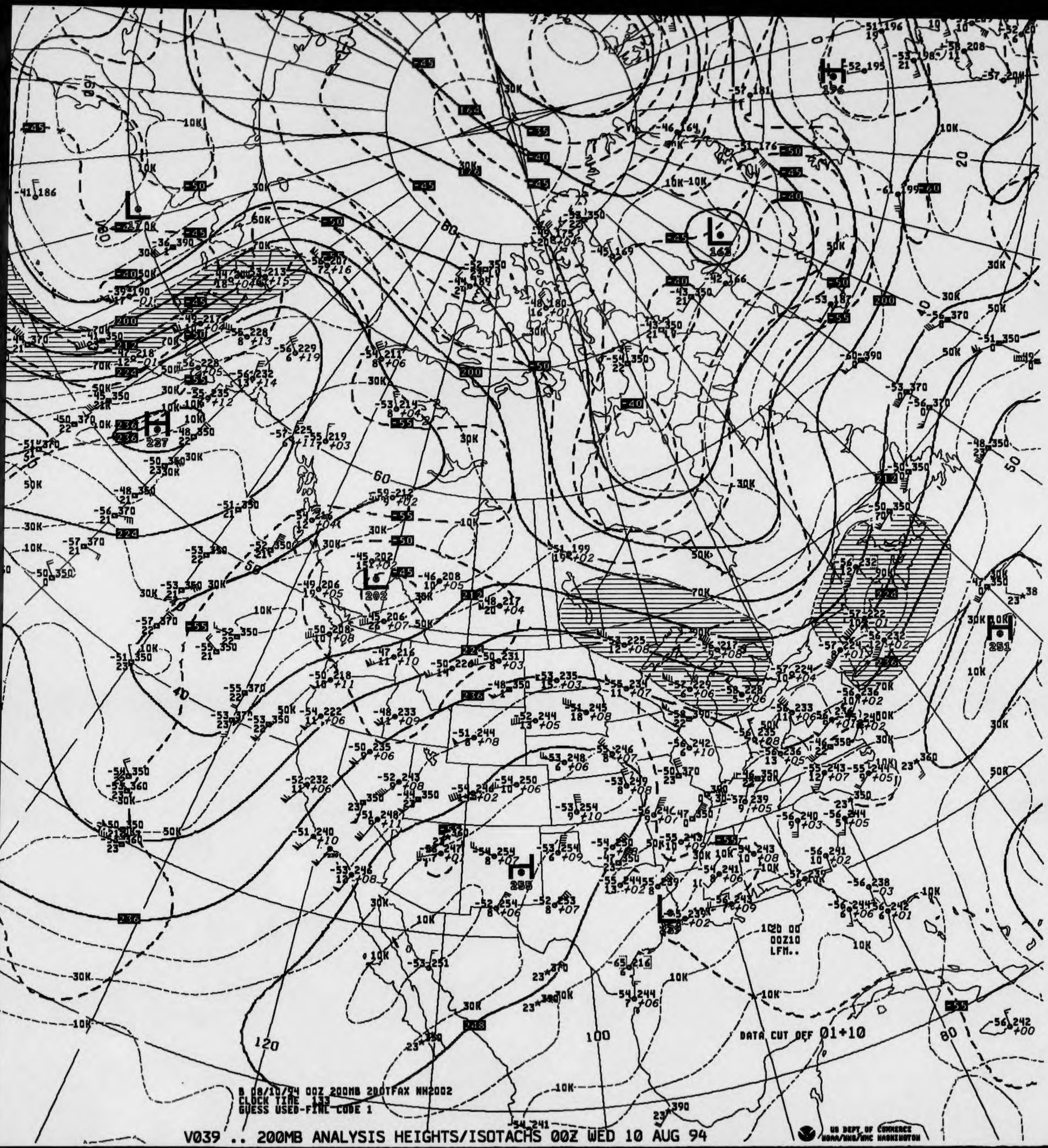
B 08/10/94 00Z 200MB 200TFAX NH2002
CLOCK TIME 133
GUESS USED-FINL CODE 1
DATA CUT OFF 01+10
V039 .. 200MB ANALYSIS HEIGHTS/ISOTACHS 00Z WED 10 AUG 94
US DEPT OF COMMERCE
NOAA/NWS/NMC WASHINGTON

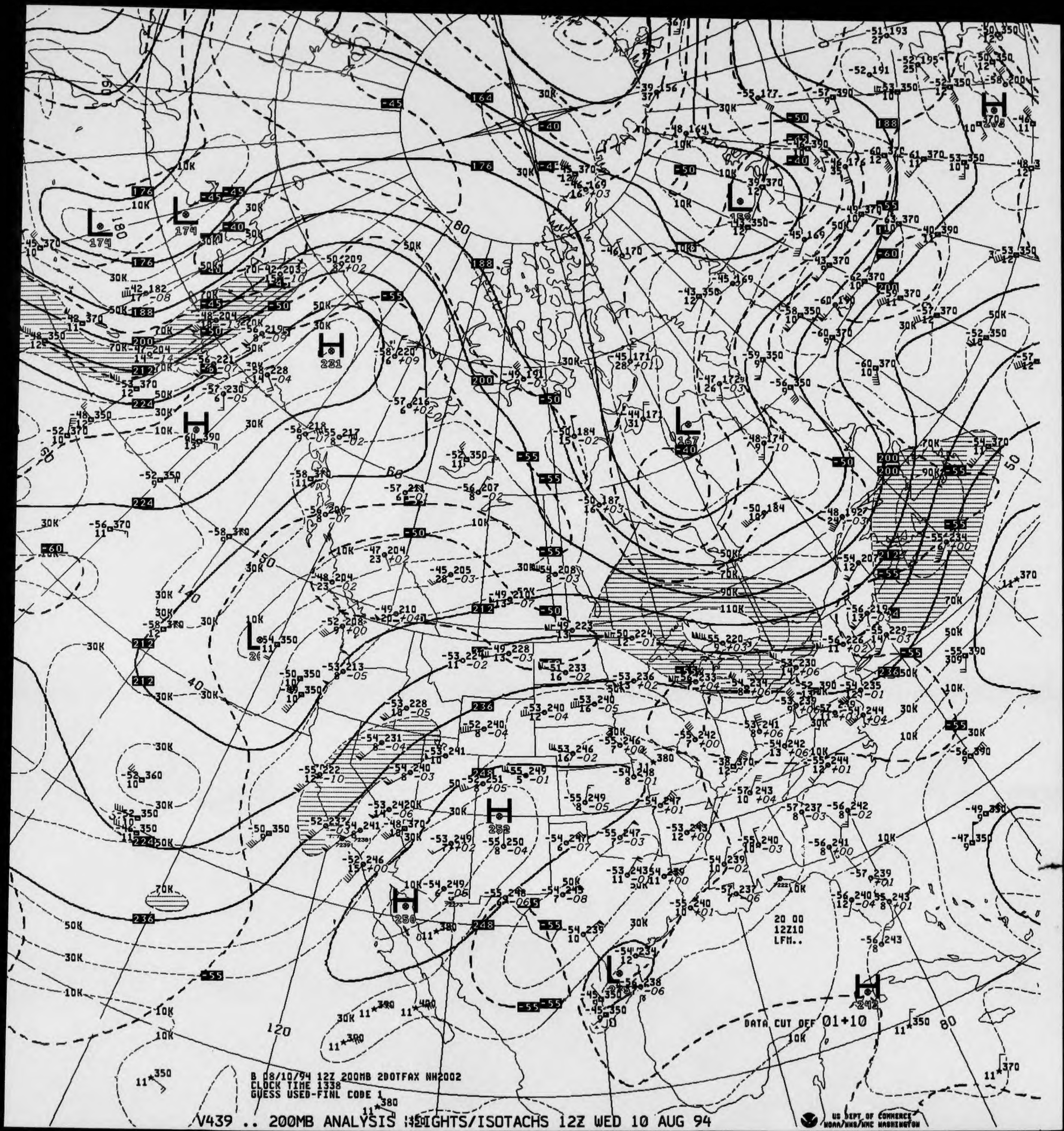
B 08/10/94 12Z 200MB 2DOTFAX NH2002
CLOCK TIME 1338
GUESS USED-FINL CODE 1
V439 .. 200MB ANALYSIS HEIGHTS/ISOTACHS 12Z WED 10 AUG 94
20 00
12Z10
LFM..
DATA CUT OFF 01+10
US DEPT OF COMMERCE
NOAA/NWS/NMC WASHINGTON

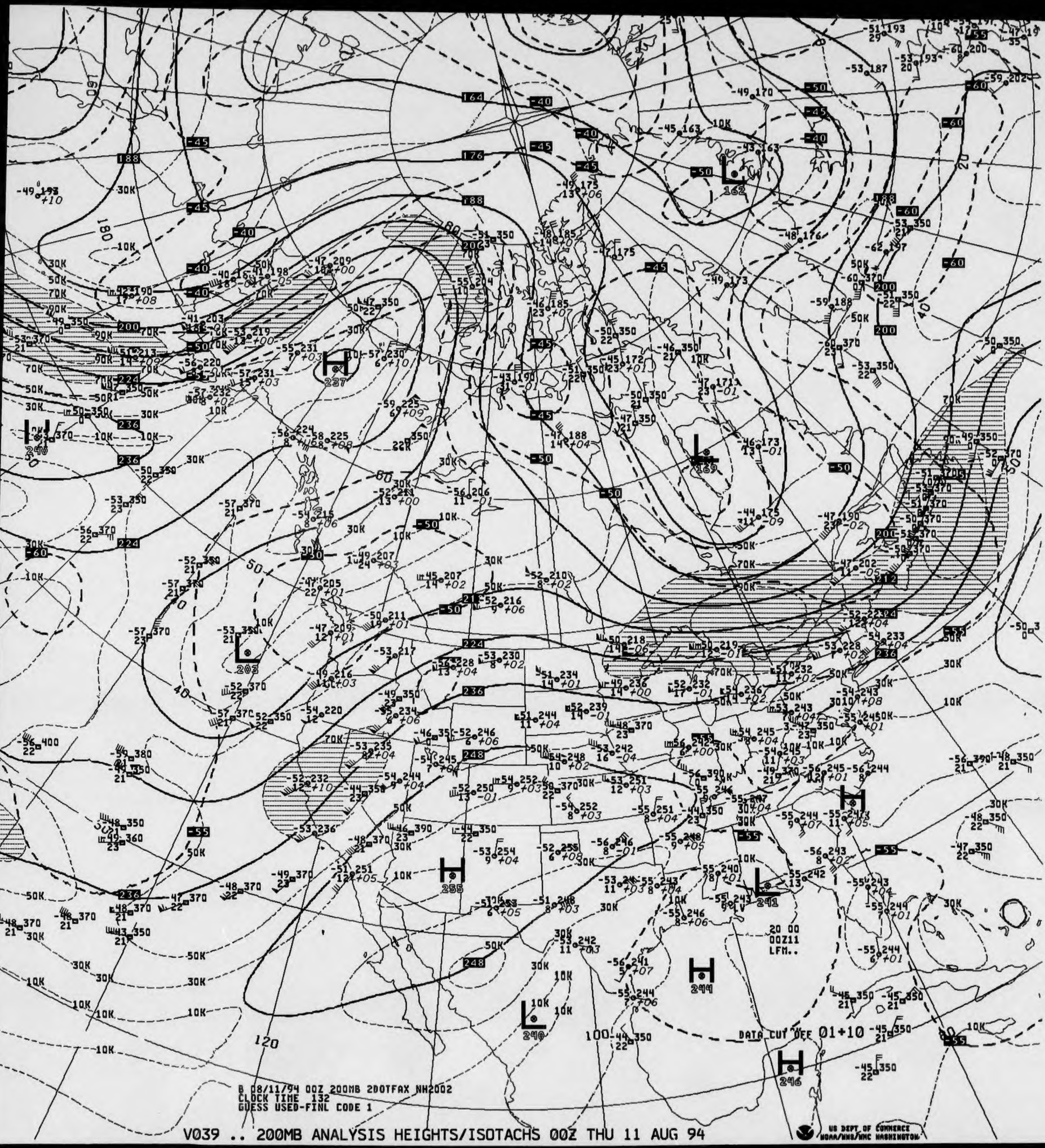
B 08/11/94 00Z 200MB 2DOTFAX NH2002
CLOCK TIME 132
GUESS USED-FINL CODE 1
V039 .. 200MB ANALYSIS HEIGHTS/ISOTACHS 00Z THU 11 AUG 94
20 00
00Z11
LFM..
DATA CUT OFF 01+10
US DEPT OF COMMERCE
NOAA/NWS/NMC WASHINGTON

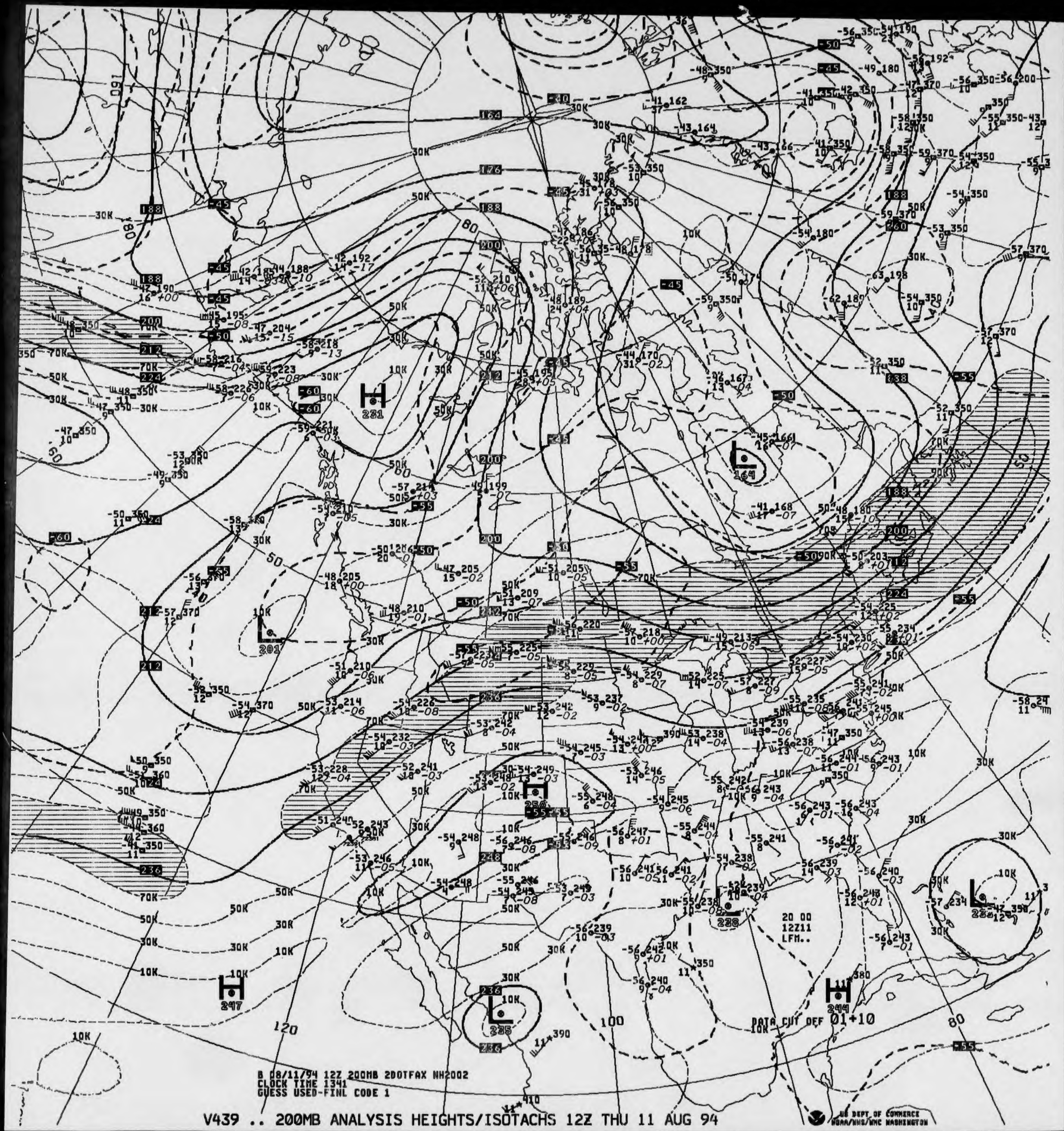
B 08/11/94 12Z 200MB 2DOTFAX NH2002
CLOCK TIME 1341
GUESS USED-FINL CODE 1
V439 .. 200MB ANALYSIS HEIGHTS/ISOTACHS 12Z THU 11 AUG 94
20 00
12Z11
LFM..
DATA CUT OFF 01+10
US DEPT OF COMMERCE
NOAA/NWS/NMC WASHINGTON

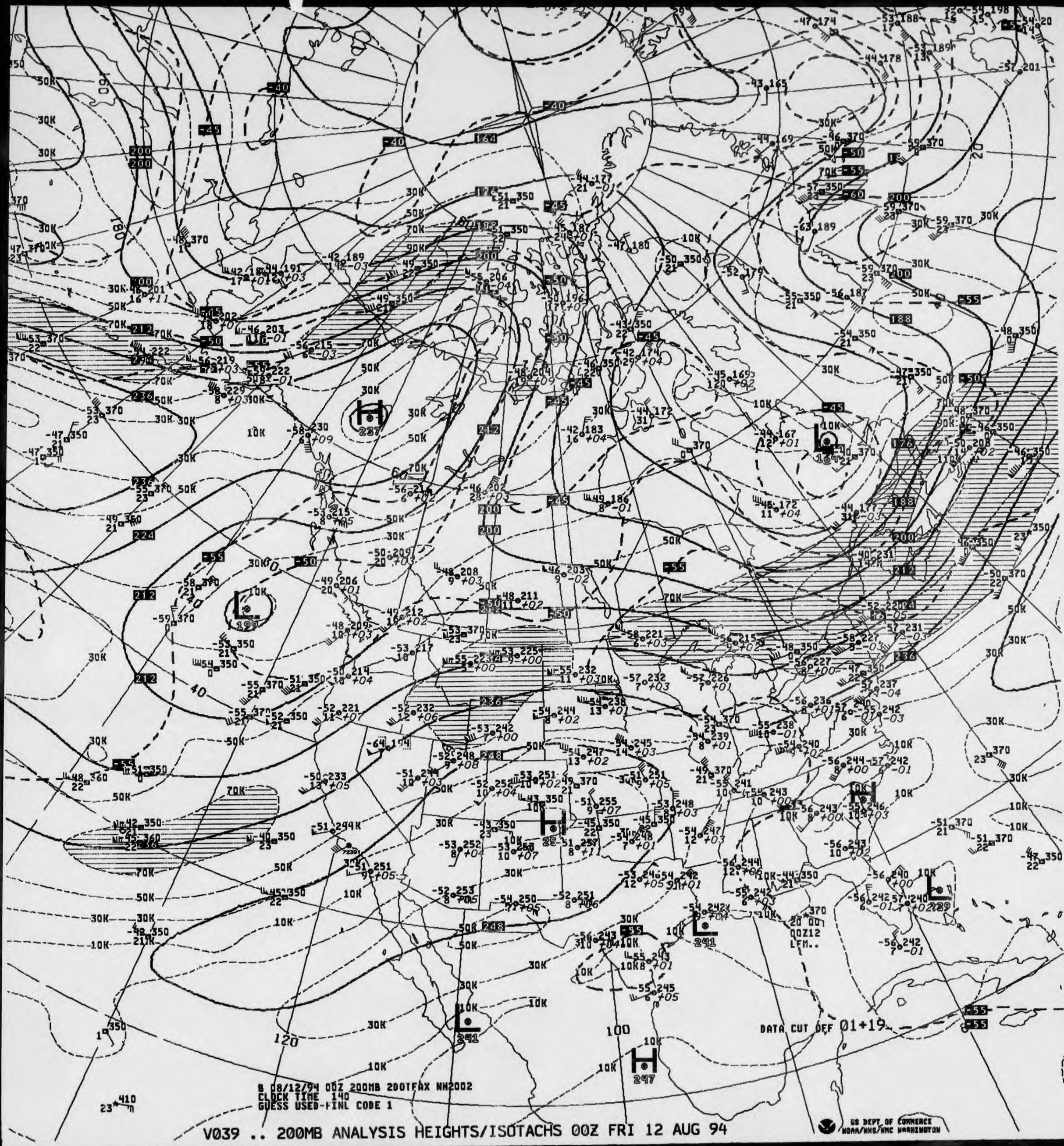
V039 .. 200MB ANALYSIS HEIGHTS/ISOTACHS 00Z FRI 12 AUG 94
B 08/12/94 00Z 200MB 2DOTFAX NH2002
CLOCK TIME 140
GUESS USED-FINL CODE 1
DATA CUT OFF 01+19
00Z12
LFM..
US DEPT OF COMMERCE
NOAA/NWS/NMC WASHINGTON

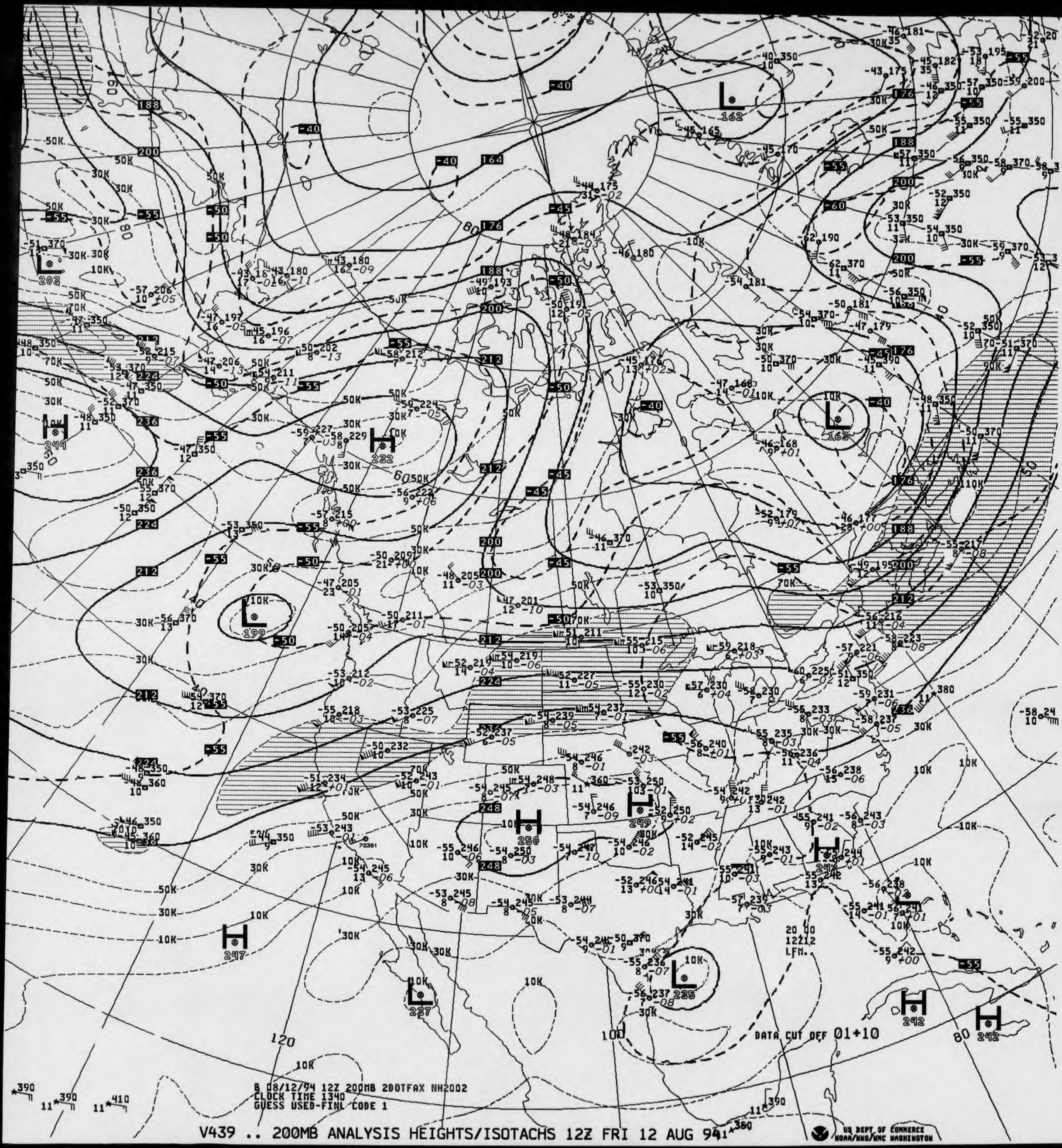
B 08/12/94 12Z 200MB 2DOTFAX NH2002
CLOCK TIME 1340
GUESS USED-FINL CODE 1
DATA CUT OFF 01+10
20 00
12212
LFM.
V439 .. 200MB ANALYSIS HEIGHTS/ISOTACHS 12Z FRI 12 AUG 94
US DEPT OF COMMERCE
NOAA/NWS/NMC WASHINGTON

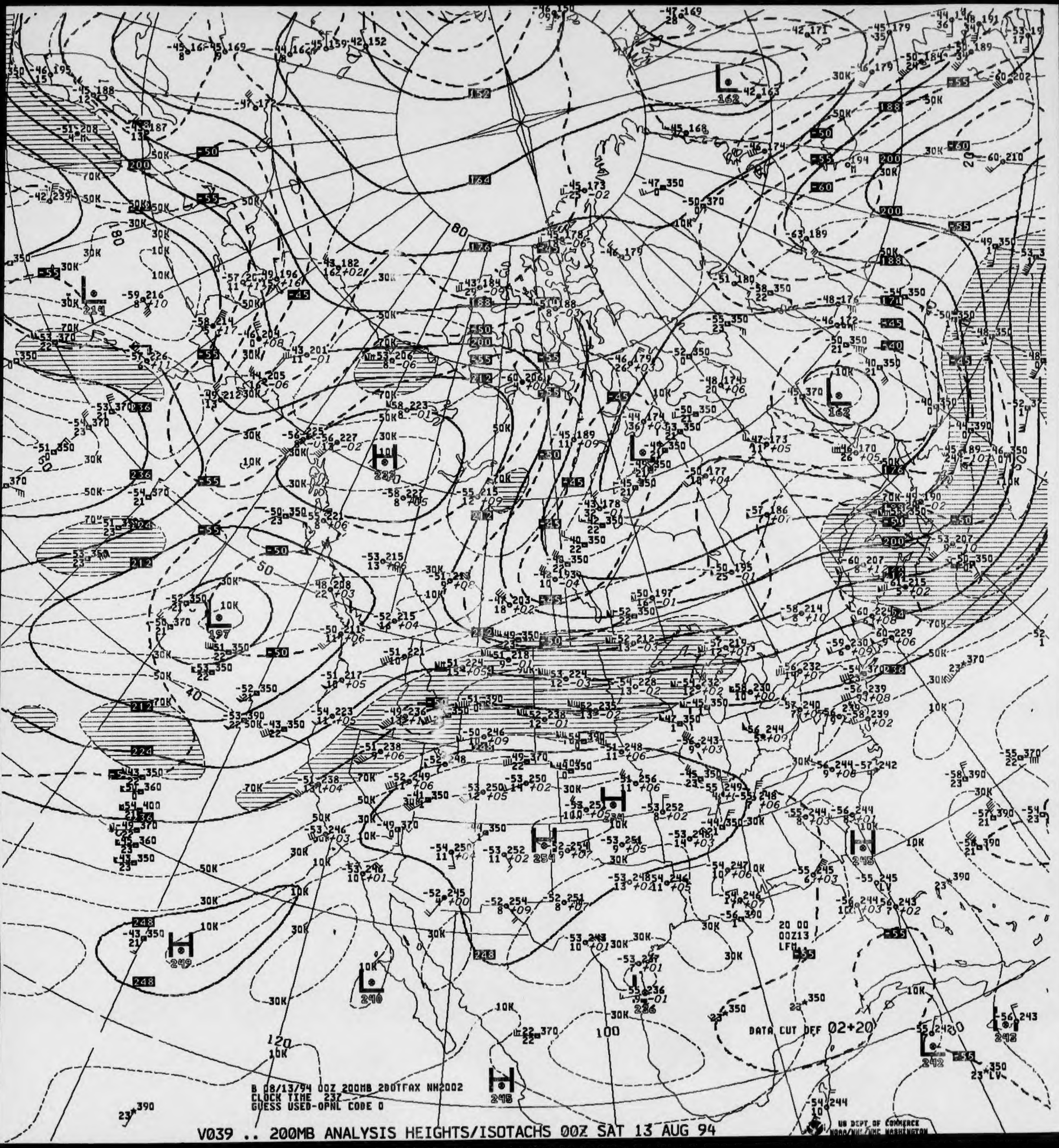
B 08/13/94 00Z 200MB 2001FAX NH2002
CLOCK TIME 237
GUESS USED-OPNL CODE 0
20 00
00Z13
LFM
DATA CUT OFF 02+20
V039 .. 200MB ANALYSIS HEIGHTS/ISOTACHS 00Z SAT 13 AUG 94
US DEPT OF COMMERCE

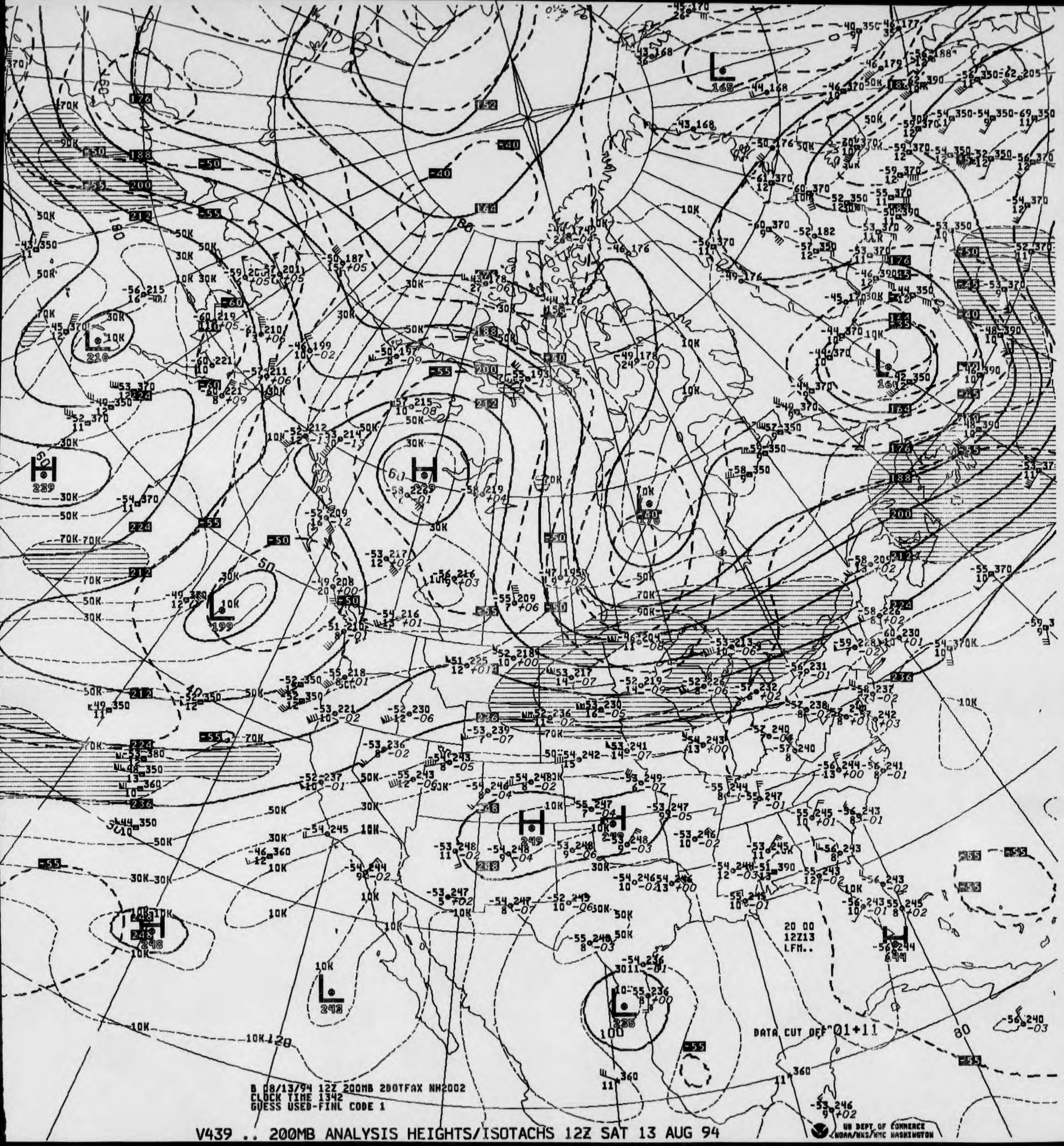
B 08/13/94 12Z 200MB 2DOTFAX NH2002
CLOCK TIME 1342
GUESS USED-FINL CODE 1
20 00
12Z13
LFM..
DATA CUT OFF 01+11
V439 .. 200MB ANALYSIS HEIGHTS/ISOTACHS 12Z SAT 13 AUG 94
US DEPT OF COMMERCE
NOAA/NWS/NMC WASHINGTON

B 08/14/94 00Z 200MB 2DOTFAX NH2002
CLOCK TIME 131
GUESS USED-FINL CODE 1

V039 .. 200MB ANALYSIS HEIGHTS/ISOTACHS 00Z SUN 14 AUG 94

DATA CUT OFF 01+10

20 00
00Z14
LFM..

US DEPT OF COMMERCE
NOAA/NWS/NMC WASHINGTON

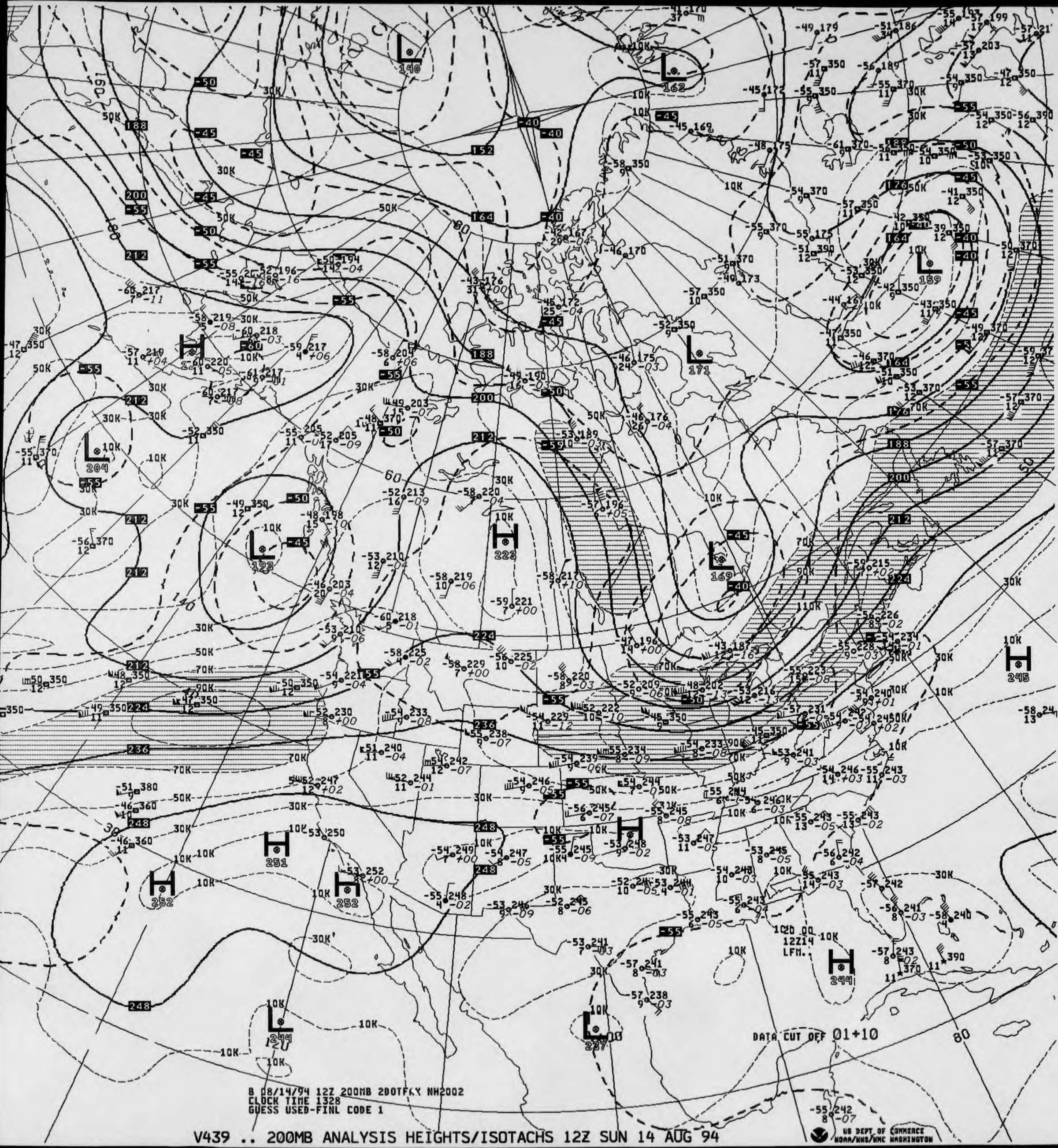

V439 .. 200MB ANALYSIS HEIGHTS/ISOTACHS 12Z SUN 14 AUG 94

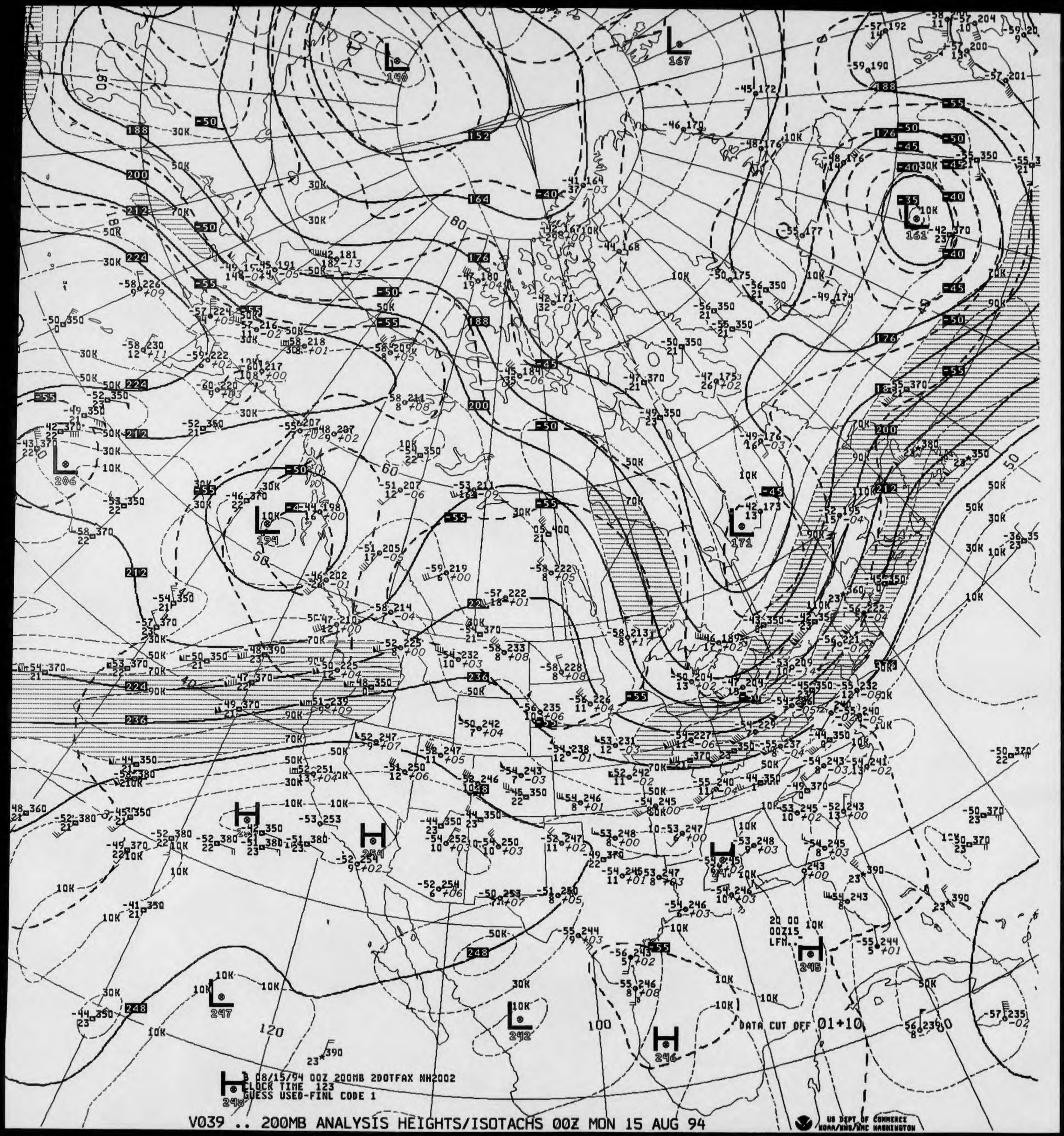
V039 .. 200MB ANALYSIS HEIGHTS/ISOTACHS 00Z MON 15 AUG 94
08/15/94 00Z 200MB 2DOTFAX NH2002
CLOCK TIME 123
GUESS USED-FINL CODE 1
DATA CUT OFF 01+10
20 00 10K
00Z15
LFM..
US DEPT OF COMMERCE
NOAA/NWS/NMC WASHINGTON

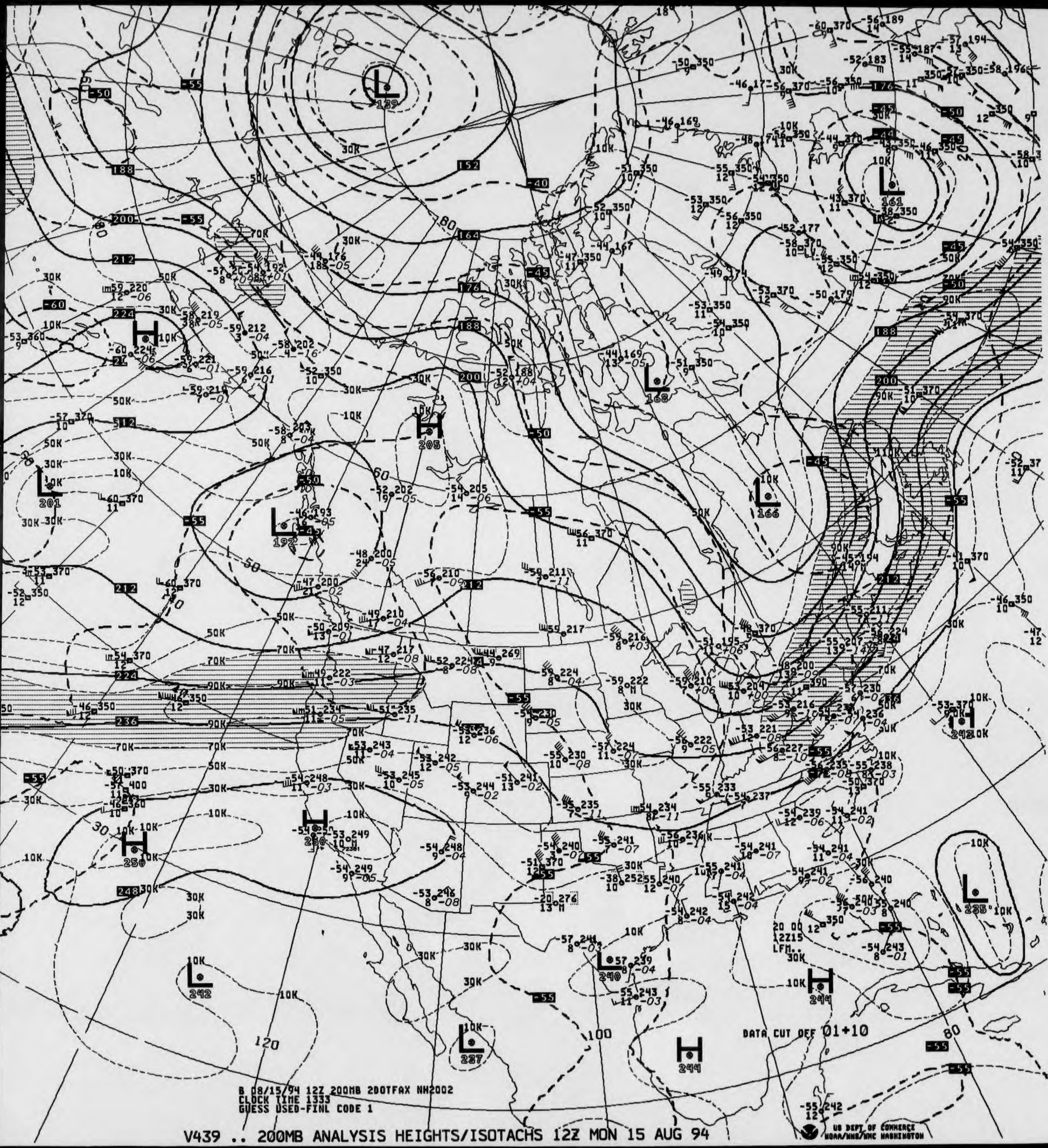

V439 .. 200MB ANALYSIS HEIGHTS/ISOTACHS 12Z MON 15 AUG 94

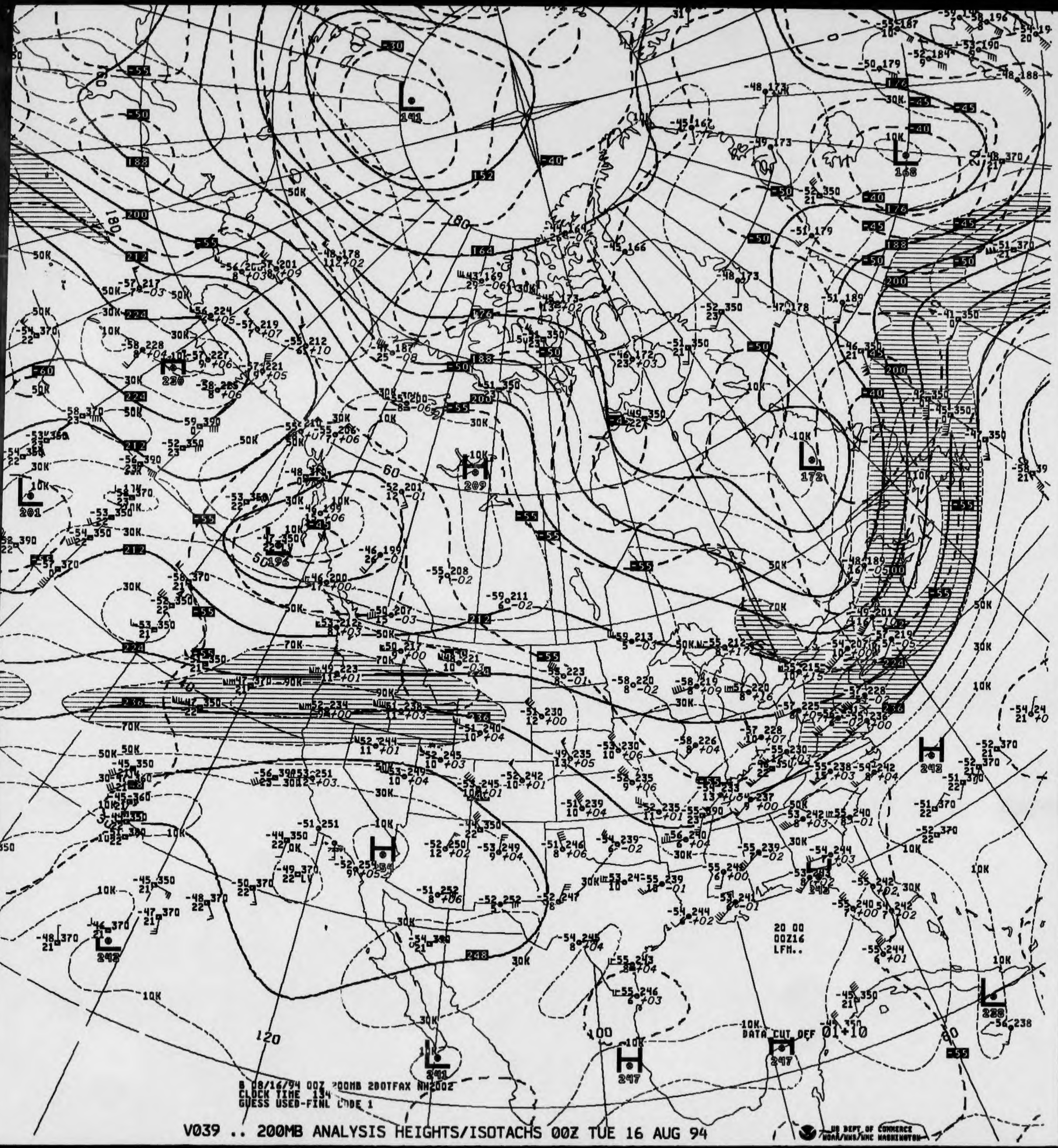
B 08/16/94 00Z 200MB 20OTFAX NH200Z
CLOCK TIME 134
GUESS USED-FINL CODE 1
V039 .. 200MB ANALYSIS HEIGHTS/ISOTACHS 00Z TUE 16 AUG 94
20 00
00Z16
LFM..
DATA CUT OFF 01+10
US DEPT OF COMMERCE
NOAA/NWS/NMC WASHINGTON

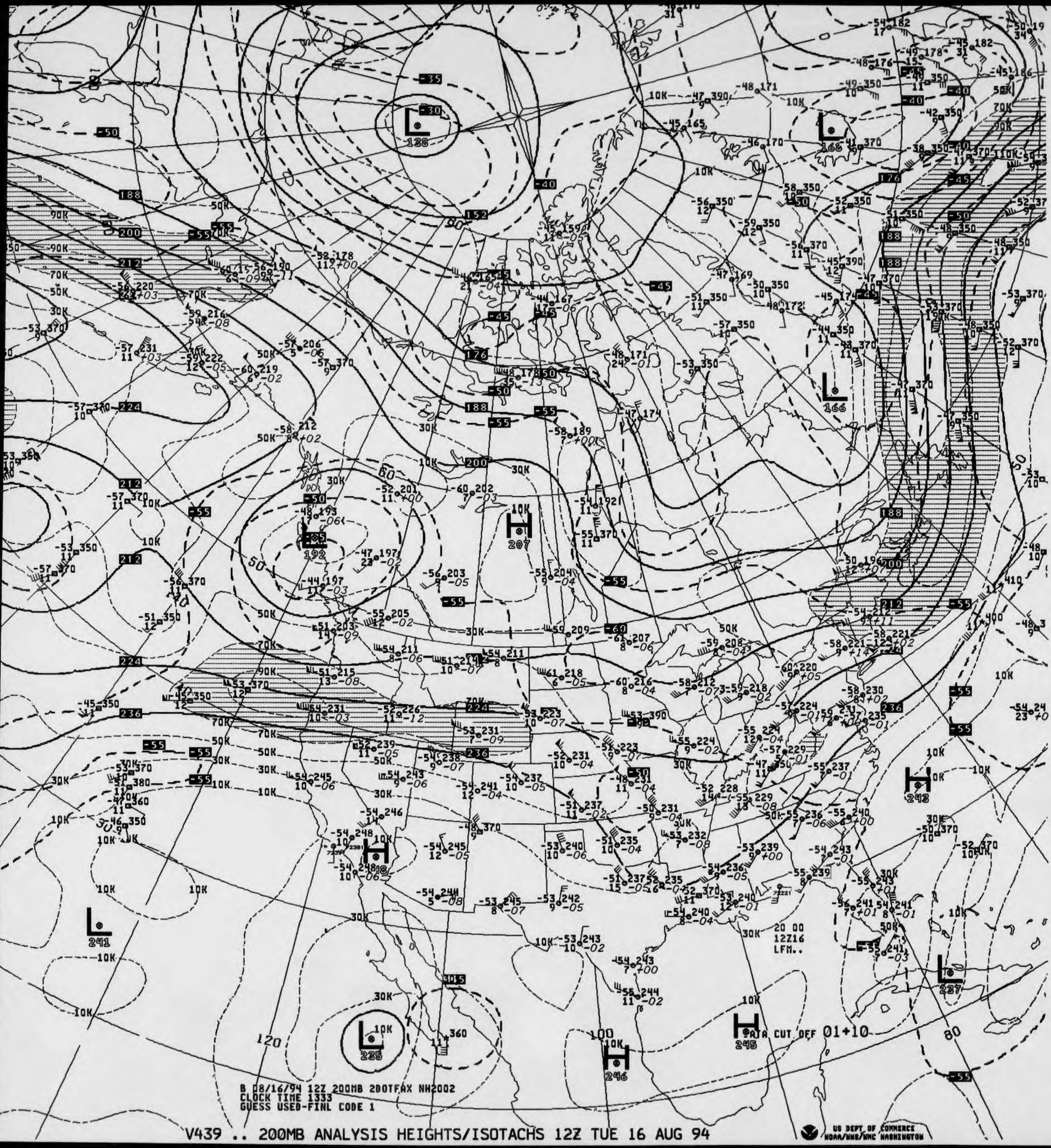
B 08/16/94 12Z 200MB 2DOTFAX NH2002
CLOCK TIME 1333
GUESS USED-FINL CODE 1
V439 .. 200MB ANALYSIS HEIGHTS/ISOTACHS 12Z TUE 16 AUG 94
DATA CUT OFF 01+10
20 00
12Z16
LFM..
US DEPT OF COMMERCE
NOAA/NWS/NMC WASHINGTON

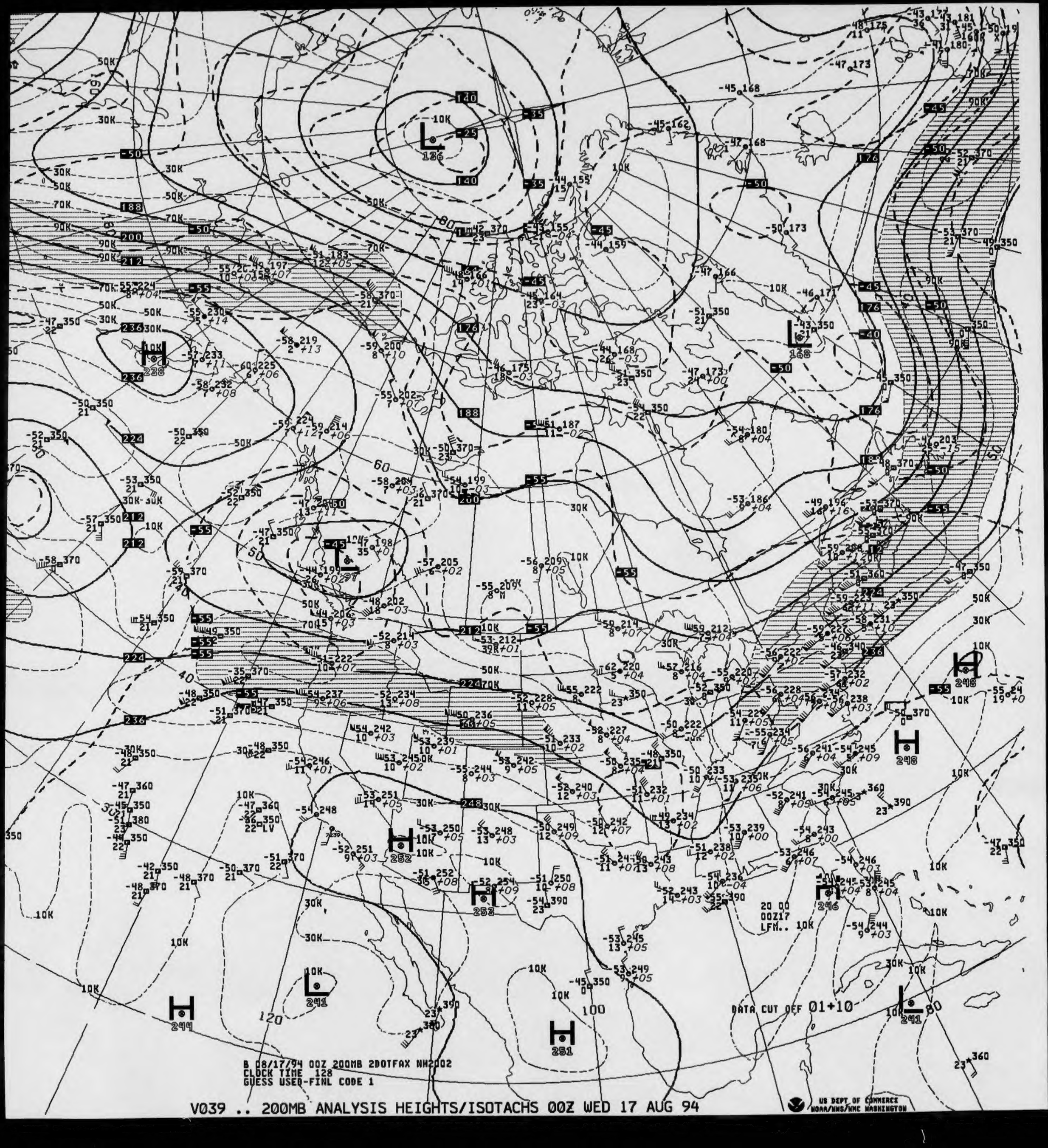
B 08/17/94 00Z 200MB 2DOTFAX NH2002
CLOCK TIME 128
GUESS USED-FINL CODE 1
V039 .. 200MB ANALYSIS HEIGHTS/ISOTACHS 00Z WED 17 AUG 94
DATA CUT OFF 01+10
20 00
00Z17
LFM.. 10K
US DEPT OF COMMERCE
NOAA/NWS/NMC WASHINGTON

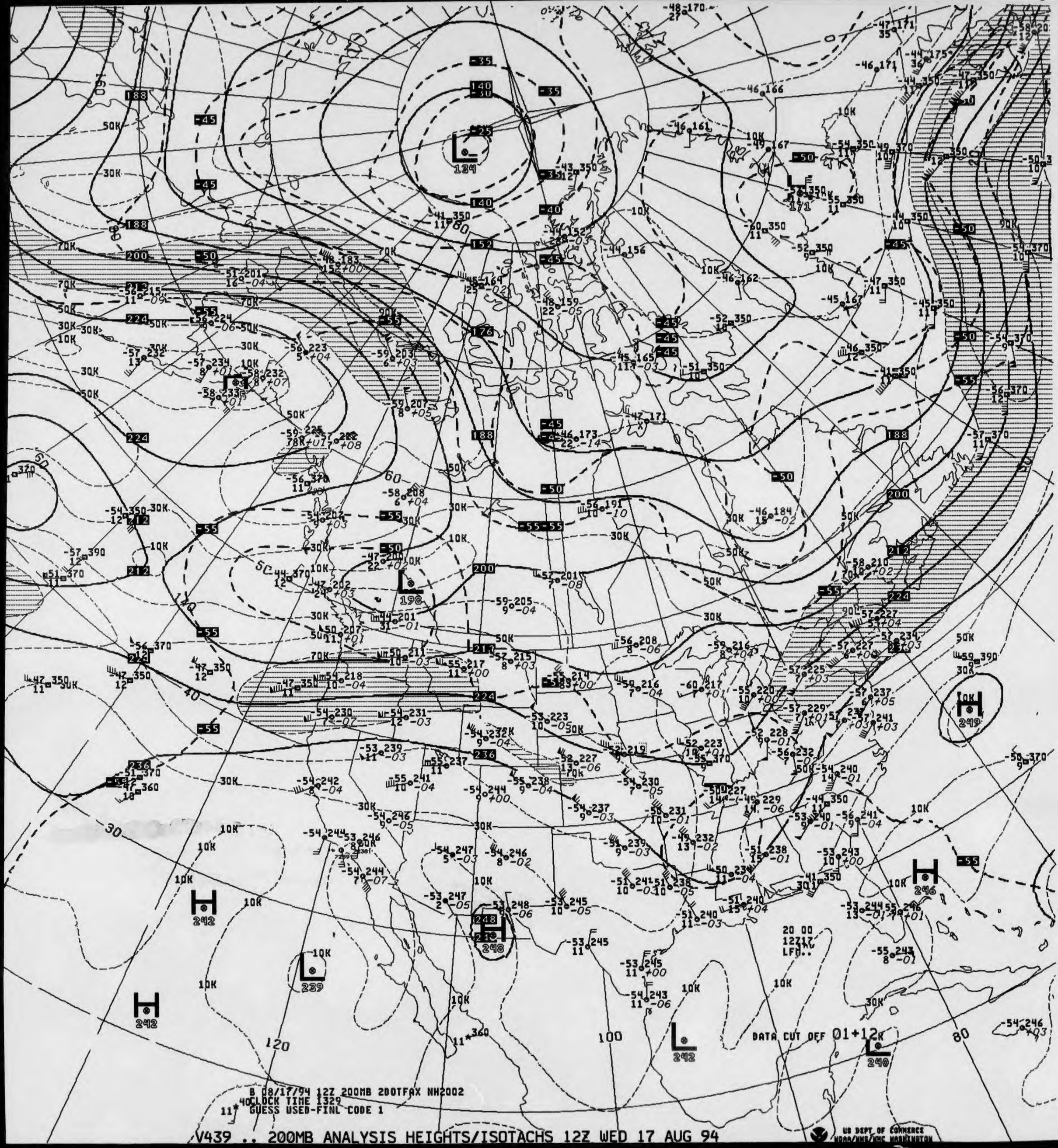
B 08/17/94 12Z 200MB 2DOTFAX NH2002
CLOCK TIME 1329
GUESS USED-FINL CODE 1
V439 .. 200MB ANALYSIS HEIGHTS/ISOTACHS 12Z WED 17 AUG 94
DATA CUT OFF 01+12
20 00
12717
LFM..
US DEPT OF COMMERCE
NOAA/NWS/TDL/OMB WASHINGTON

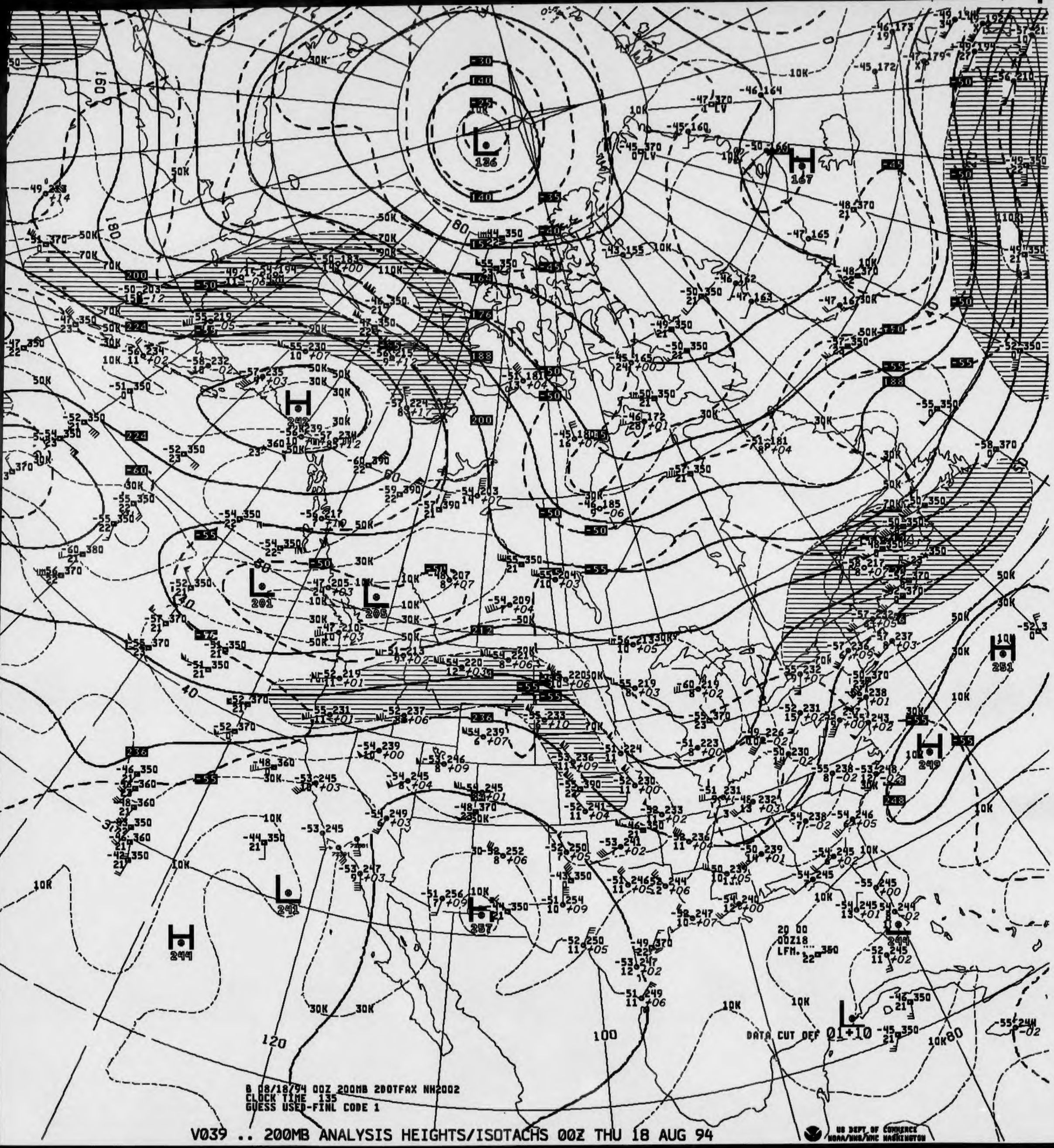
B 08/18/94 00Z 200MB 20OTFAX NH2002
CLOCK TIME 135
GUESS USED-FINL CODE 1
V039 .. 200MB ANALYSIS HEIGHTS/ISOTACHS 00Z THU 18 AUG 94
DATA CUT OFF 01+10
20 00
00Z18
LFM.
US DEPT OF COMMERCE
NOAA/NWS/NMC WASHINGTON

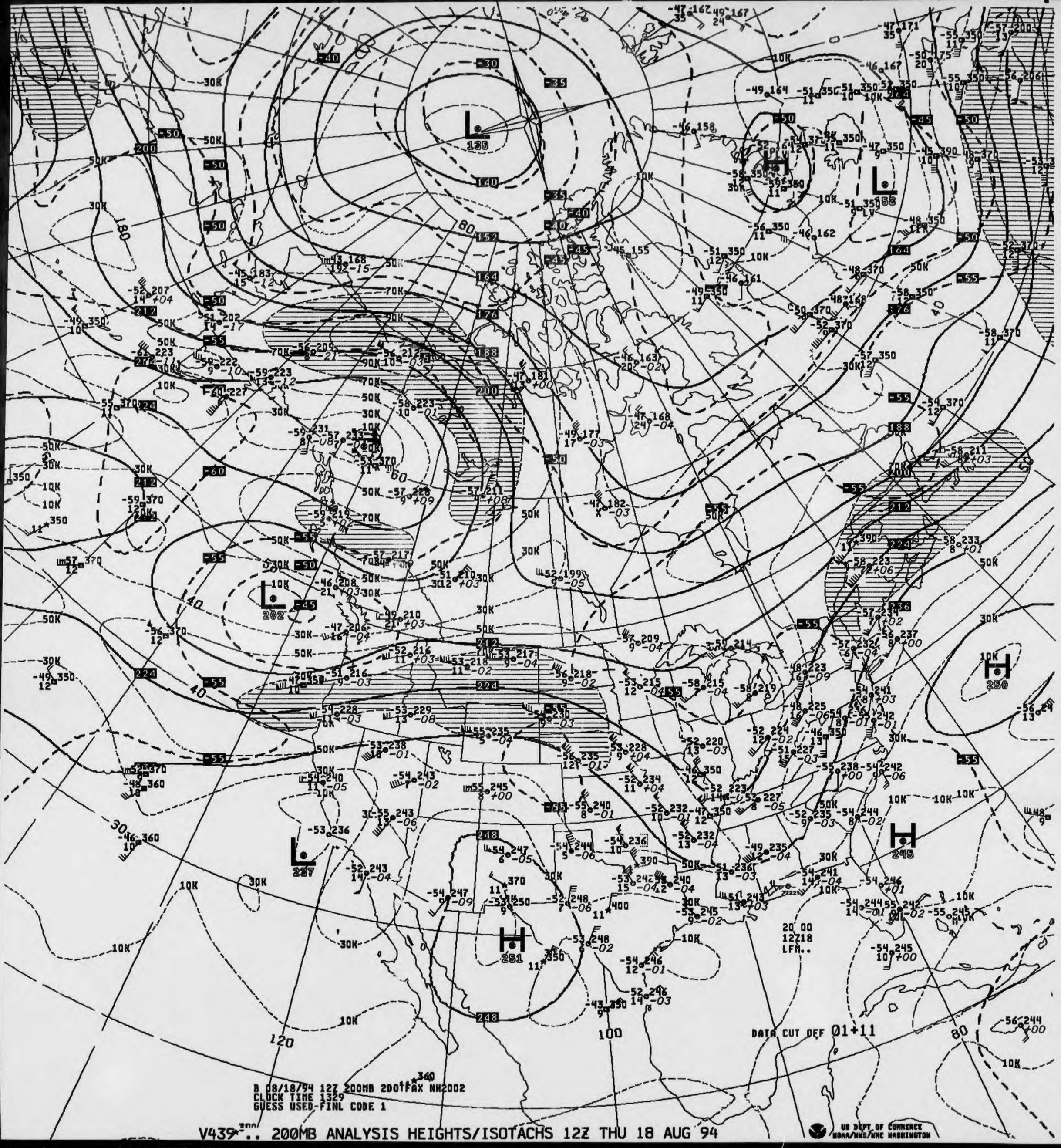
V439 .. 200MB ANALYSIS HEIGHTS/ISOTACHS 12Z THU 18 AUG 94
B 08/18/94 12Z 200MB 2D01 FAX NH2002
CLOCK TIME 1329
GUESS USED-FINL CODE 1
DATA CUT OFF 01+11
20 00
12Z18
LFM..
US DEPT OF COMMERCE
NOAA/NWS/NMC WASHINGTON


B 08/19/94 00Z 200MB 2DOTFAX NH2002
CLOCK TIME 136
GUESS USED-FINL CODE 1
V039 .. 200MB ANALYSIS HEIGHTS/ISOTACHS 00Z FRI 19 AUG 94
DATA CUT OFF 01+19
00Z19
LFM..
US DEPT OF COMMERCE
NOAA/NWS/NMC WASHINGTON

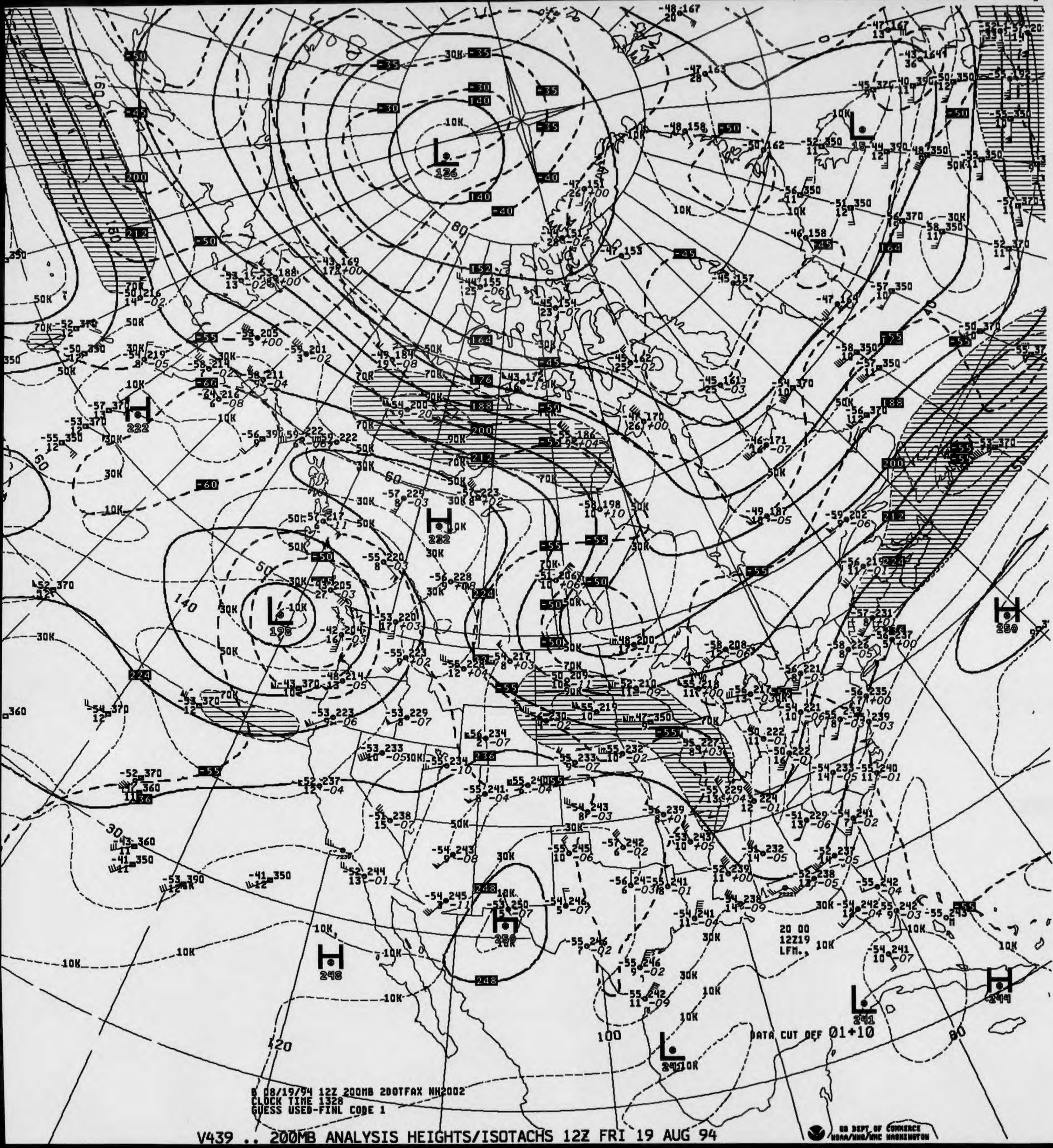
V439 .. 200MB ANALYSIS HEIGHTS/ISOTACHS 12Z FRI 19 AUG 94
B 08/19/94 12Z 200MB 2DOTFAX NH2002
CLOCK TIME 1328
GUESS USED-FINL CODE 1
DATA CUT OFF 01+10
20 00
12Z19
LFM..
US DEPT OF COMMERCE
NOAA/NWS/NMC WASHINGTON

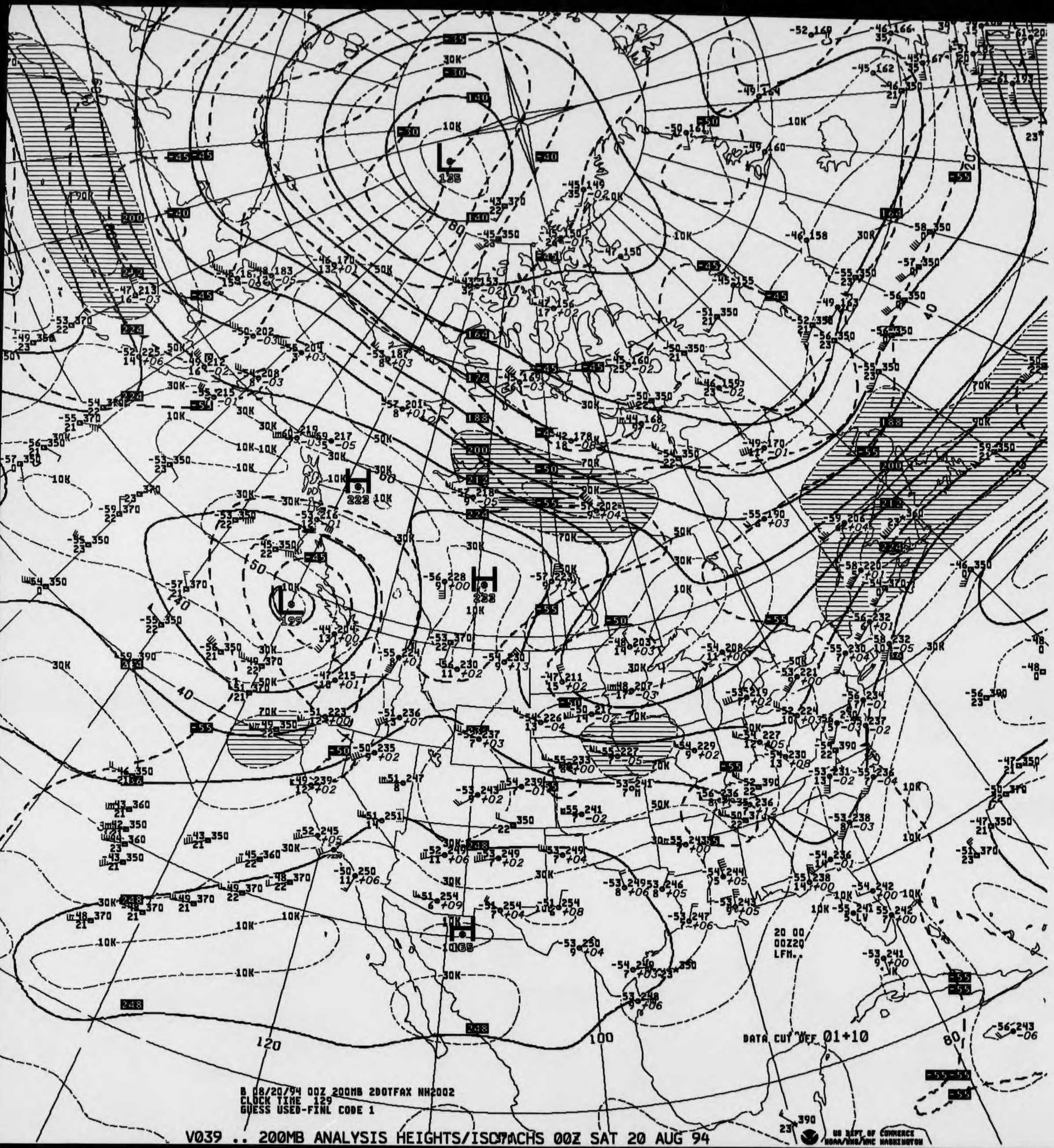
V039 .. 200MB ANALYSIS HEIGHTS/ISOTACHS 00Z SAT 20 AUG 94
B 08/20/94 00Z 200MB 2DOTFAX NH2002
CLOCK TIME 129
GUESS USED-FINL CODE 1
DATA CUT OFF 01+10
20 00
00Z20
LFM..
US DEPT OF COMMERCE
NOAA/NWS/NMC WASHINGTON

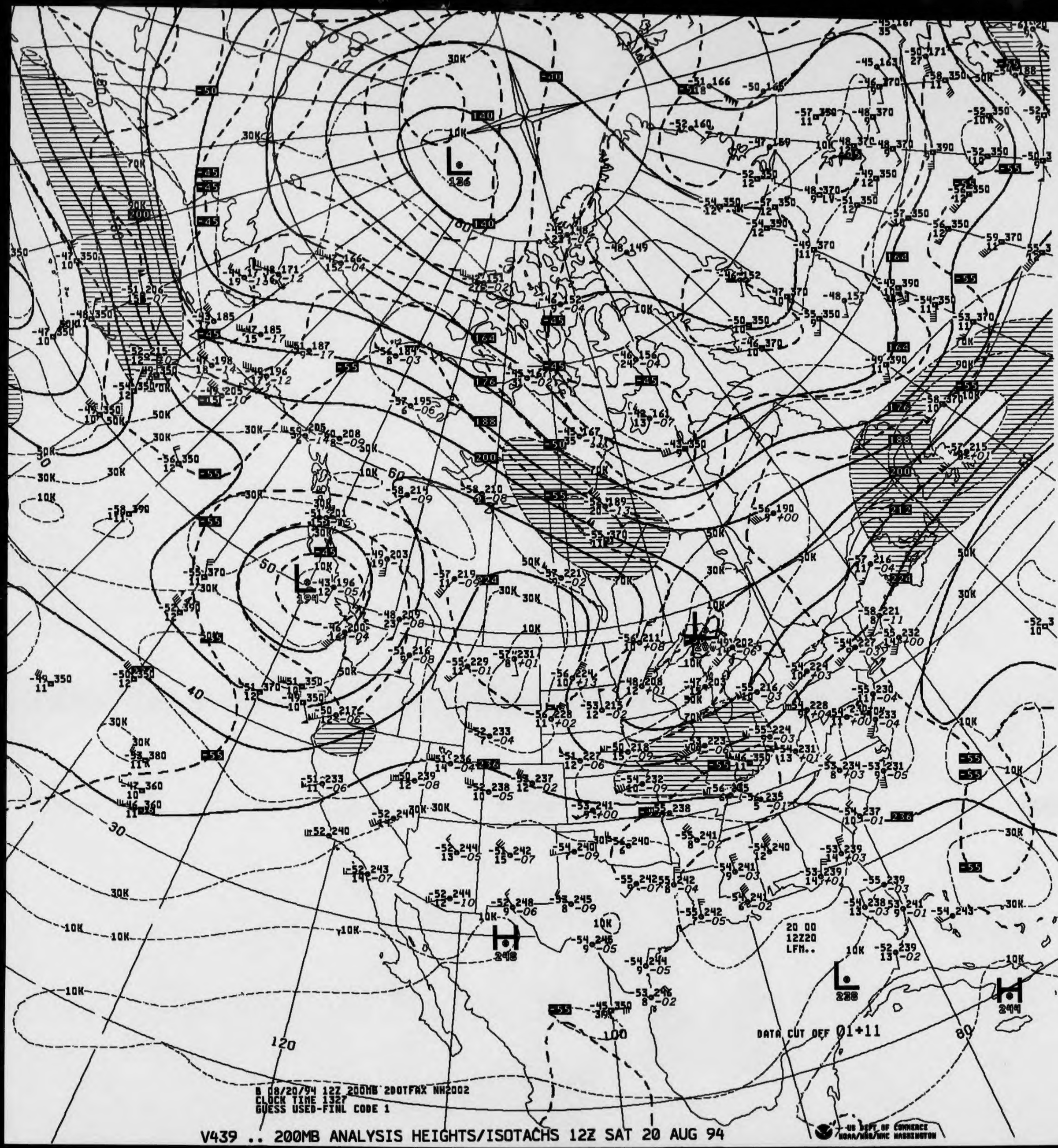
B 08/20/94 12Z 200MB 2DOTFAX NH2002
CLOCK TIME 1327
GUESS USED-FINL CODE 1
V439 .. 200MB ANALYSIS HEIGHTS/ISOTACHS 12Z SAT 20 AUG 94
20 00
12Z20
LFM..
DATA CUT OFF 01+11
-US DEPT OF COMMERCE
NOAA/NWS/NMC WASHINGTON


B 08/21/94 00Z 200MB 2DOTFAX NH2002
CLOCK TIME 134
GUESS USED-FINL CODE 1
V039 .. 200MB ANALYSIS HEIGHTS/ISOTACHS 00Z SUN 21 AUG 94
20 00
00Z21
LFM..
DATA CUT OFF 01+17
US DEPT OF COMMERCE
NOAA/NWS/NMC WASHINGTON

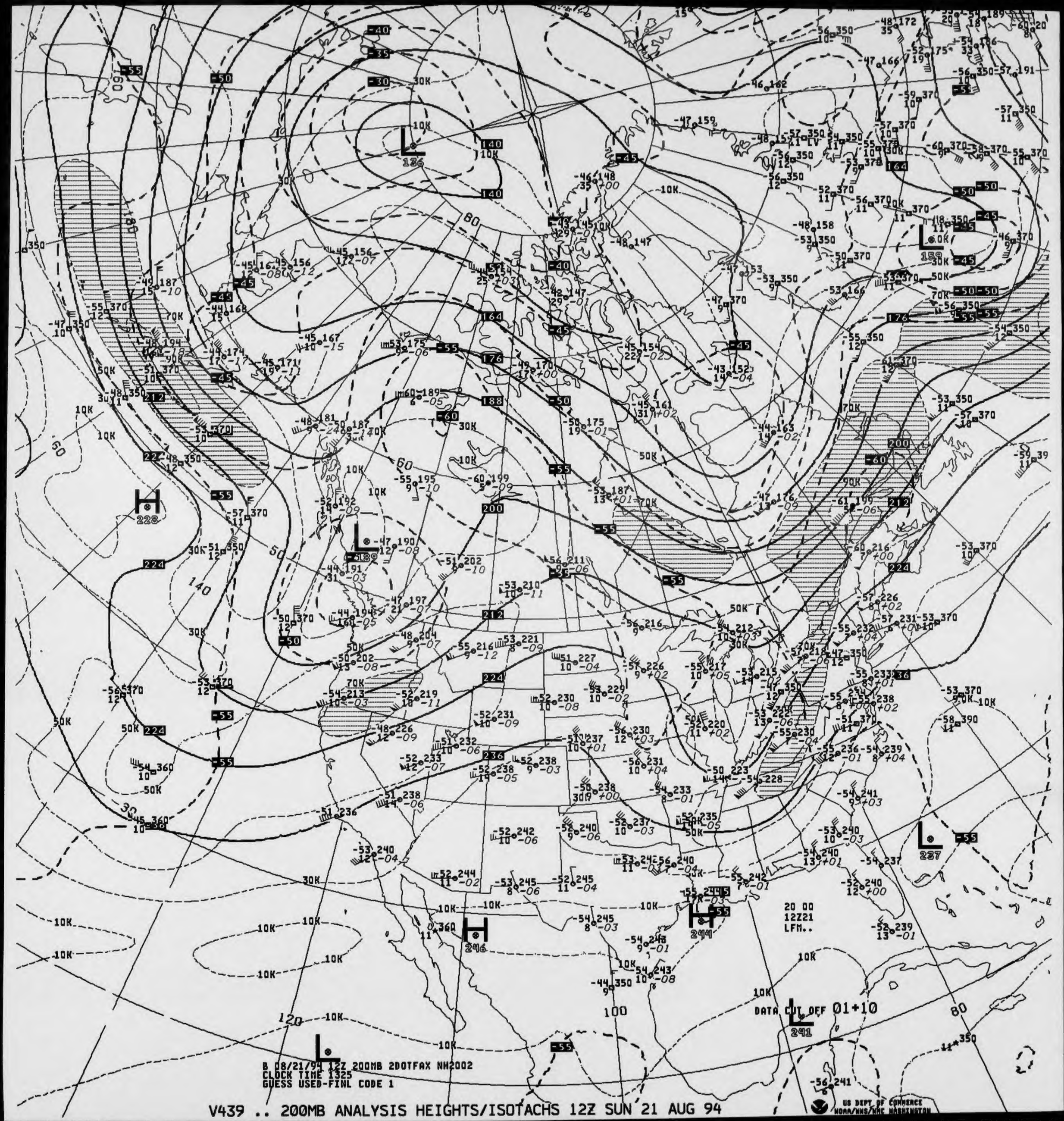

V439 .. 200MB ANALYSIS HEIGHTS/ISOTACHS 12Z SUN 21 AUG 94

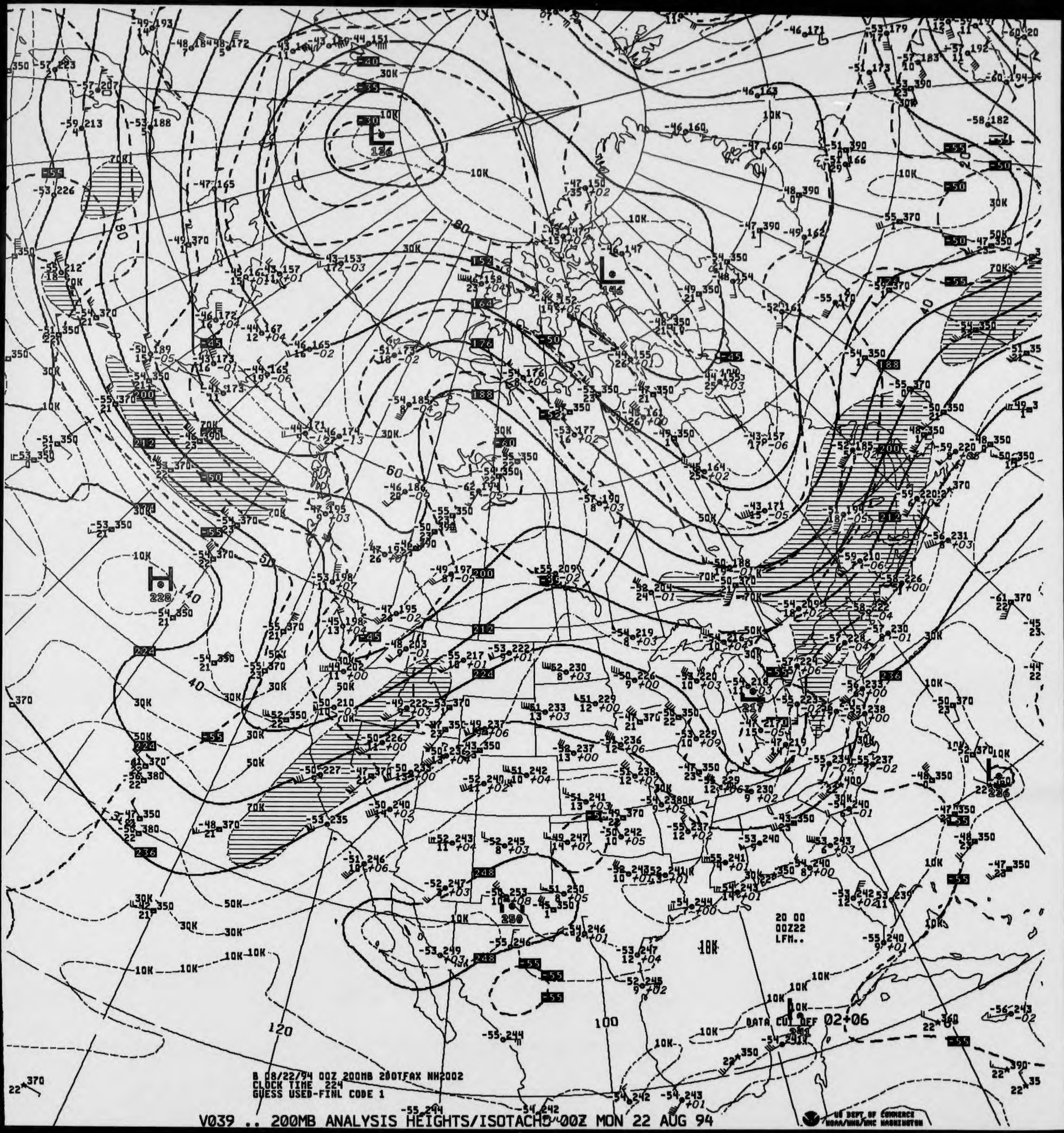
B 08/22/94 00Z 200MB 200TFAX NH2002
CLOCK TIME 224
GUESS USED-FINL CODE 1
V039 .. 200MB ANALYSIS HEIGHTS/ISOTACHS 00Z MON 22 AUG 94
20 00
00Z22
LFM..
DATA CUT OFF 02+06
US DEPT OF COMMERCE
NOAA/NWS/NMC WASHINGTON

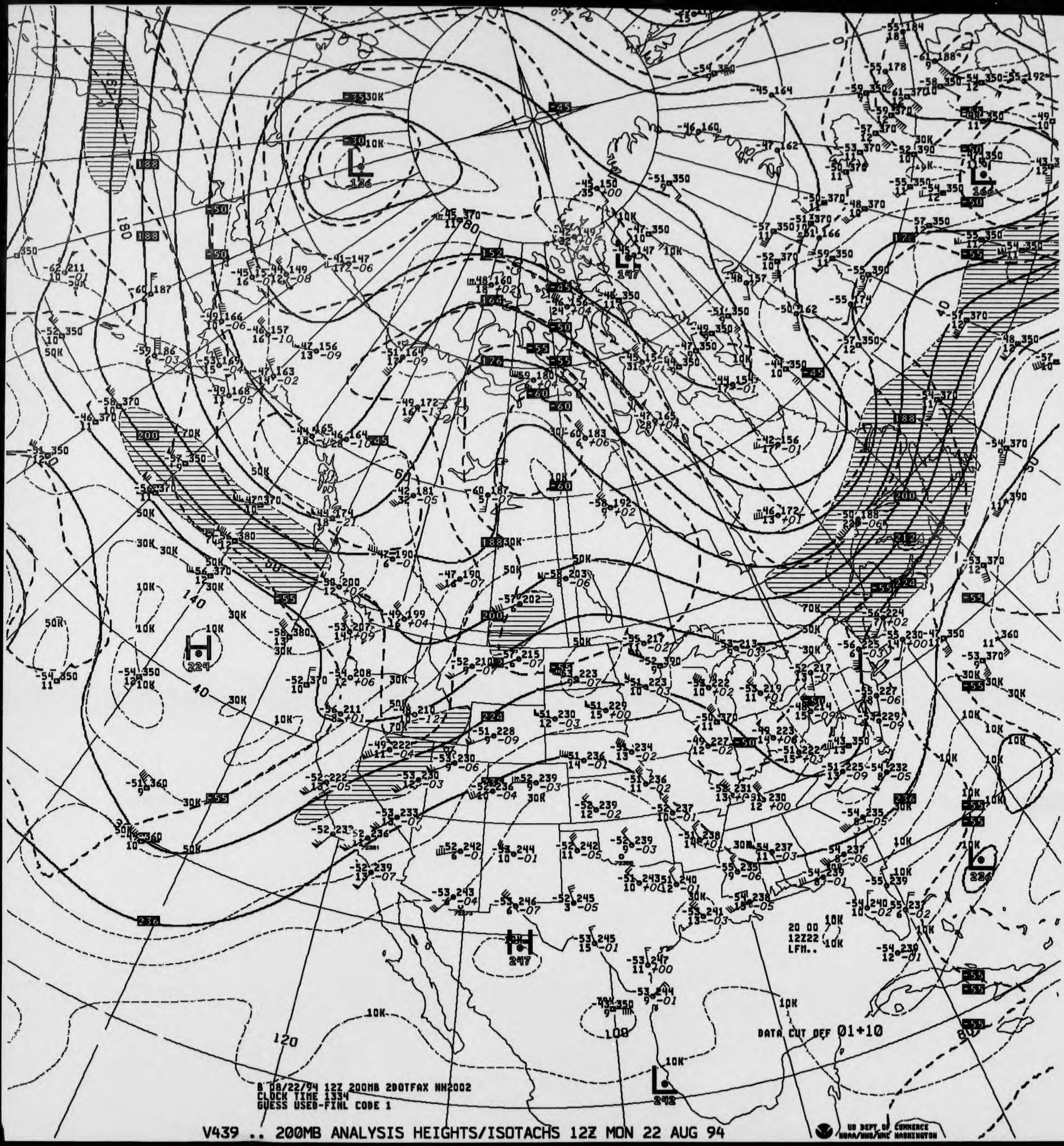
V439 .. 200MB ANALYSIS HEIGHTS/ISOTACHS 12Z MON 22 AUG 94
B 08/22/94 12Z 200MB 2DOTFAX NH2002
CLOCK TIME 1334
GUESS USED-FINL CODE 1
20 00 12Z22 LFM..
DATA CUT OFF 01+10
US DEPT OF COMMERCE
NOAA/NWS/NMC WASHINGTON

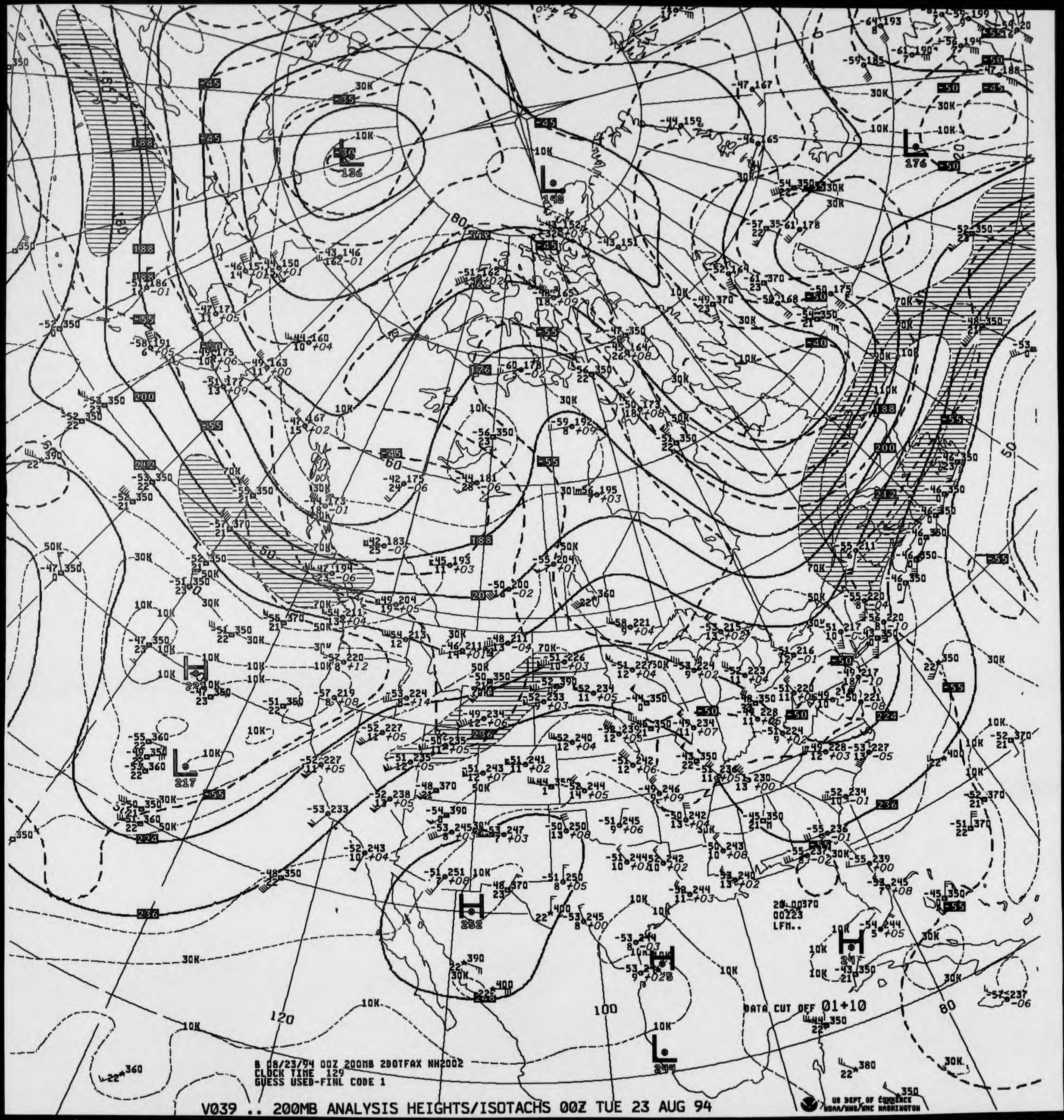
B 08/23/94 00Z 200MB 2DOTFAX NH2002
CLOCK TIME 129
GUESS USED-FINL CODE 1
V039 .. 200MB ANALYSIS HEIGHTS/ISOTACHS 00Z TUE 23 AUG 94
DATA CUT OFF 01+10
20 00370
00223
LFM..
US DEPT OF COMMERCE
NOAA/NWS/NMC WASHINGTON

B 08/23/94 12Z 200MB 2DOTFAX NH2002
CLOCK TIME 1331
GUESS USED-FINL CODE I

V439 .. 200MB ANALYSIS HEIGHTS/ISOTACHS 12Z TUE 23 AUG 94

DATA CUT OFF 01+10

20 00
12Z23
LFM..

DEPT OF COMMERCE
NOAA/NWS/NMC WASHINGTON

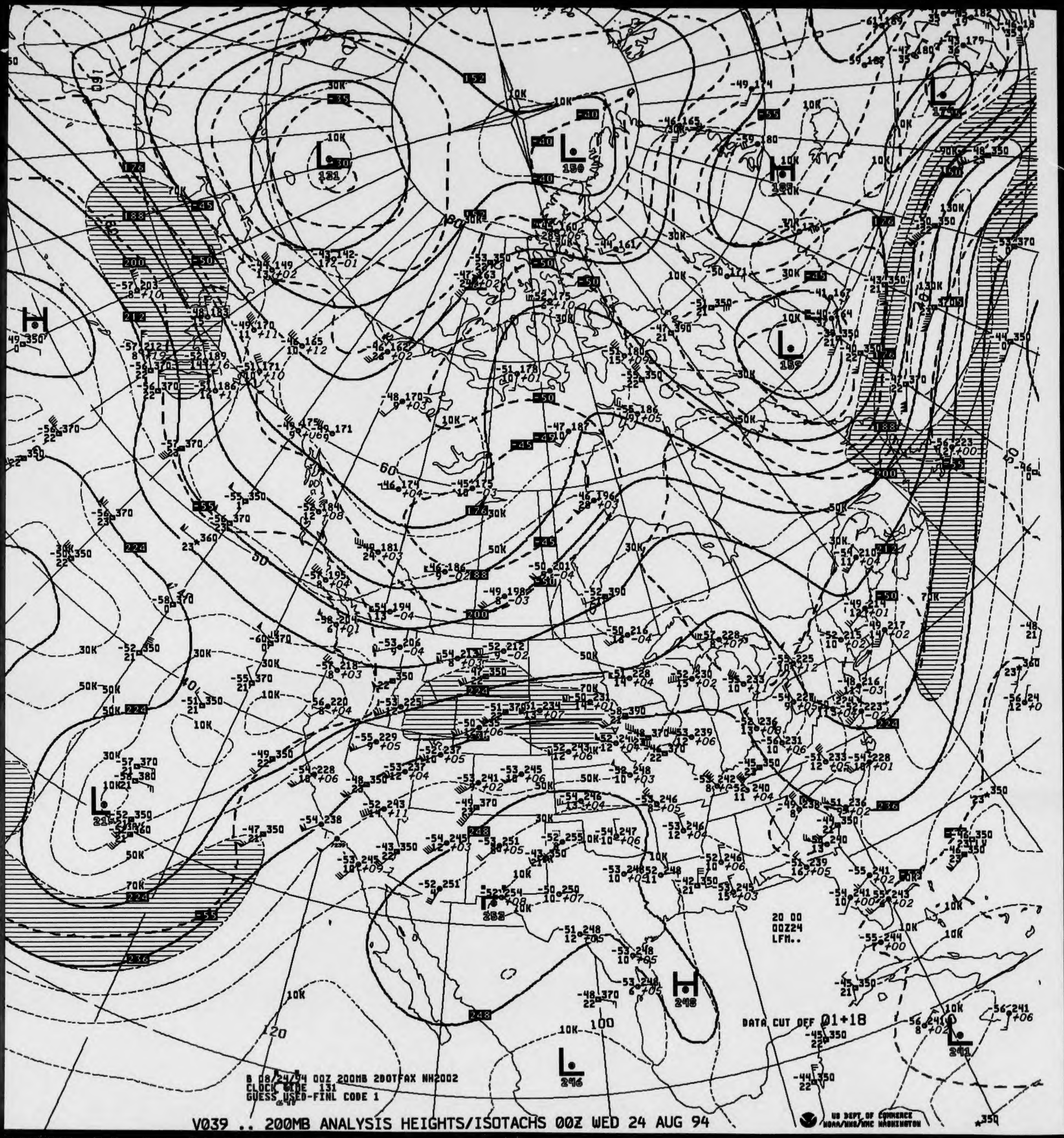
B 08/24/94 00Z 200MB 2DOTFAX NH2002
CLOCK TIME 131
GUESS USED-FINL CODE 1
20 00
00Z24
LFM..
DATA CUT OFF 01+18
V039 .. 200MB ANALYSIS HEIGHTS/ISOTACHS 00Z WED 24 AUG 94
US DEPT OF COMMERCE
NOAA/NWS/NMC WASHINGTON

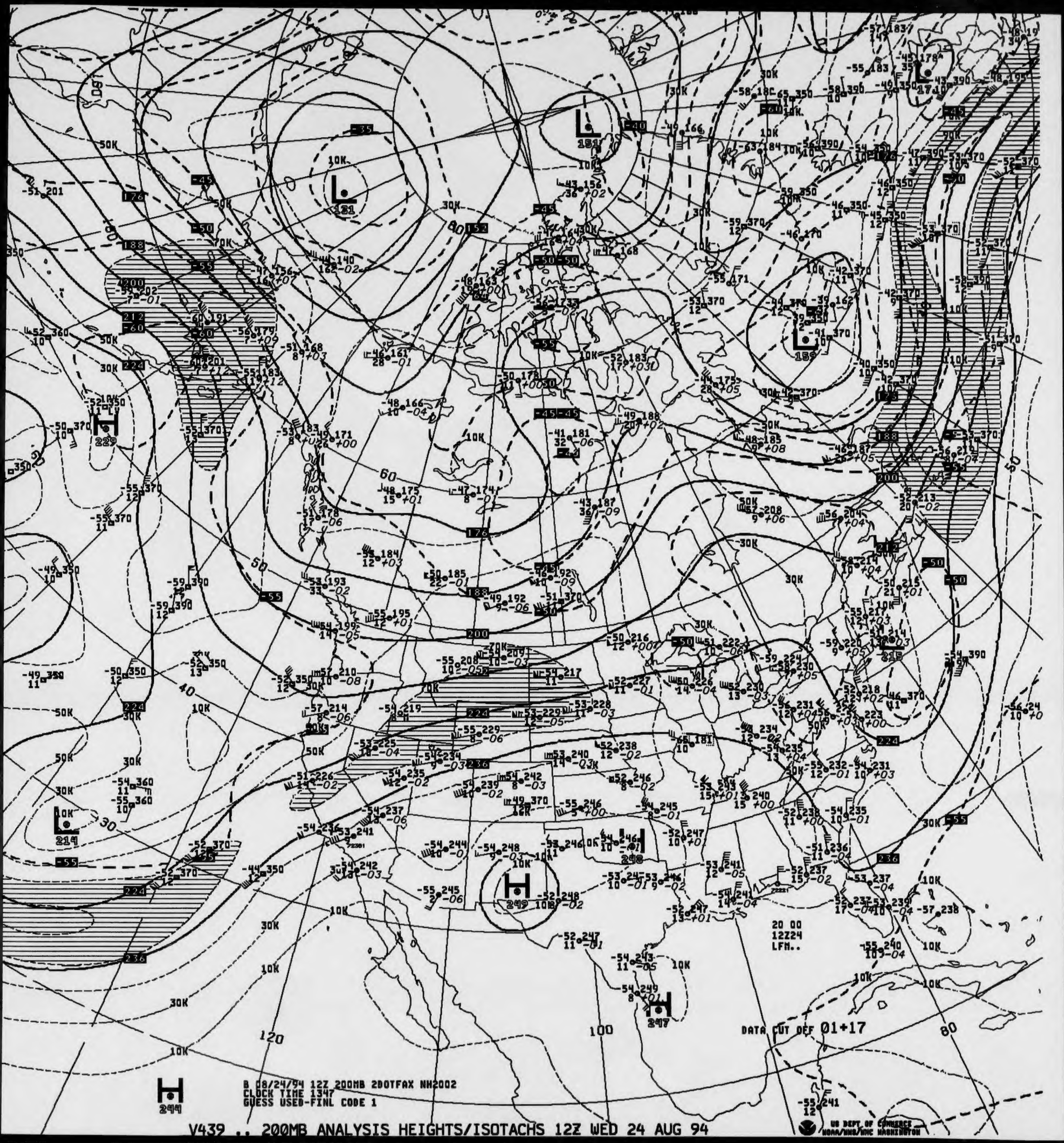
B 08/24/94 12Z 200MB 2DOTFAX NH2002
CLOCK TIME 1347
GUESS USED-FINL CODE 1
V439 .. 200MB ANALYSIS HEIGHTS/ISOTACHS 12Z WED 24 AUG 94
DATA CUT OFF 01+17
20 00
12Z24
LFM..
US DEPT OF COMMERCE
NOAA/NWS/NMC WASHINGTON

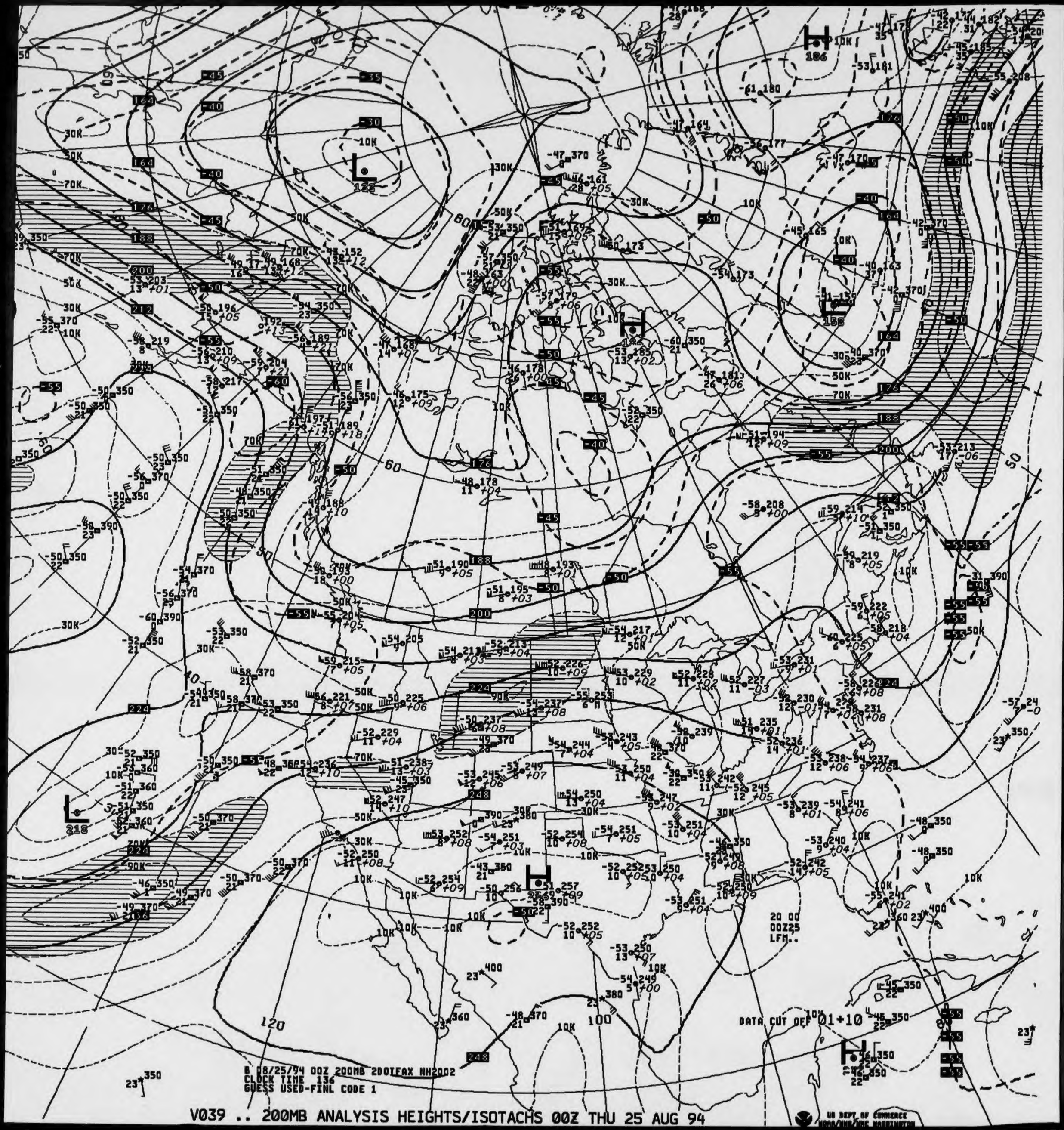
B 08/25/94 00Z 200MB 20OIFAX NH2002
CLOCK TIME 136
GUESS USED-FINL CODE 1
V039 .. 200MB ANALYSIS HEIGHTS/ISOTACHS 00Z THU 25 AUG 94
DATA CUT OFF 01+10
20 00
00Z25
LFM..
US DEPT OF COMMERCE
NOAA/NWS/TPC WASHINGTON

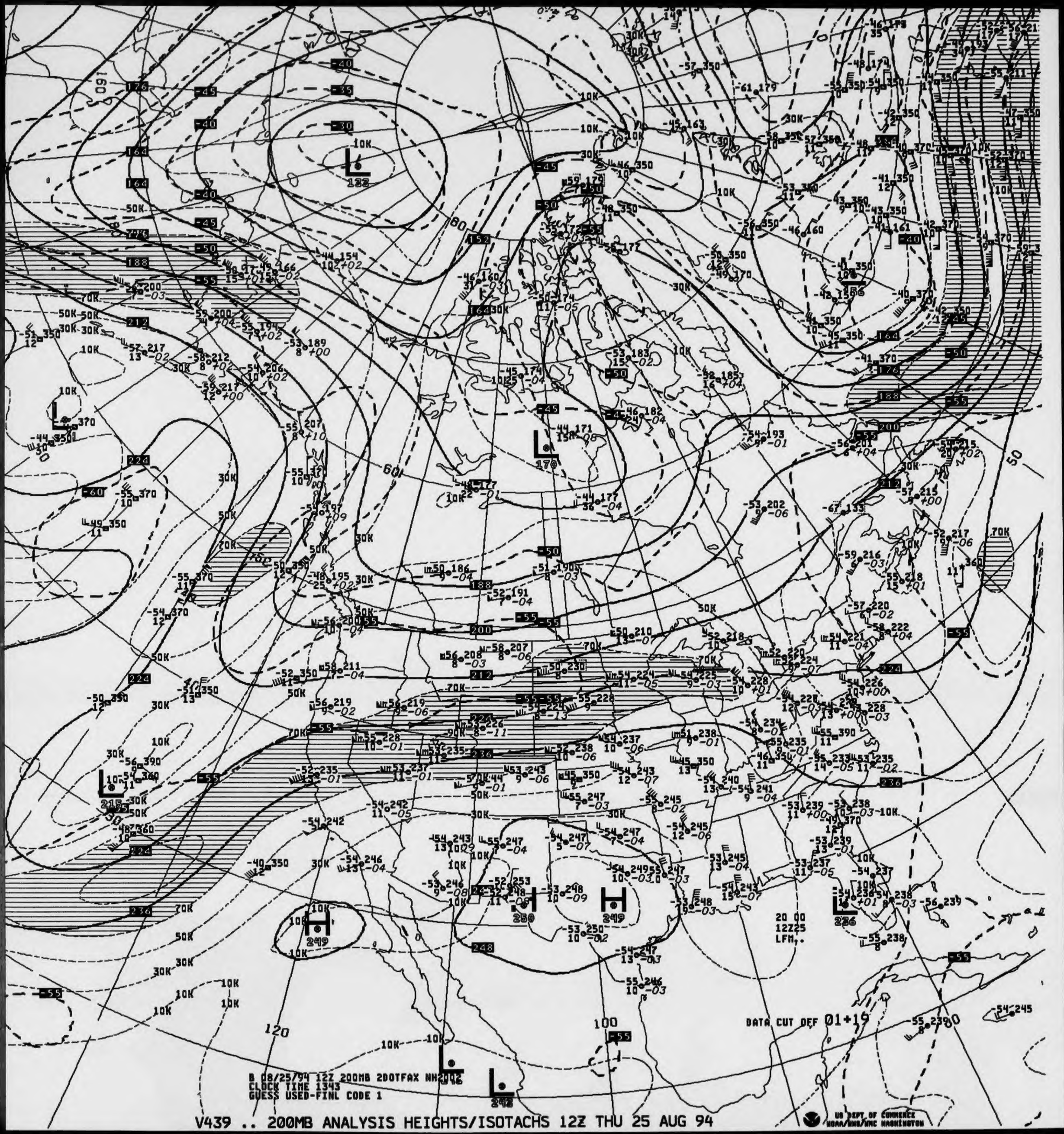
B 08/25/94 12Z 200MB 2DOTFAX NH2042
CLOCK TIME 1343
GUESS USED-FINL CODE 1
DATA CUT OFF 01+19
20 00
12Z25
LFM,.
V439 .. 200MB ANALYSIS HEIGHTS/ISOTACHS 12Z THU 25 AUG 94
US DEPT OF COMMERCE
NOAA/NWS/NMC WASHINGTON

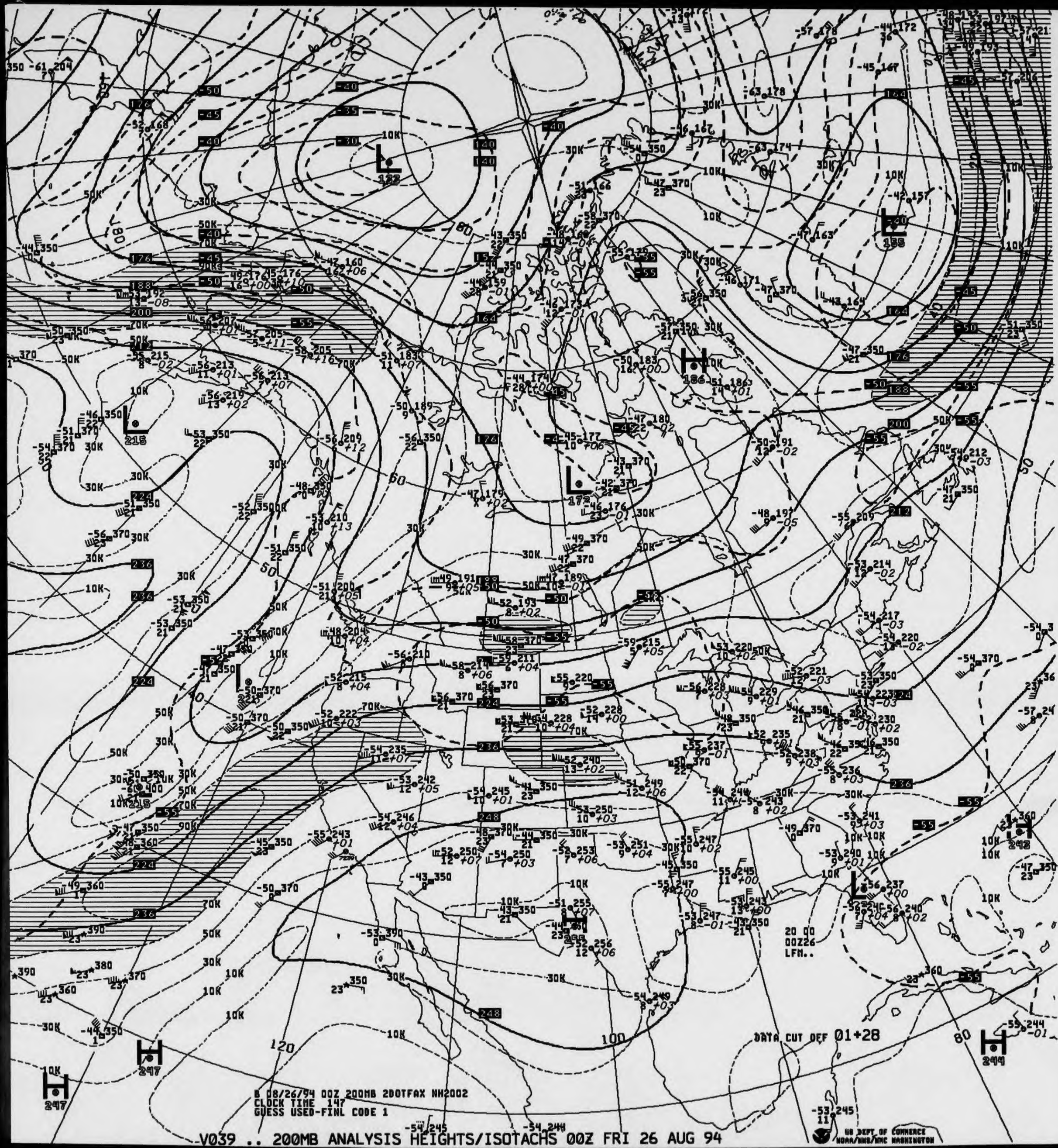
B 08/26/94 00Z 200MB 2DOTFAX NH2002
CLOCK TIME 147
GUESS USED-FINL CODE 1
DATA CUT OFF 01+28
20 00
00Z26
LFM..
V039 .. 200MB ANALYSIS HEIGHTS/ISOTACHS 00Z FRI 26 AUG 94
US DEPT OF COMMERCE
NOAA/NWS/NMC WASHINGTON

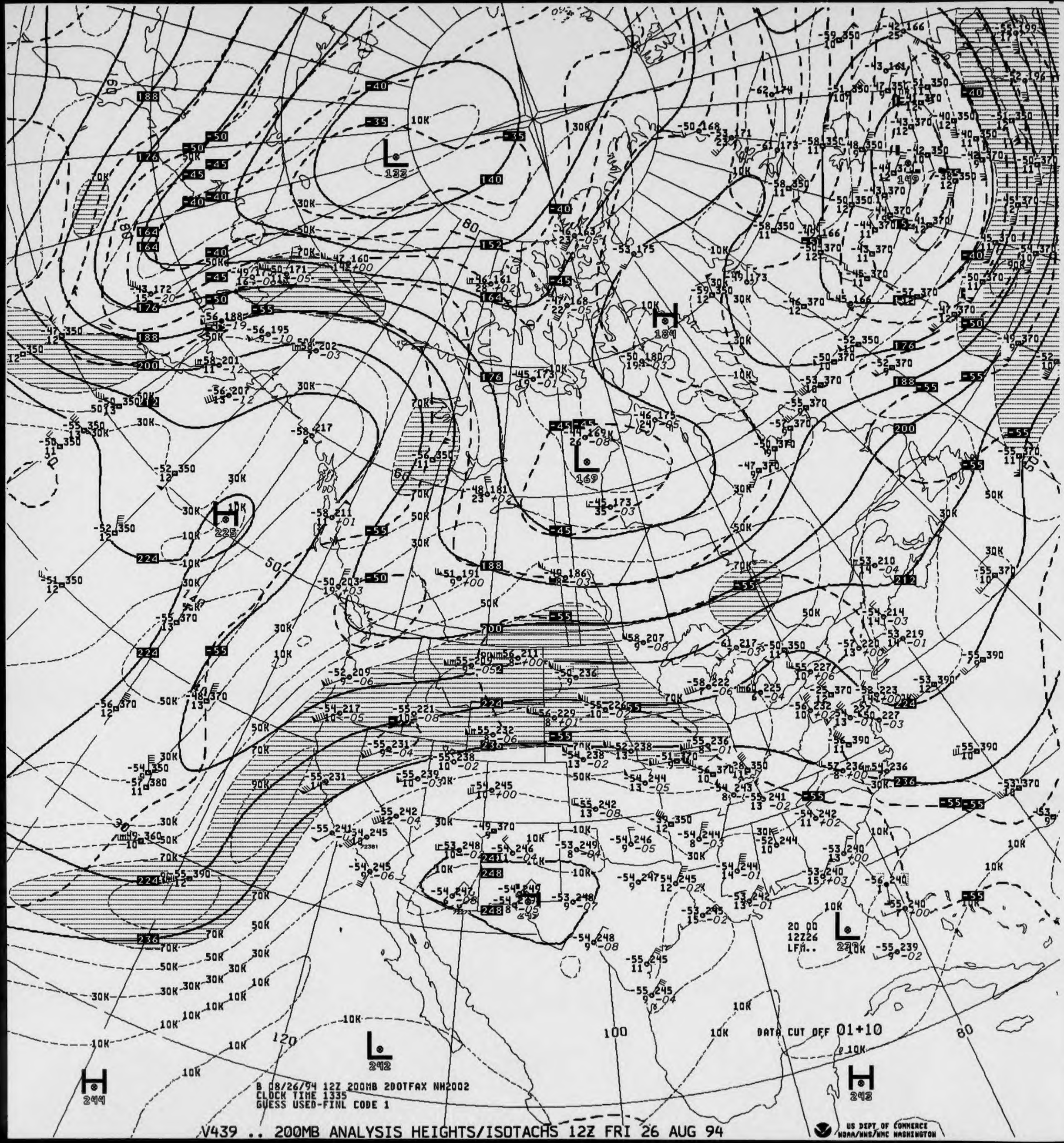
B 08/26/94 12Z 200MB 2DOTFAX NH2002
CLOCK TIME 1335
GUESS USED-FINL CODE 1
V439 .. 200MB ANALYSIS HEIGHTS/ISOTACHS 12Z FRI 26 AUG 94
DATA CUT OFF 01+10
20 00
12Z26
LFM..
US DEPT OF COMMERCE
NOAA/NWS/NMC WASHINGTON

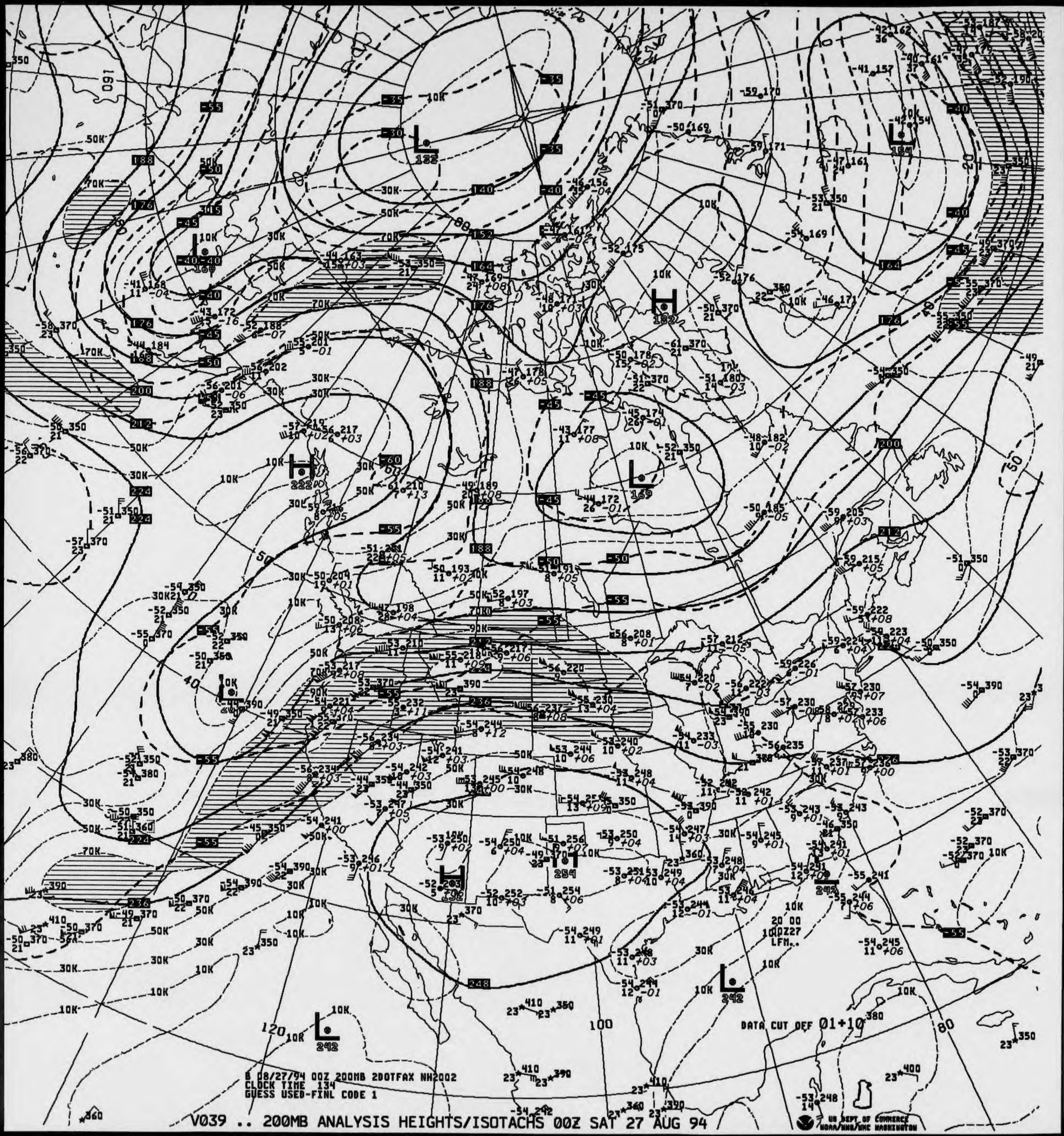
V039 .. 200MB ANALYSIS HEIGHTS/ISOTACHS 00Z SAT 27 AUG 94
B 08/27/94 00Z 200MB 2DOTFAX NH2002
CLOCK TIME 134
GUESS USED-FINL CODE 1
DATA CUT OFF 01+10
20 00
10DZ27
LFM..
US DEPT OF COMMERCE
NOAA/NWS/NMC WASHINGTON

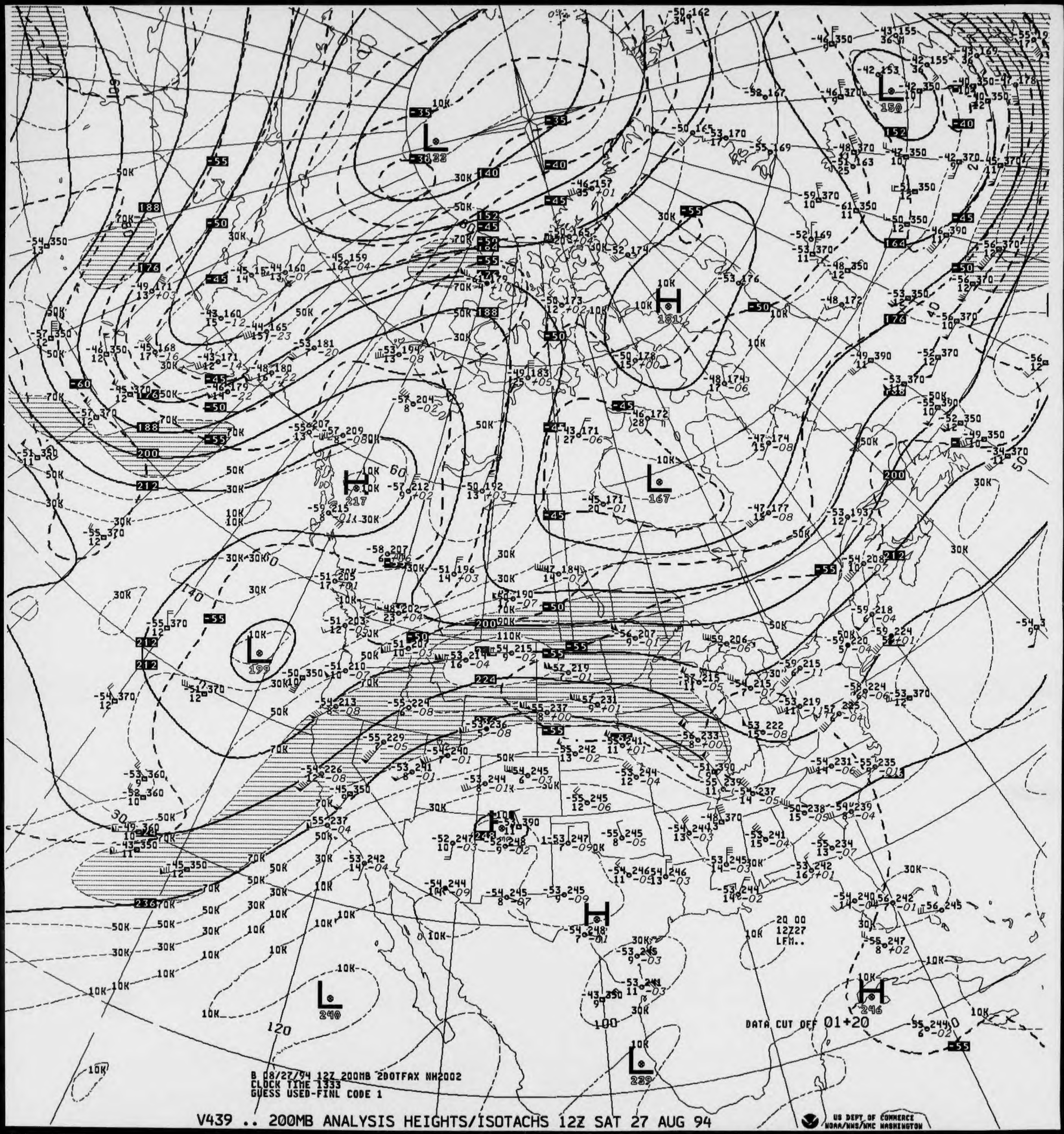
V439 .. 200MB ANALYSIS HEIGHTS/ISOTACHS 12Z SAT 27 AUG 94
B 08/27/94 12Z 200MB 2DOTFAX NH2002
CLOCK TIME 1333
GUESS USED-FINL CODE 1
DATA CUT OFF 01+20
2Q 00
12Z27
LFM..
US DEPT OF COMMERCE
NOAA/NWS/NMC WASHINGTON

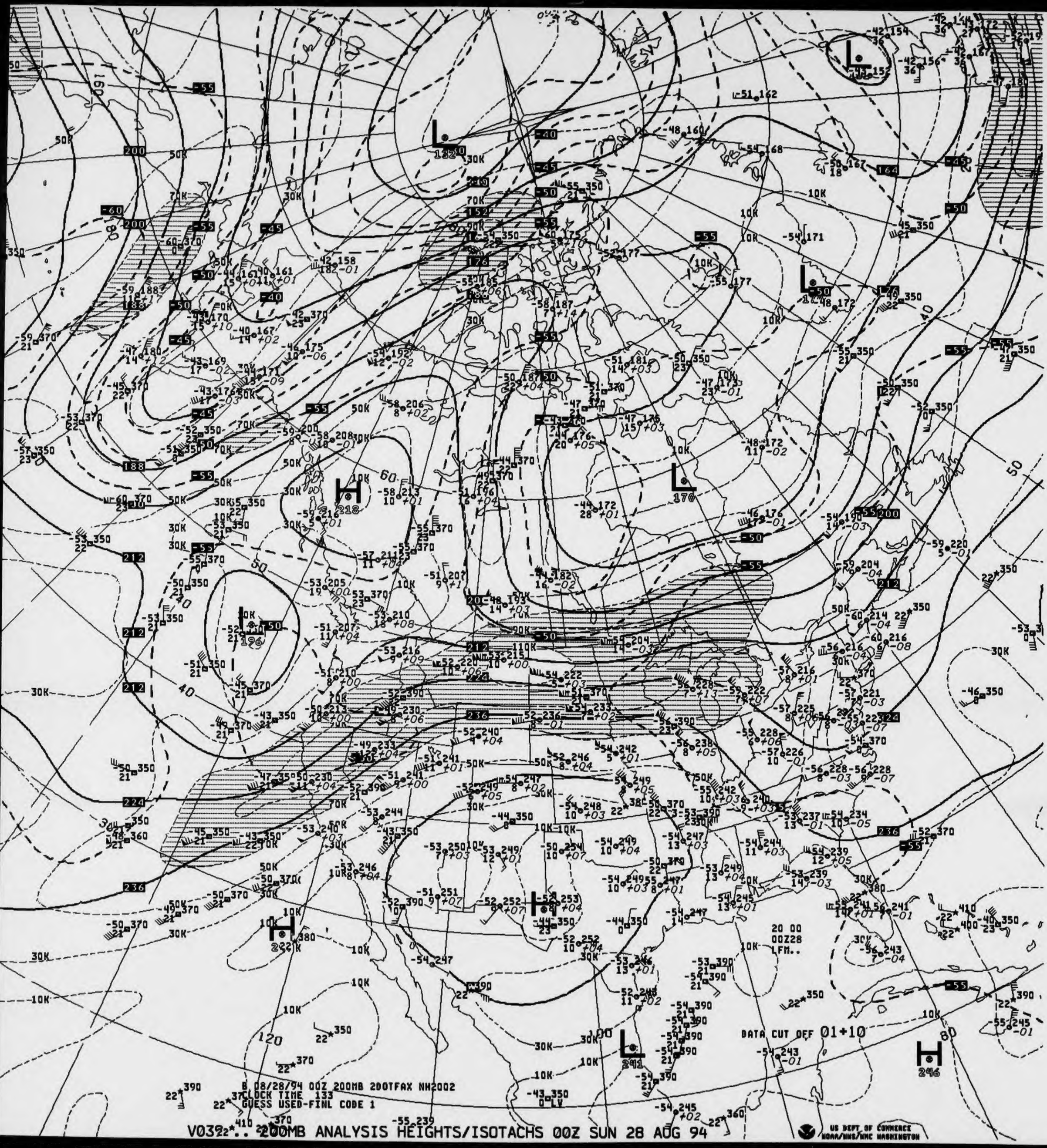
V032.. 200MB ANALYSIS HEIGHTS/ISOTACHS 00Z SUN 28 AUG 94
B 08/28/94 00Z 200MB 2DOTFAX NH2002
CLOCK TIME 133
GUESS USED-FINL CODE 1
DATA CUT OFF 01+10
20 00
00Z28
LFM..
US DEPT OF COMMERCE
NOAA/NWS/NMC WASHINGTON

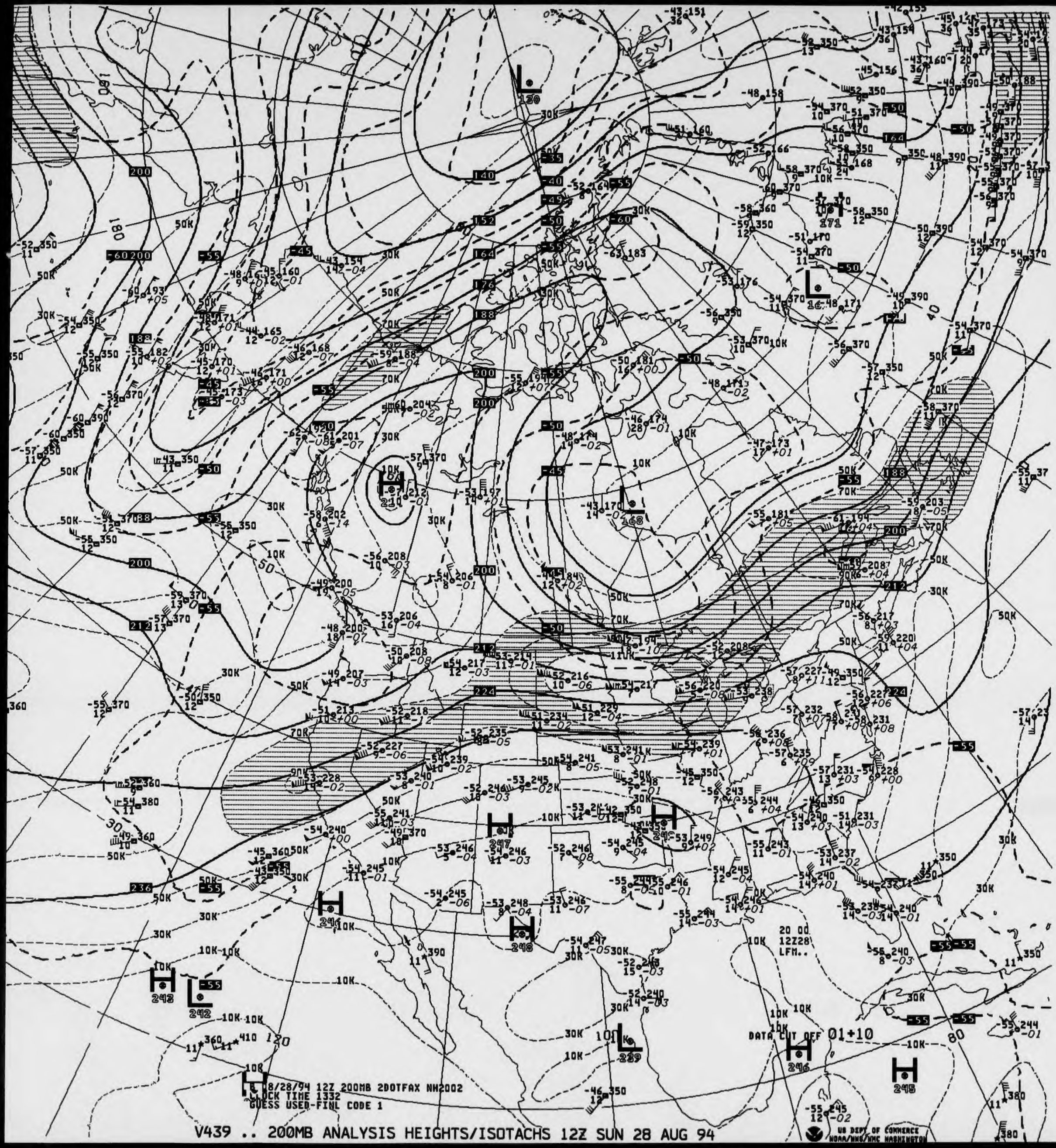
8/28/94 12Z 200MB 2DOTFAX NH2002
LOCK TIME 1332
GUESS USER-FINL CODE 1
V439 .. 200MB ANALYSIS HEIGHTS/ISOTACHS 12Z SUN 28 AUG 94
20 00
12Z28
LFM..
DATA CUT OFF 01+10
US DEPT OF COMMERCE
NOAA/NWS/NMC WASHINGTON

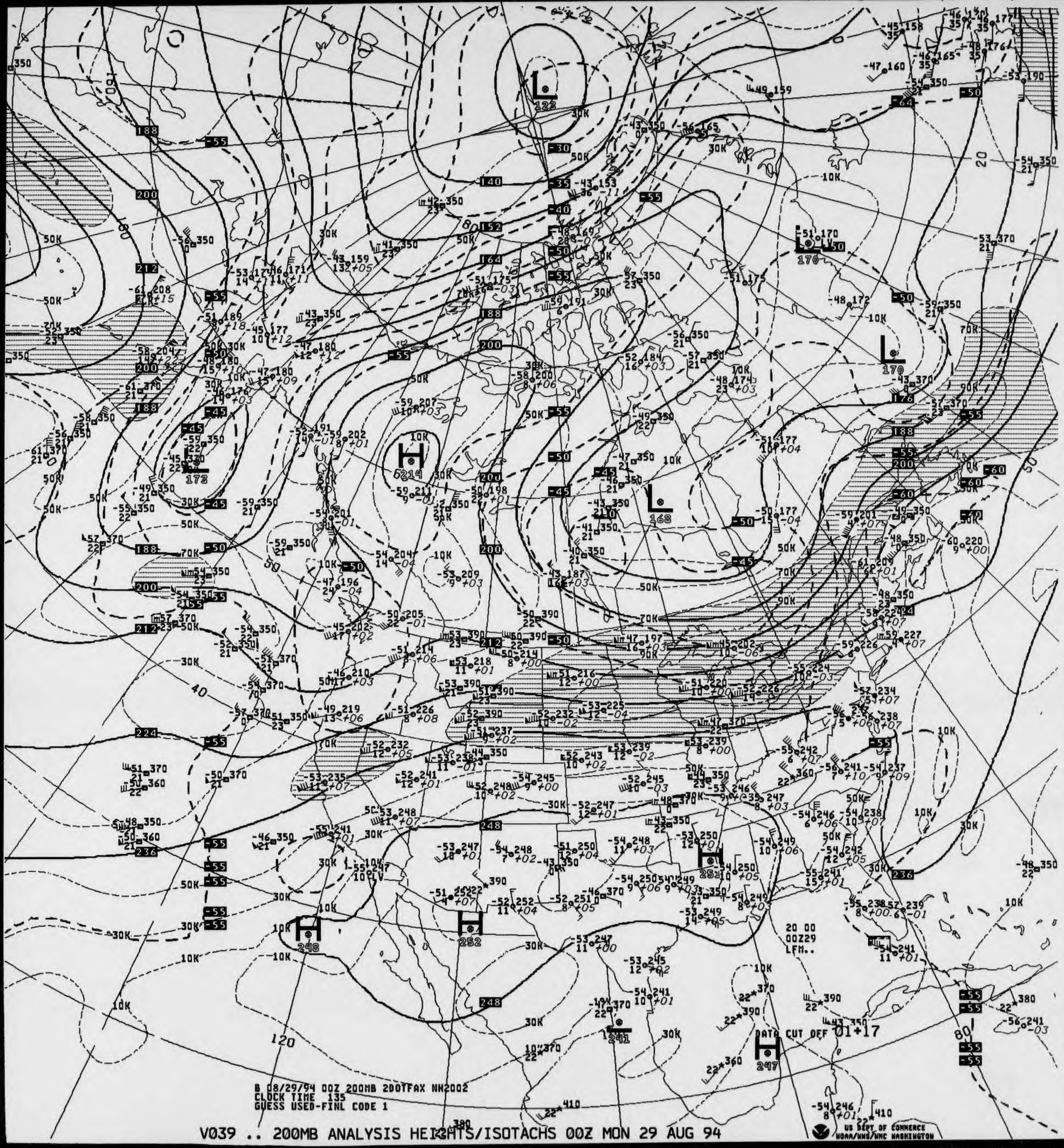
B 08/29/94 00Z 200MB 2DOTFAX NH2002
CLOCK TIME 135
GUESS USED-FINL CODE 1
V039 .. 200MB ANALYSIS HEIGHTS/ISOTACHS 00Z MON 29 AUG 94
DATA CUT OFF 01+17
20 00
00Z29
LFM..
US DEPT OF COMMERCE
NOAA/NWS/NMC WASHINGTON

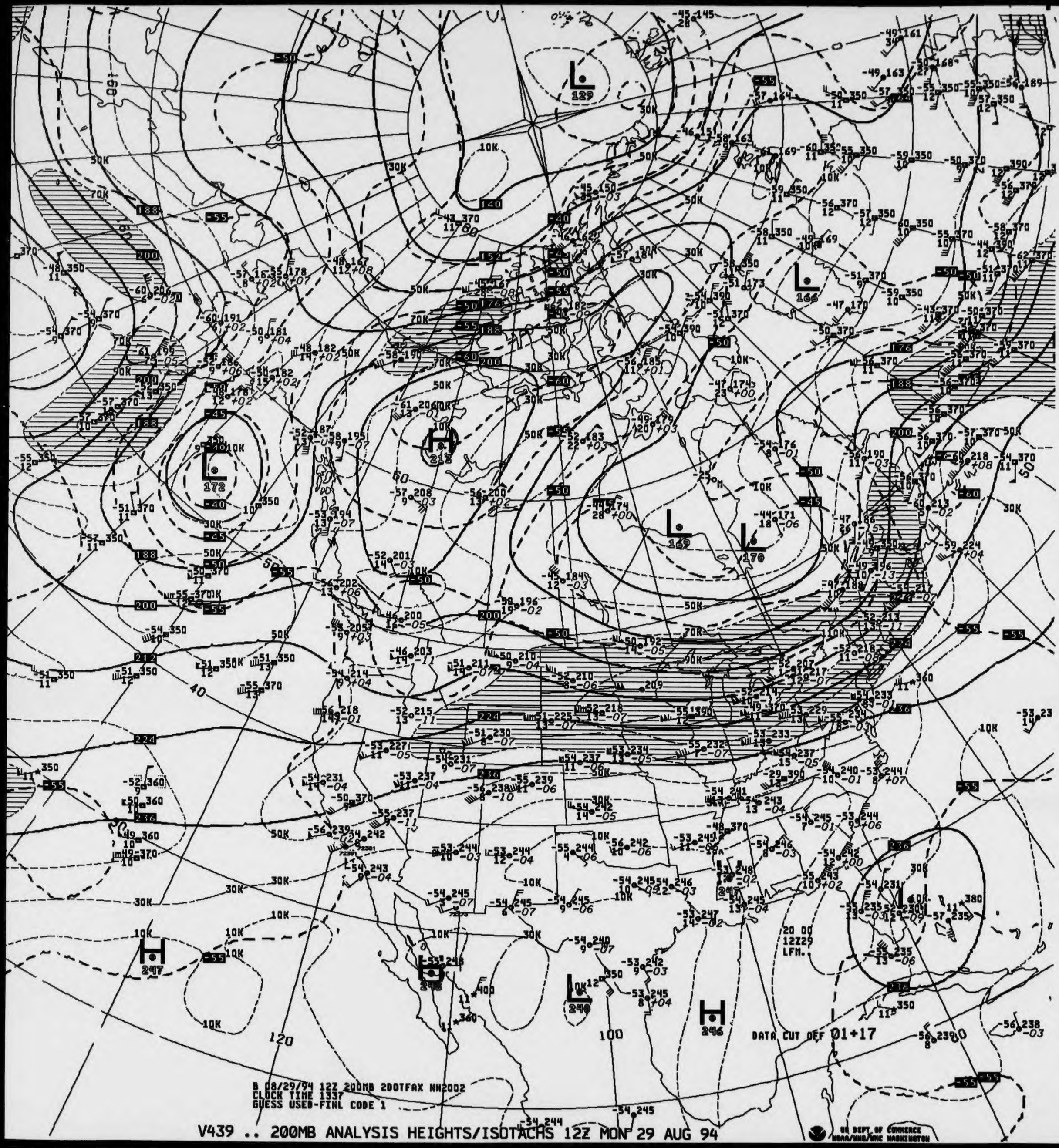
B 08/29/94 12Z 200MB 2DOTFAX NH2002
CLOCK TIME 1337
GUESS USED-FINL CODE 1
V439 .. 200MB ANALYSIS HEIGHTS/ISOTACHS 12Z MON 29 AUG 94
20 00
12Z29
LFM.
DATA CUT OFF 01+17
US DEPT OF COMMERCE
NOAA/NWS/NMC WASHINGTON

B 08/30/94 00Z 200MB 2DOTFAX NH2002
CLOCK TIME 133
GUESS USED-FINL CODE 1

V039 .. 200MB ANALYSIS HEIGHTS/ISOTACHS 00Z TUE 30 AUG 94

DATA CUT OFF 01+10

20 00
00Z30
LFM..

US DEPT OF COMMERCE
NOAA/NWS/NMC WASHINGTON

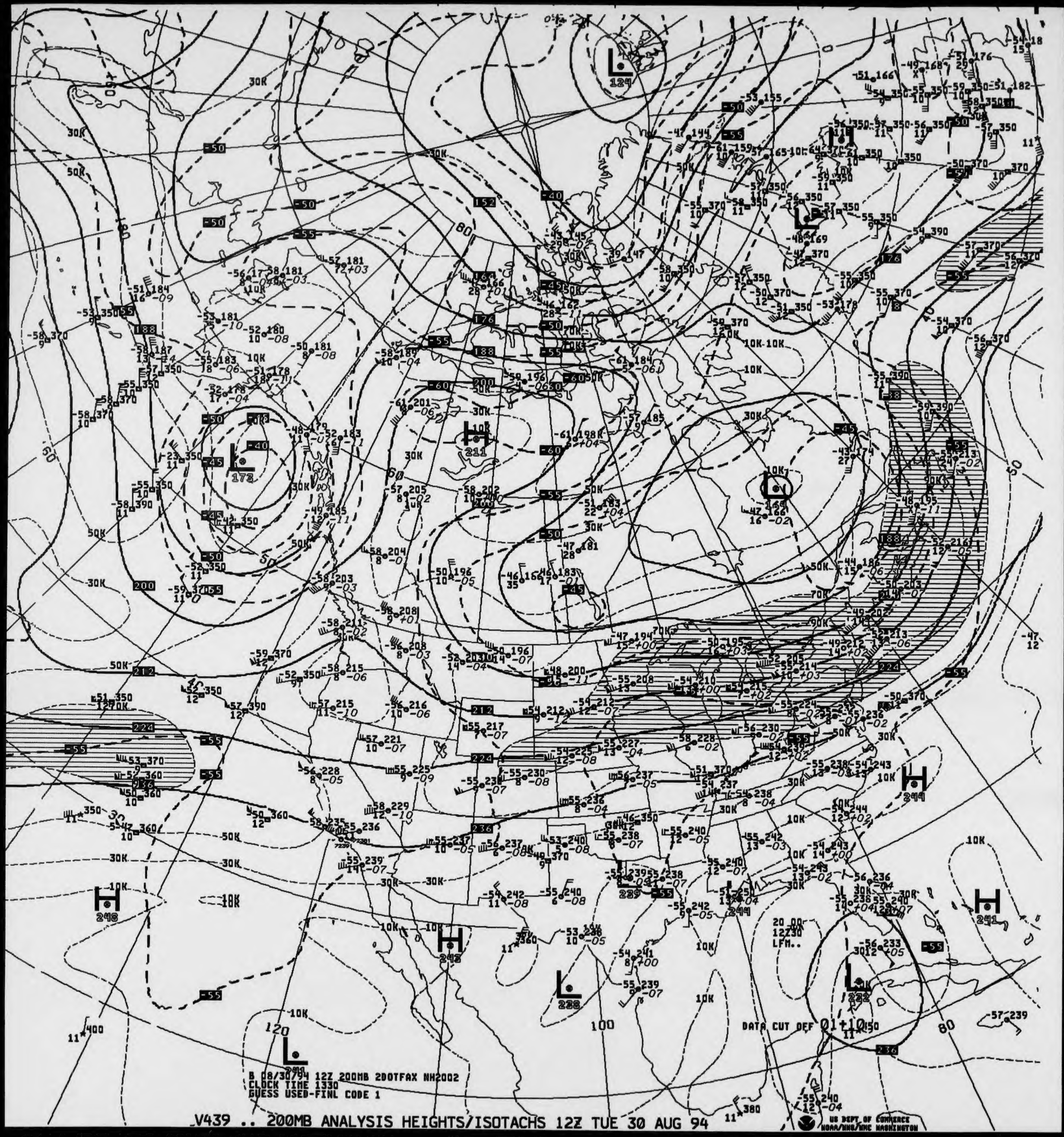
B 08/3079Z 12Z 200MB 2DOTFAX NH2002
CLOCK TIME 1330
GUESS USED-FINL CODE 1
_V439 .. 200MB ANALYSIS HEIGHTS/ISOTACHS 12Z TUE 30 AUG 94
DATA CUT OFF 01+10
20 00
12Z30
LFM..
US DEPT OF COMMERCE
NOAA/NWS/NMC WASHINGTON

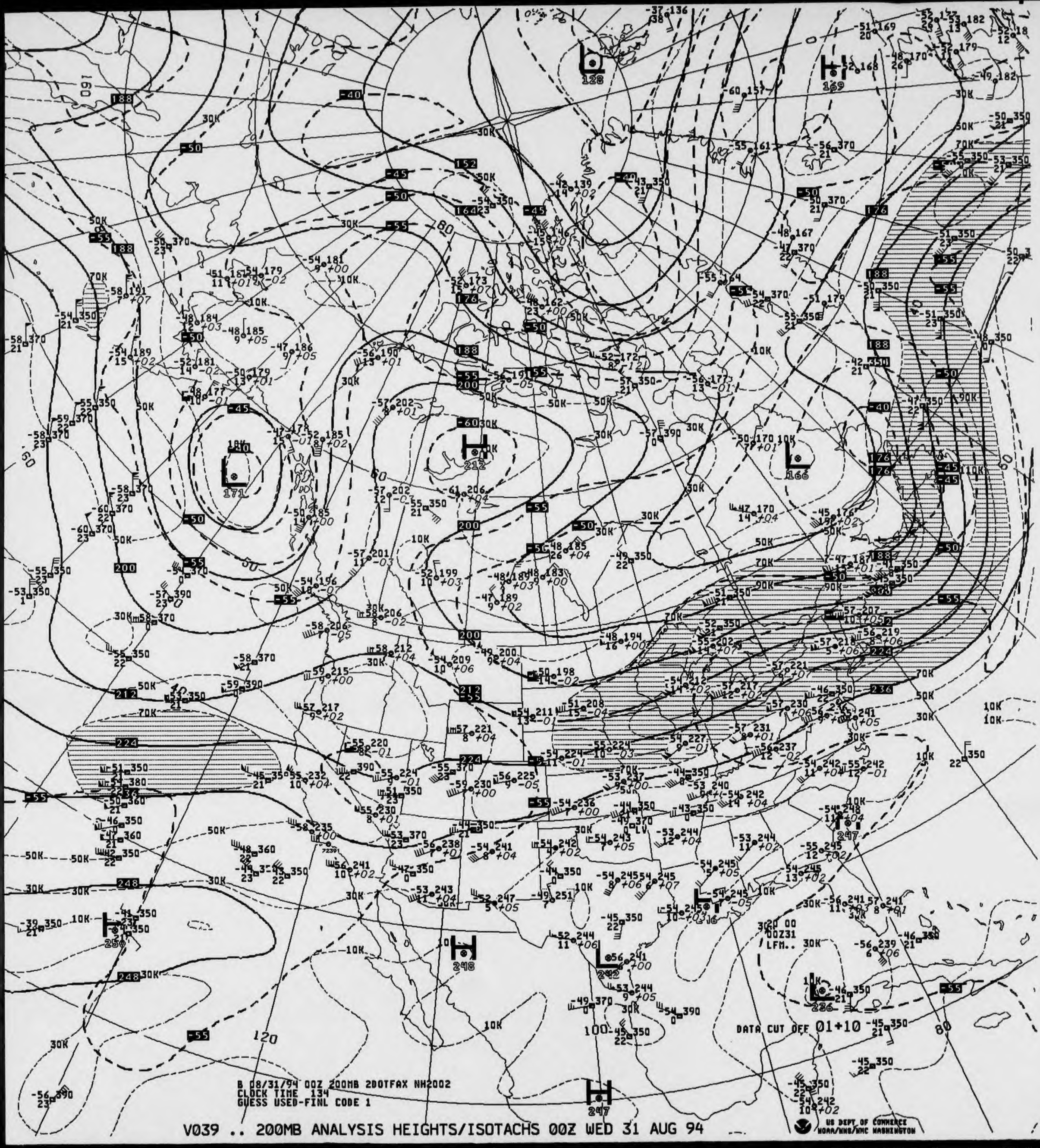
B 08/31/94 00Z 200MB 2DOTFAX NH2002
CLOCK TIME 134
GUESS USED-FINL CODE 1
V039 .. 200MB ANALYSIS HEIGHTS/ISOTACHS 00Z WED 31 AUG 94
DATA CUT OFF 01+10
00Z31
LFM.. 30K
US DEPT OF COMMERCE
NOAA/NWS/NMC WASHINGTON

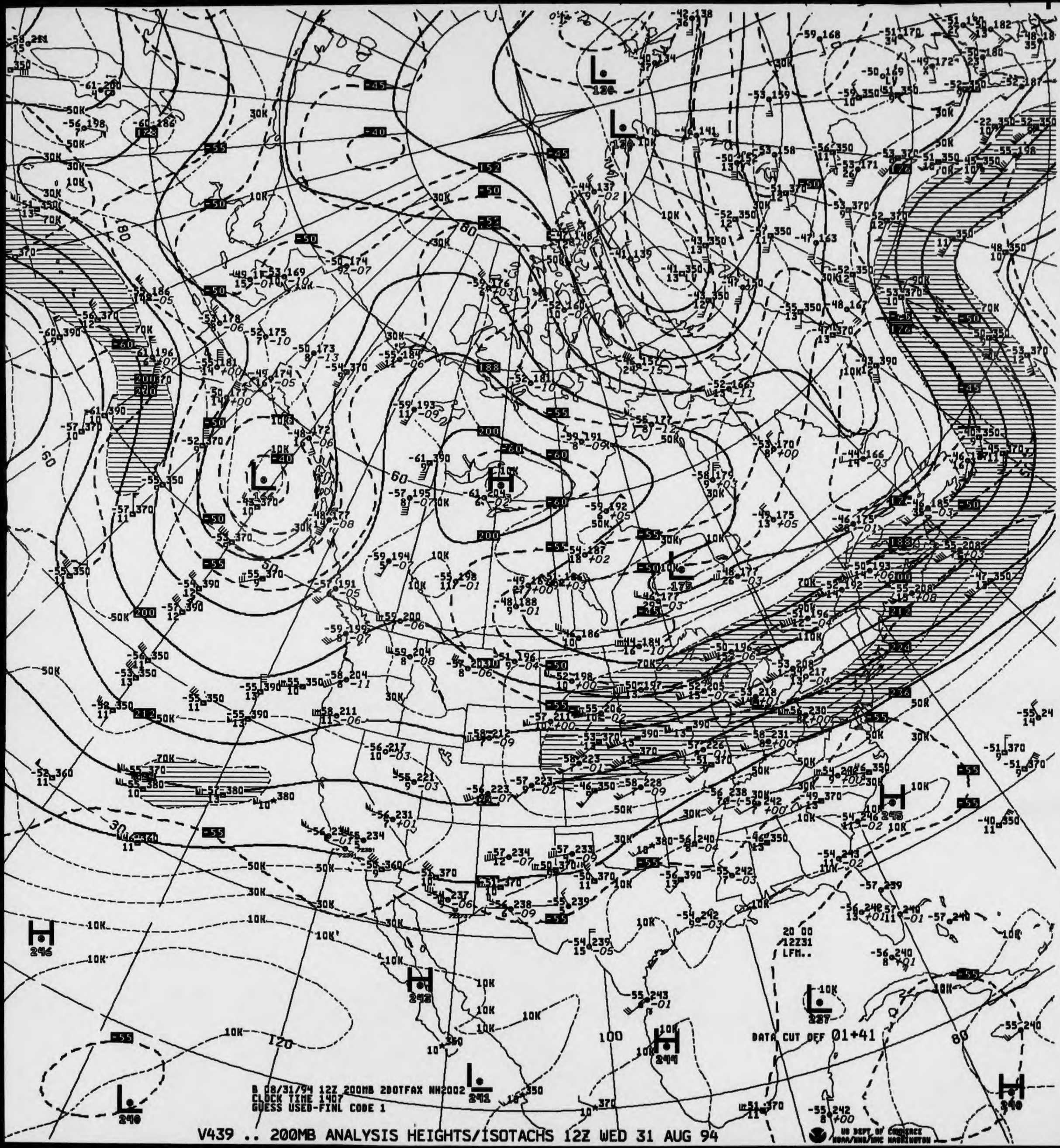
V439 .. 200MB ANALYSIS HEIGHTS/ISOTACHS 12Z WED 31 AUG 94
B 08/31/94 12Z 200MB 2DOTFAX NH2002
CLOCK TIME 1407
GUESS USED-FINL CODE 1
20 00
12Z31
LFM..
DATA CUT OFF 01+41
US DEPT OF COMMERCE
NOAA/NWS/NMC WASHINGTON

OAA Form 48-365A
Rev. 8-83)

U.S. Department of Commerce
National Oceanic and Atmospheric Administration
National Environmental Satellite, Data, and Information Service
National Climatic Data Center

100 MB CONSTANT PRESSURE CHARTS

NORTH AMERICAN NMC

ALL RECORDS ARE THE BEST AVAILABLE FOR FILMING

B 08/01/94 00Z 100MB 2DOTFAX NH2002
CLOCK TIME 136
GUESS USED-FINL CODE 1

V4328.. 100MB ANALYSIS HEIGHTS/ISOTACHS 00Z MON 1 AUG 94

DATA CUT OFF 01+22

10 00
00Z 1
LFM..

US DEPT OF COMMERCE
NOAA/NWS/NMC WASHINGTON

B 08/01/94 12Z 100MB 2DOTFAX NH2002
CLOCK TIME 1333
GUESS USED-FINL CODE 1

DATA CUT OFF 01+10

10 00
12Z 1
LFM..

US DEPT OF COMMERCE
NOAA/NWS/NMC WASHINGTON

V4329.. 100MB ANALYSIS HEIGHTS/ISOTACHS 12Z MON 1 AUG 94

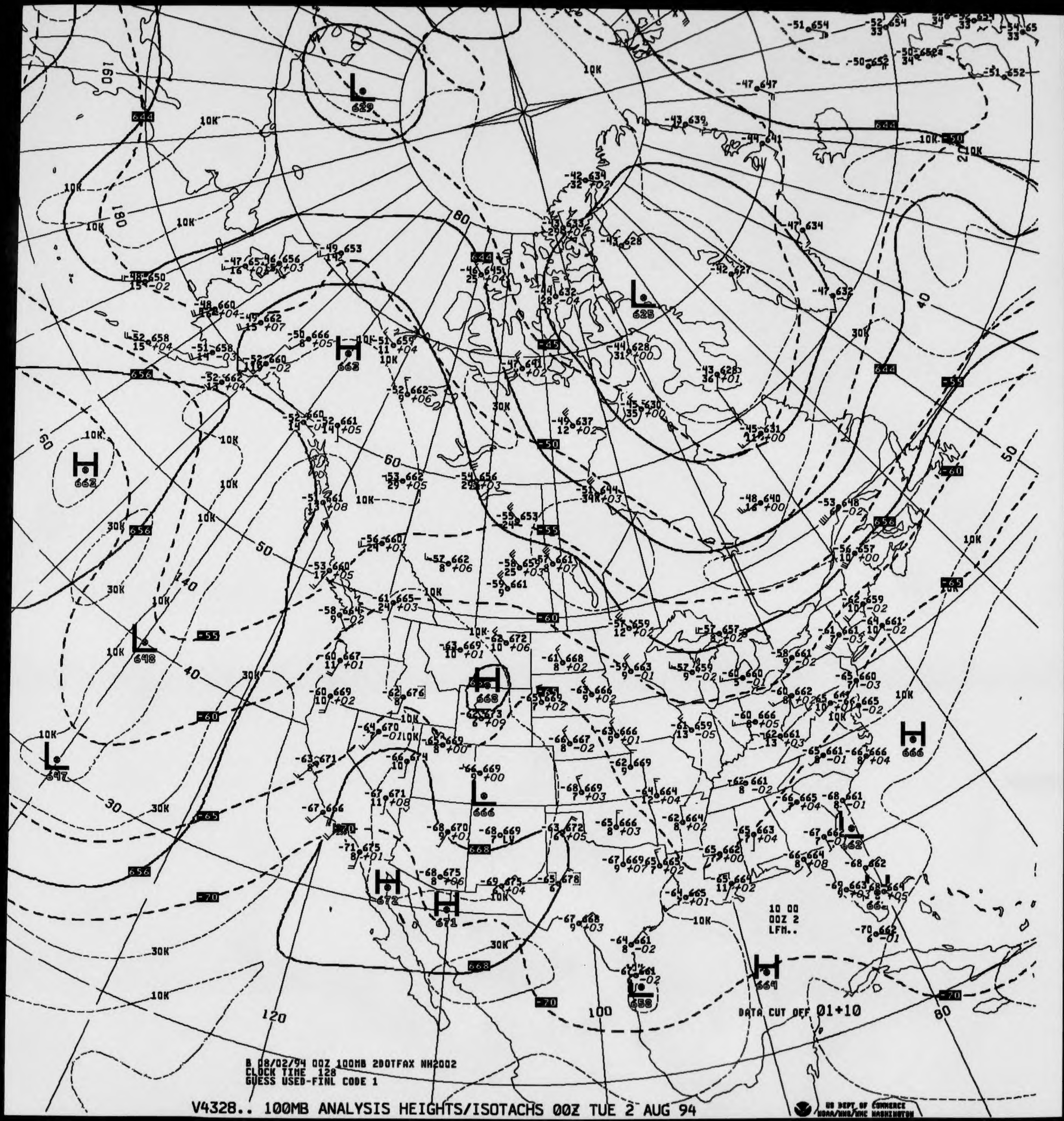
B 08/02/94 00Z 100MB 2DOTFAX NH2002
CLOCK TIME 128
GUESS USED-FINL CODE 1
V4328.. 100MB ANALYSIS HEIGHTS/ISOTACHS 00Z TUE 2 AUG 94
10 00
00Z 2
LFM..
DATA CUT OFF 01+10
US DEPT OF COMMERCE
NOAA/NWS/NMC WASHINGTON

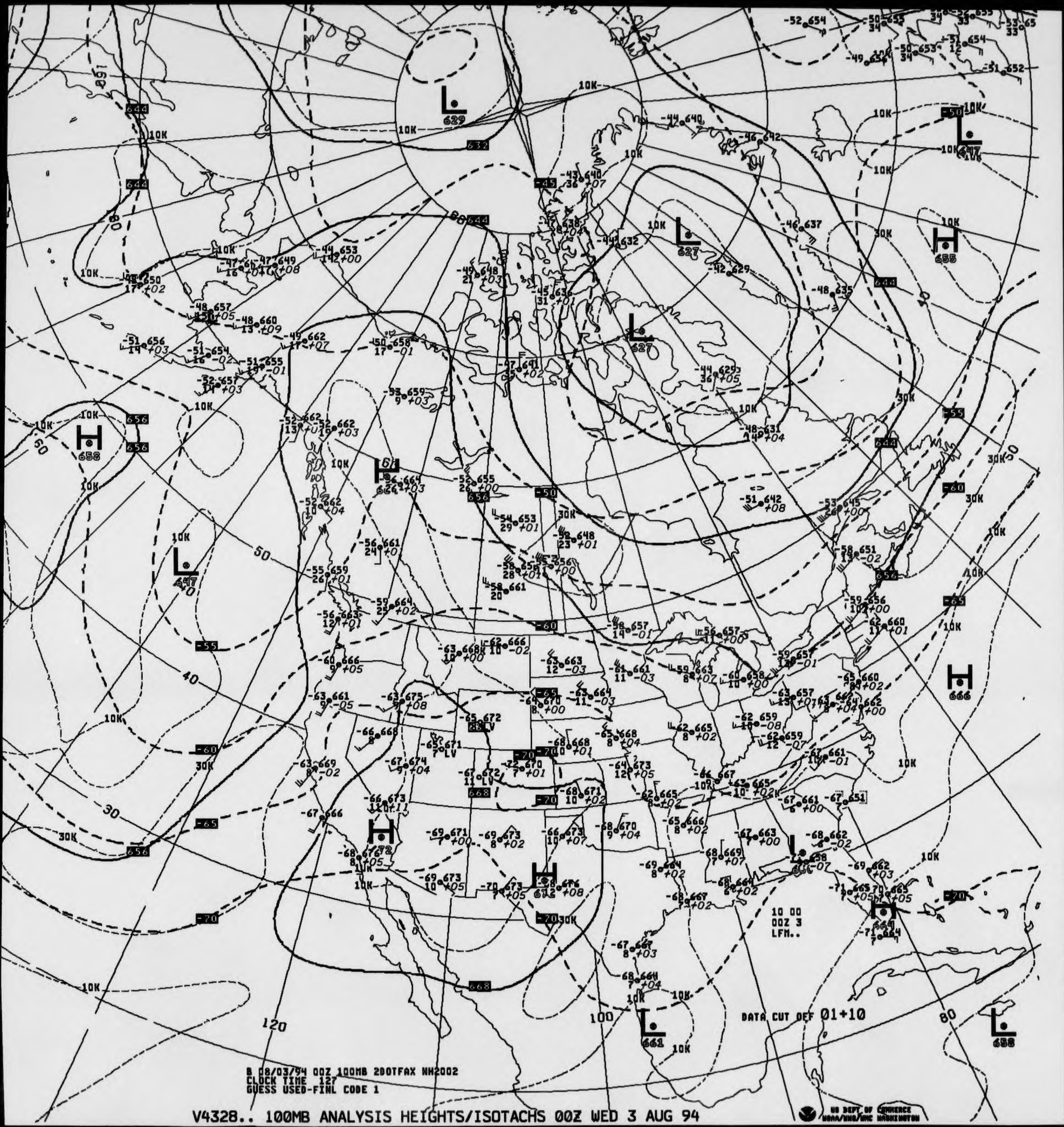
10K
30K
50K
-50
-55
-60
-65
-70
644
656
632
629
627
655
658
666
648
661
668
10 00
00Z 3
LFM..
DATA CUT OFF 01+10
B 08/03/94 00Z 100MB 2DOTFAX NH2002
CLOCK TIME 127
GUESS USED-FINL CODE 1
V4328.. 100MB ANALYSIS HEIGHTS/ISOTACHS 00Z WED 3 AUG 94
US DEPT OF COMMERCE
NOAA/NWS/NMC WASHINGTON

B 08/03/94 12Z 100MB 2DOTFAX NH2002
CLOCK TIME 1331
GUESS USED-FINL CODE 1

V4329.. 100MB ANALYSIS HEIGHTS/ISOTACHS 12Z WED 3 AUG 94

10 00
12Z 3
LFM..

DATA CUT OFF 01+10

US DEPT OF COMMERCE
NOAA/NWS/NMC WASHINGTON

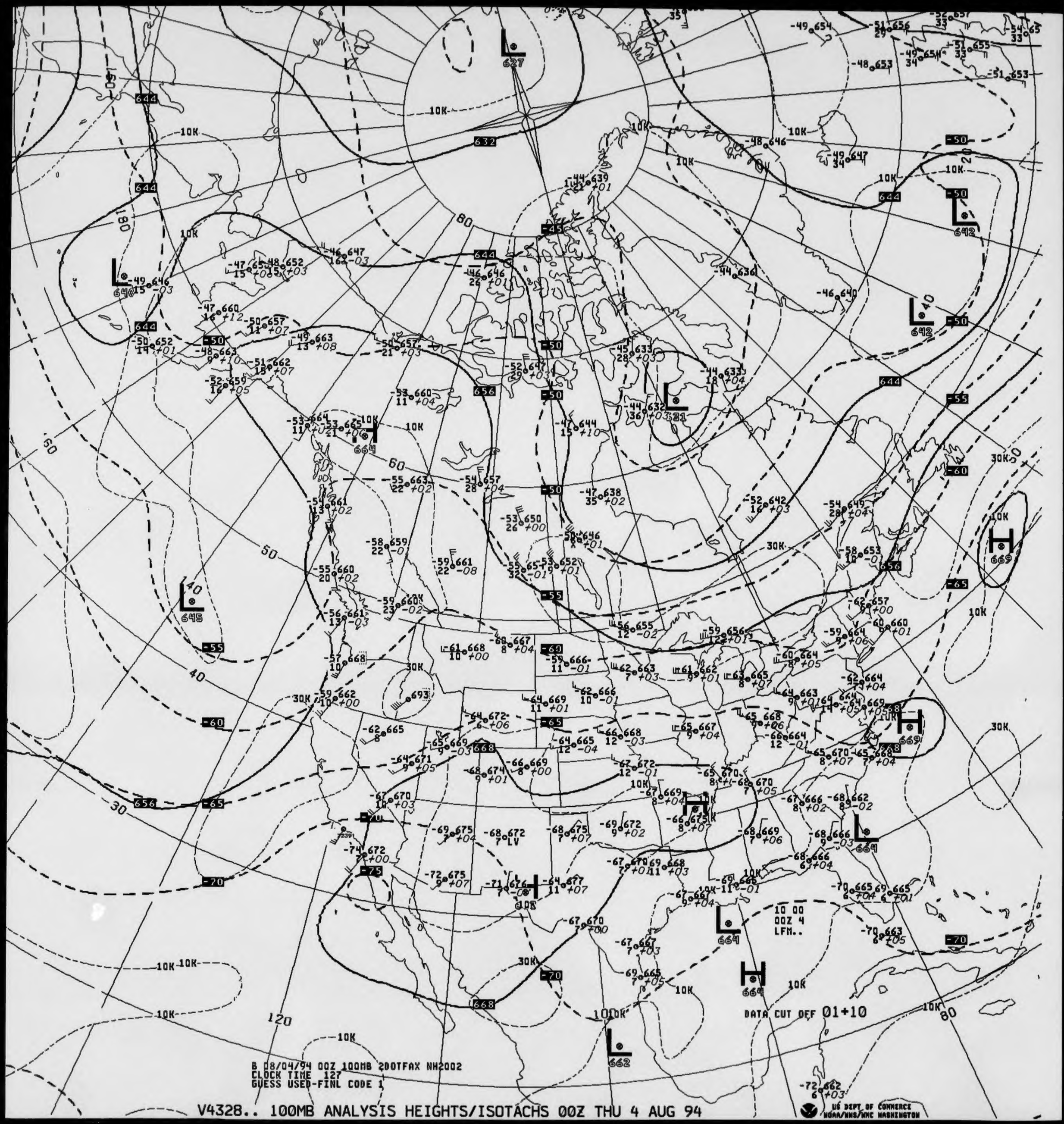
B 08/04/94 00Z 100MB 2DOTFAX NH2002
CLOCK TIME 127
GUESS USED-FINL CODE 1
V4328.. 100MB ANALYSIS HEIGHTS/ISOTACHS 00Z THU 4 AUG 94
DATA CUT OFF 01+10
10 00
00Z 4
LFM..
US DEPT OF COMMERCE
NOAA/NWS/NMC WASHINGTON

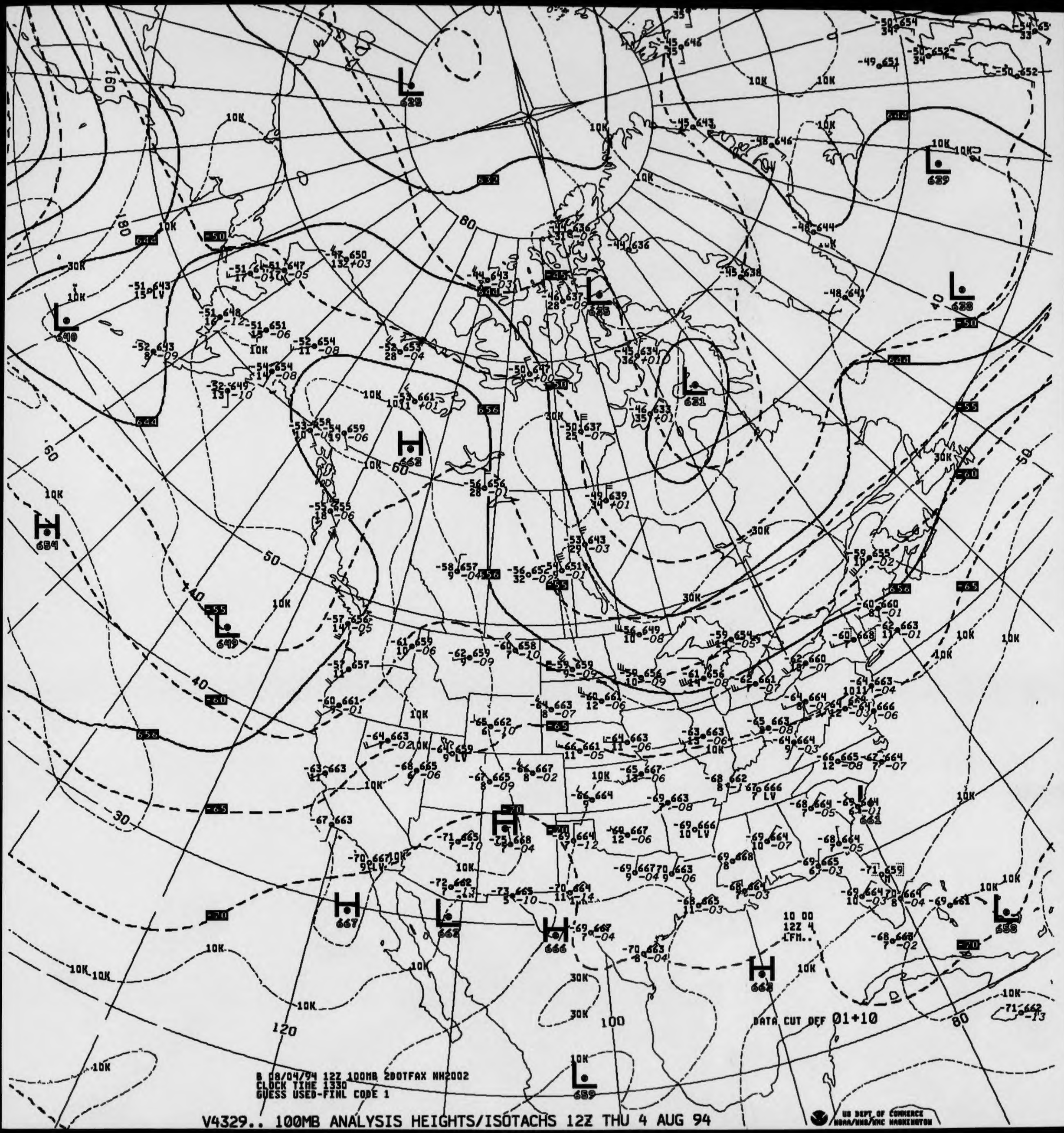

V4329.. 100MB ANALYSIS HEIGHTS/ISOTACHS 12Z THU 4 AUG 94

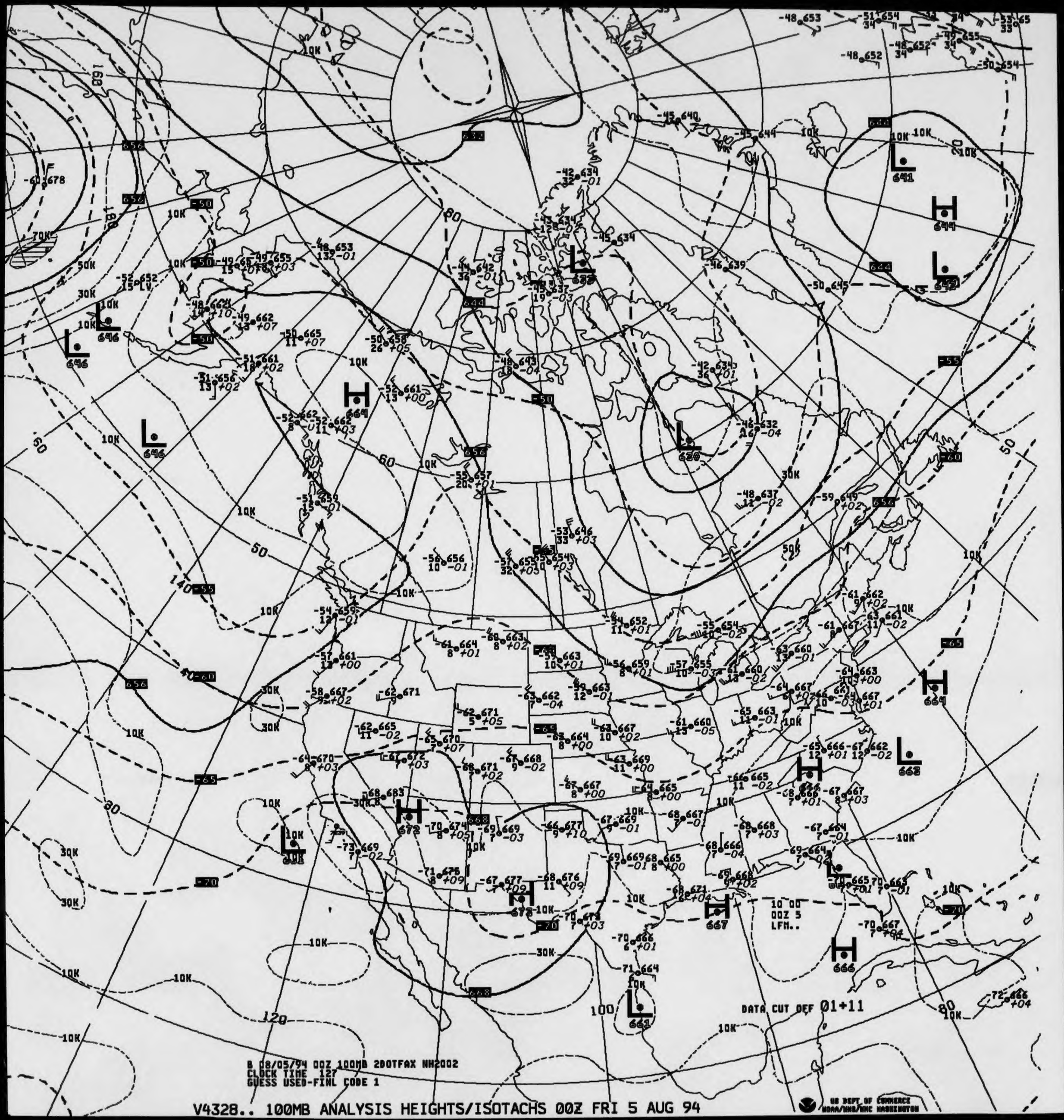
B 08/05/94 00Z 100MB 20OTFAX NH2002
CLOCK TIME 127
GUESS USED-FINL CODE 1
V4328.. 100MB ANALYSIS HEIGHTS/ISOTACHS 00Z FRI 5 AUG 94
DATA CUT OFF 01+11
00Z 5
LFM..
US DEPT OF COMMERCE
NOAA/NWS/NMC WASHINGTON

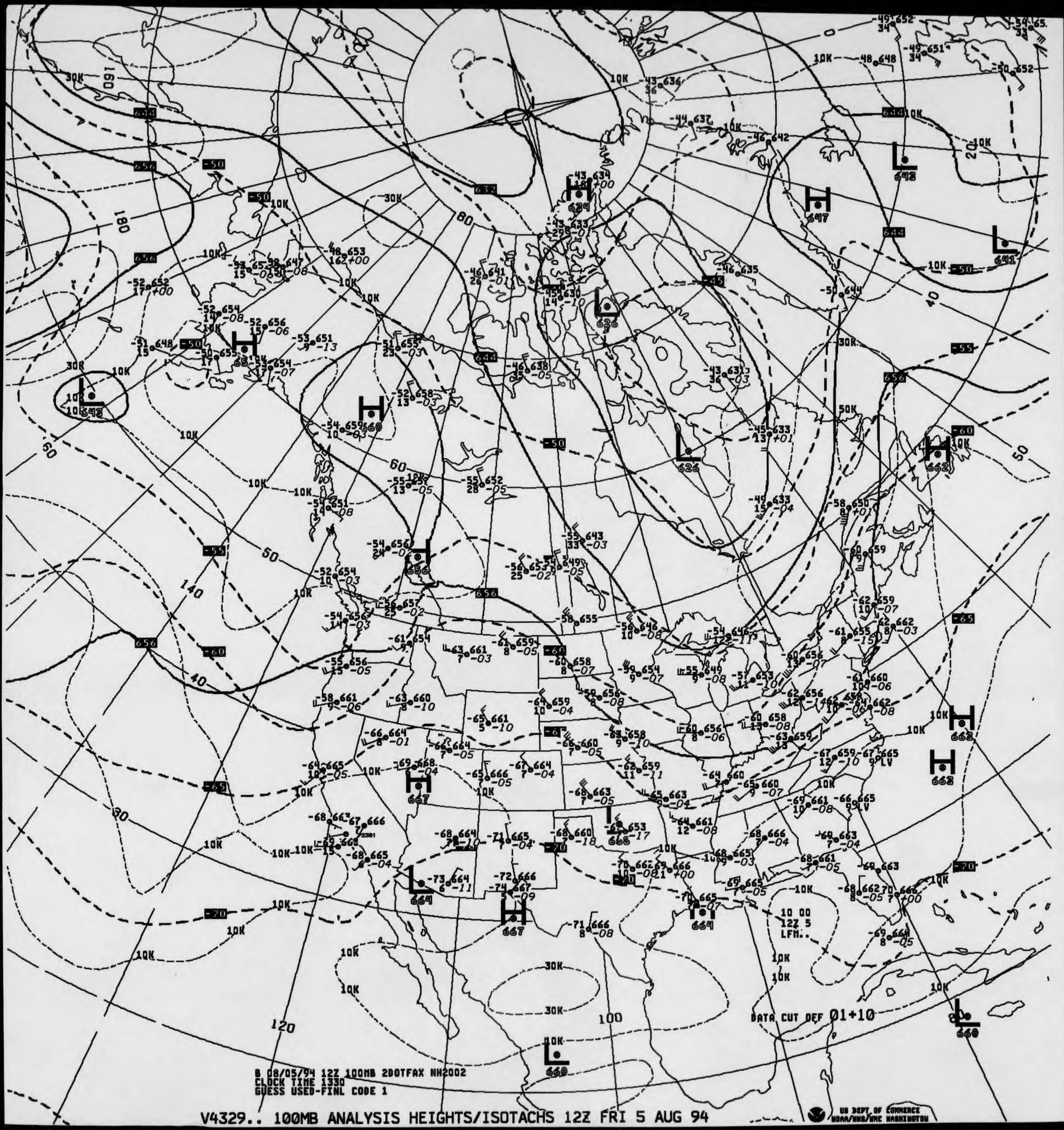
B 08/05/94 12Z 100MB 2DOTFAX NH2002
CLOCK TIME 1330
GUESS USED-FINL CODE 1
10 00
12Z 5
LFM..
DATA CUT DEF 01+10
V4329.. 100MB ANALYSIS HEIGHTS/ISOTACHS 12Z FRI 5 AUG 94
US DEPT OF COMMERCE
NOAA/NWS/NMC WASHINGTON

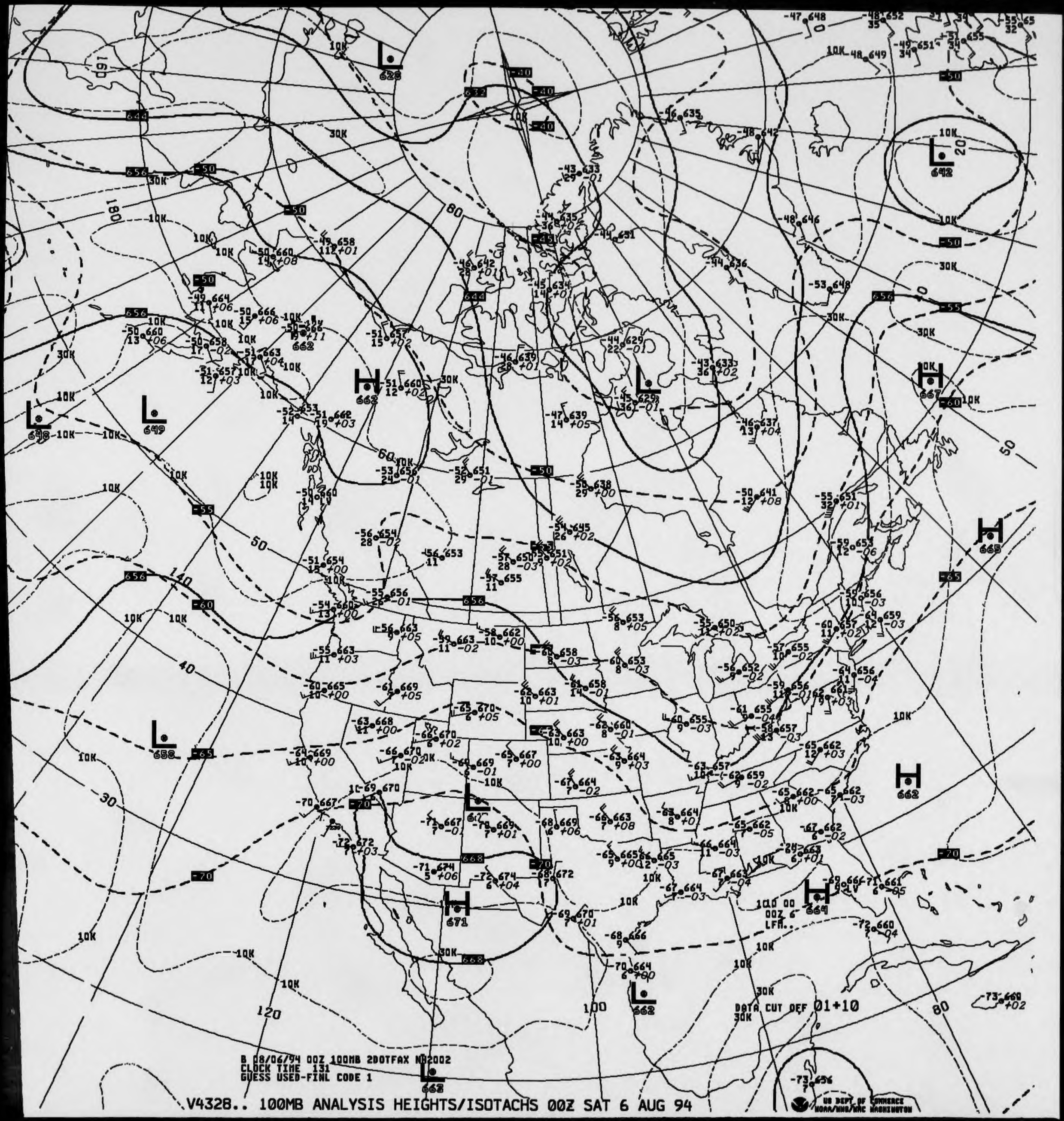
B 08/06/94 00Z 100MB 2DOTFAX NH2002
CLOCK TIME 131
GUESS USED-FINL CODE 1
V4328.. 100MB ANALYSIS HEIGHTS/ISOTACHS 00Z SAT 6 AUG 94
DATA CUT OFF 01+10
US DEPT OF COMMERCE
NOAA/NWS/NMC WASHINGTON

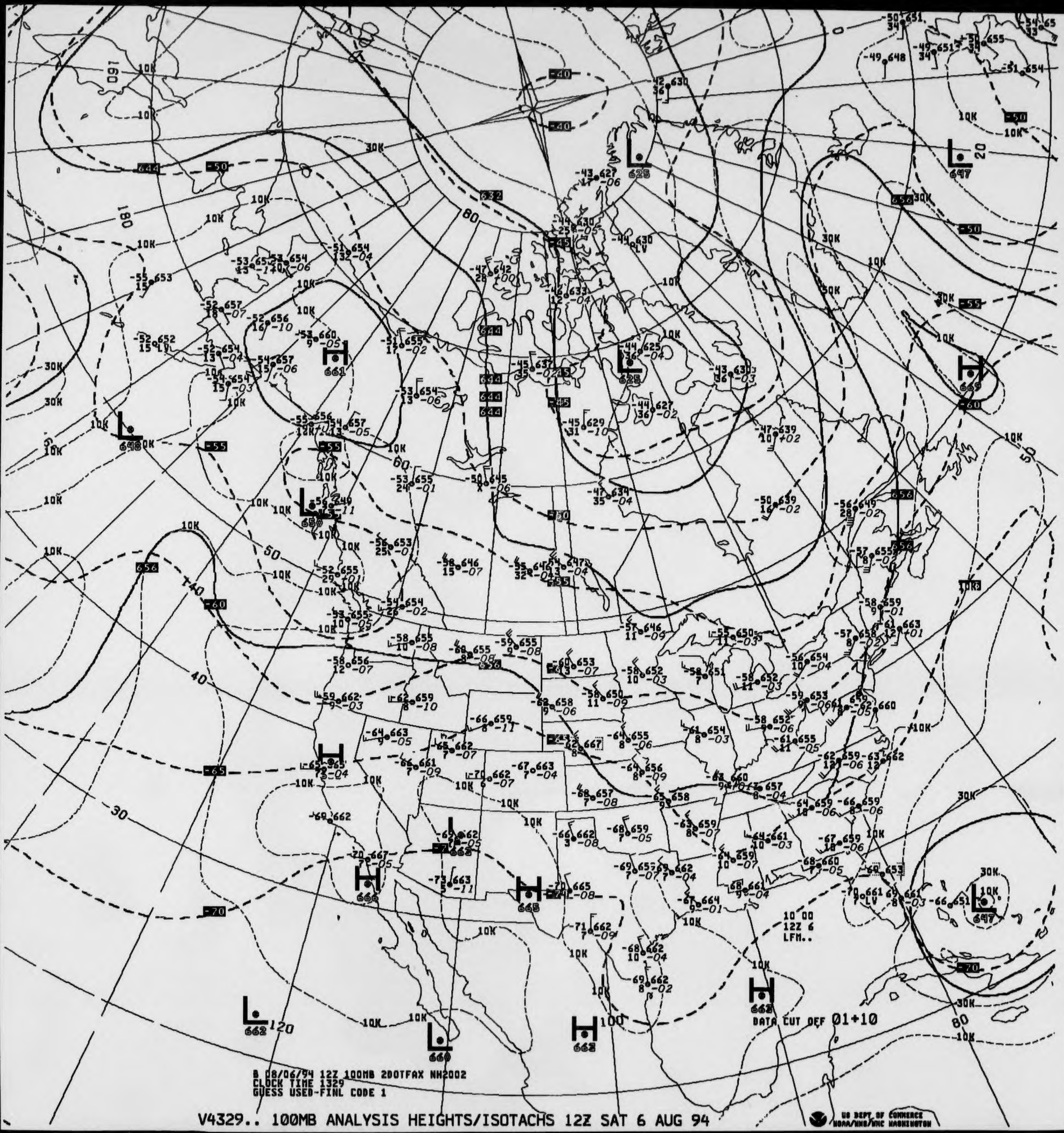
V4329.. 100MB ANALYSIS HEIGHTS/ISOTACHS 12Z SAT 6 AUG 94
B 08/06/94 12Z 100MB 2DOTFAX NH2002
CLOCK TIME 1329
GUESS USED-FINL CODE 1
DATA CUT DEF 01+10
10 00
12Z 6
LFM..
US DEPT OF COMMERCE
NOAA/NWS/NMC WASHINGTON

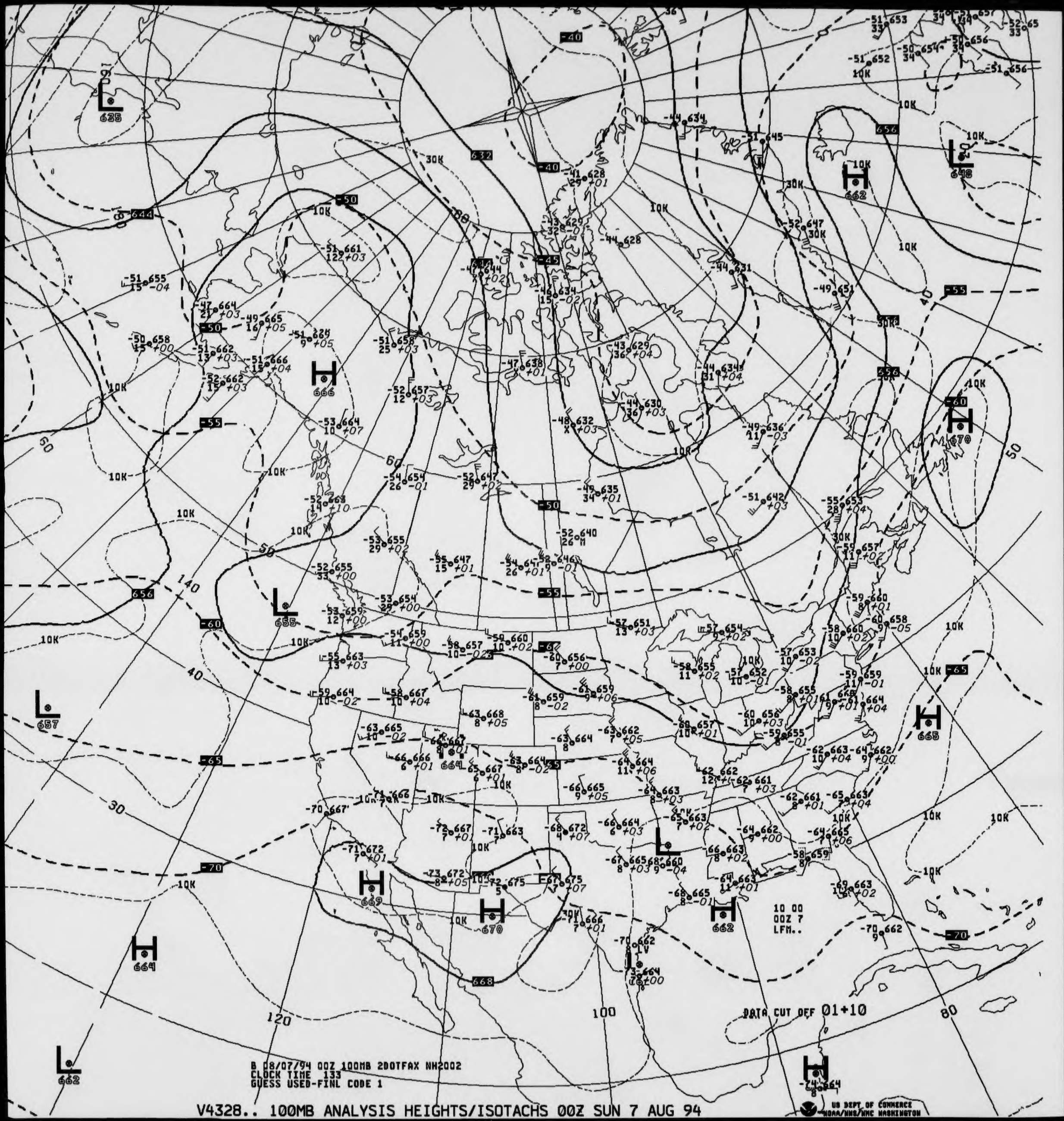
B 08/07/94 00Z 100MB 2DOTFAX NH2002
CLOCK TIME 133
GUESS USED-FINL CODE 1
10 00
00Z 7
LFM..
DATA CUT OFF 01+10
V4328.. 100MB ANALYSIS HEIGHTS/ISOTACHS 00Z SUN 7 AUG 94
US DEPT OF COMMERCE
NOAA/NWS/NMC WASHINGTON

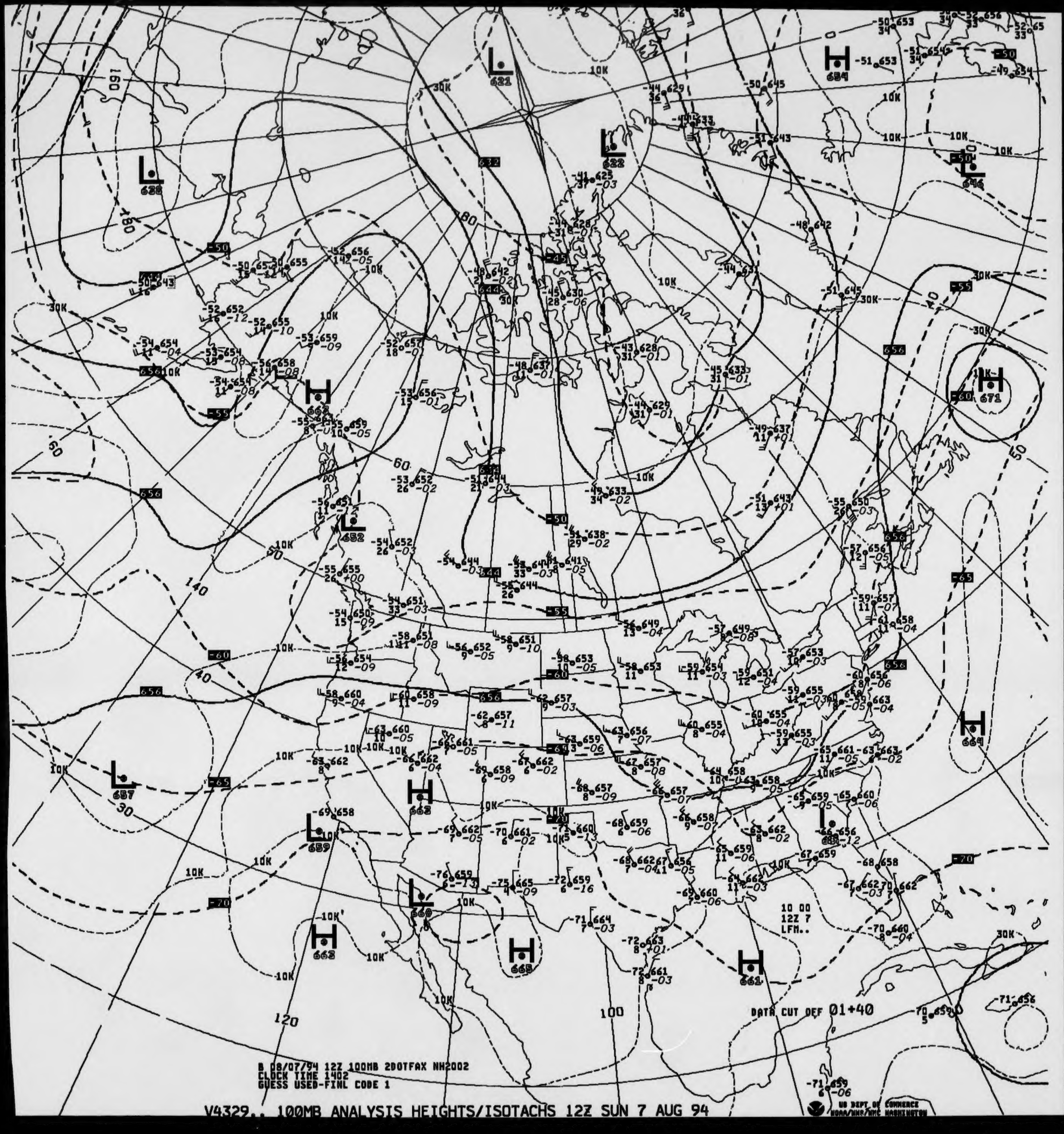
B 08/07/94 12Z 100MB 2DOTFAX NH2002
CLOCK TIME 1402
GUESS USED-FINL CODE 1
10 00
12Z 7
LFM..
DATA CUT OFF 01+40
V4329.. 100MB ANALYSIS HEIGHTS/ISOTACHS 12Z SUN 7 AUG 94
US DEPT OF COMMERCE
NOAA/NWS/NMC WASHINGTON

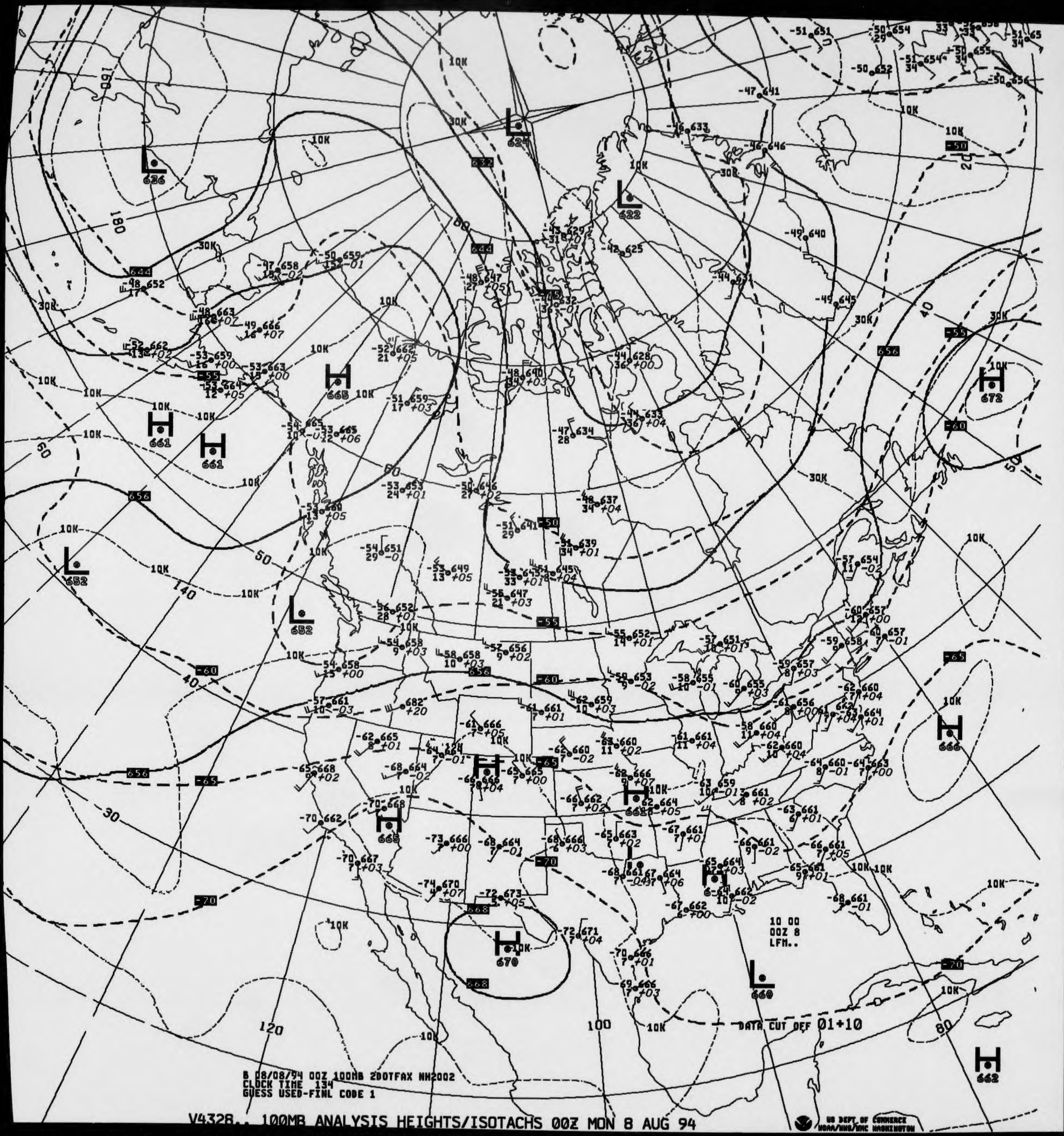
B 08/08/94 00Z 100MB ZDOTFAX NH2002
CLOCK TIME 134
GUESS USED-FINL CODE 1
10 00
00Z 8
LFM..
DATA CUT OFF 01+10
V4328.. 100MB ANALYSIS HEIGHTS/ISOTACHS 00Z MON 8 AUG 94
US DEPT OF COMMERCE
NOAA/NWS/NMC WASHINGTON

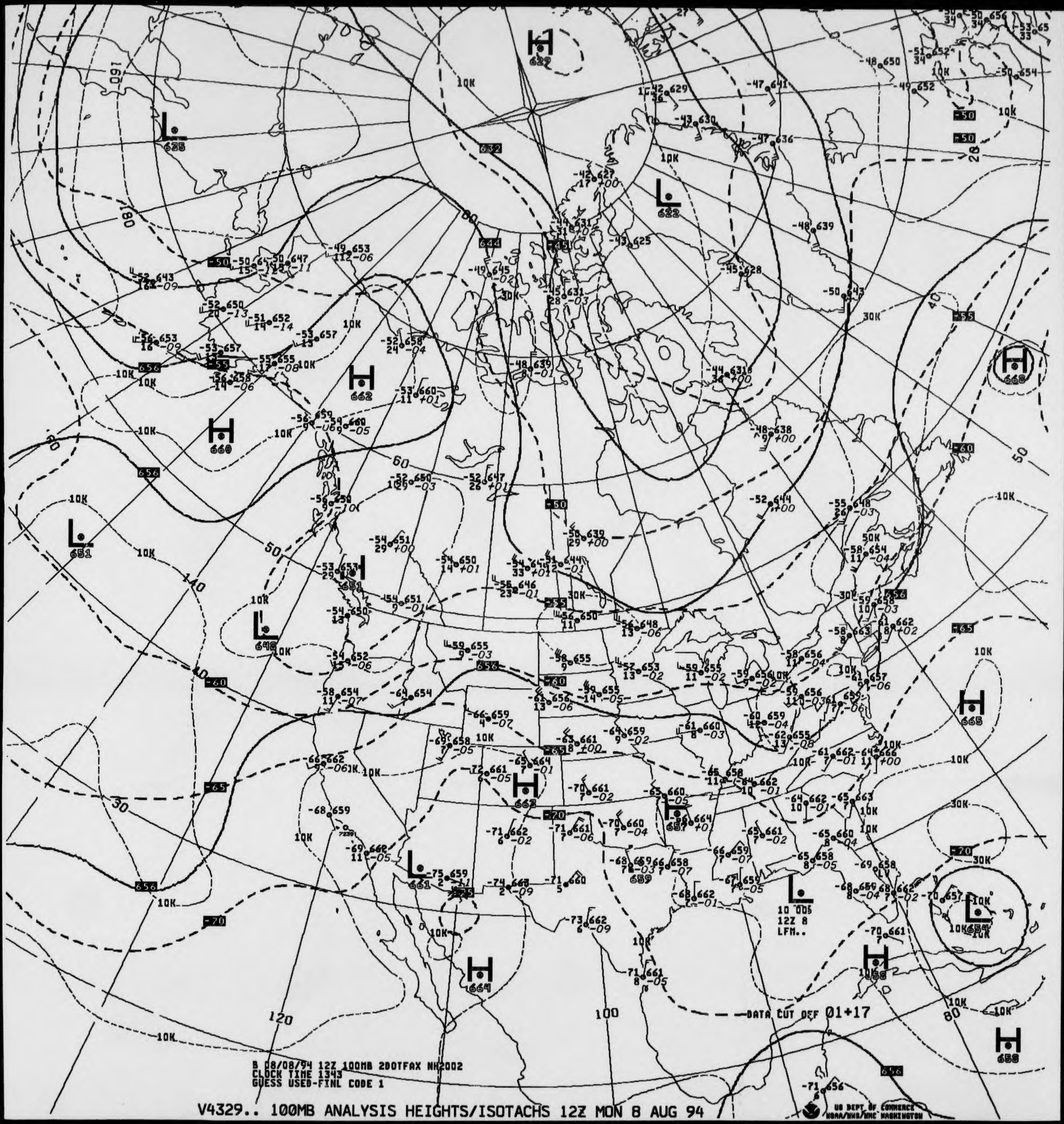
DATA CUT OFF 01+17
B 08/08/94 12Z 100MB 2DOTFAX NH2002
CLOCK TIME 1343
GUESS USED-FINL CODE 1
V4329.. 100MB ANALYSIS HEIGHTS/ISOTACHS 12Z MON 8 AUG 94
US DEPT OF COMMERCE
NOAA/NWS/NMC WASHINGTON

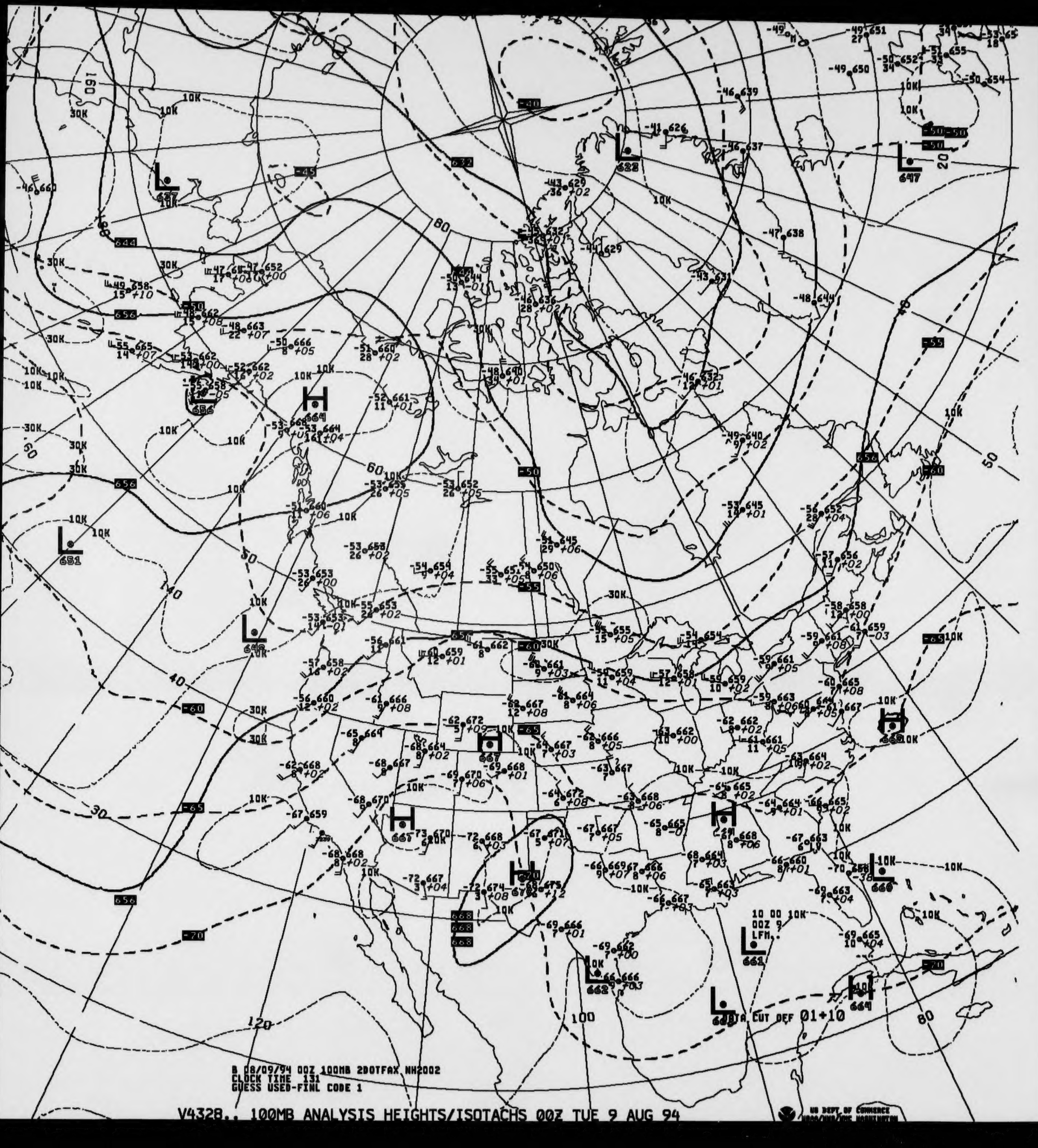
B 08/09/94 00Z 100MB 2DOTFAX NH2002
CLOCK TIME 131
GUESS USED-FINL CODE 1
V4328.. 100MB ANALYSIS HEIGHTS/ISOTACHS 00Z TUE 9 AUG 94
10 00 10K
00Z 9
LFM..
ETA CUT DEF 01+10
US DEPT OF COMMERCE

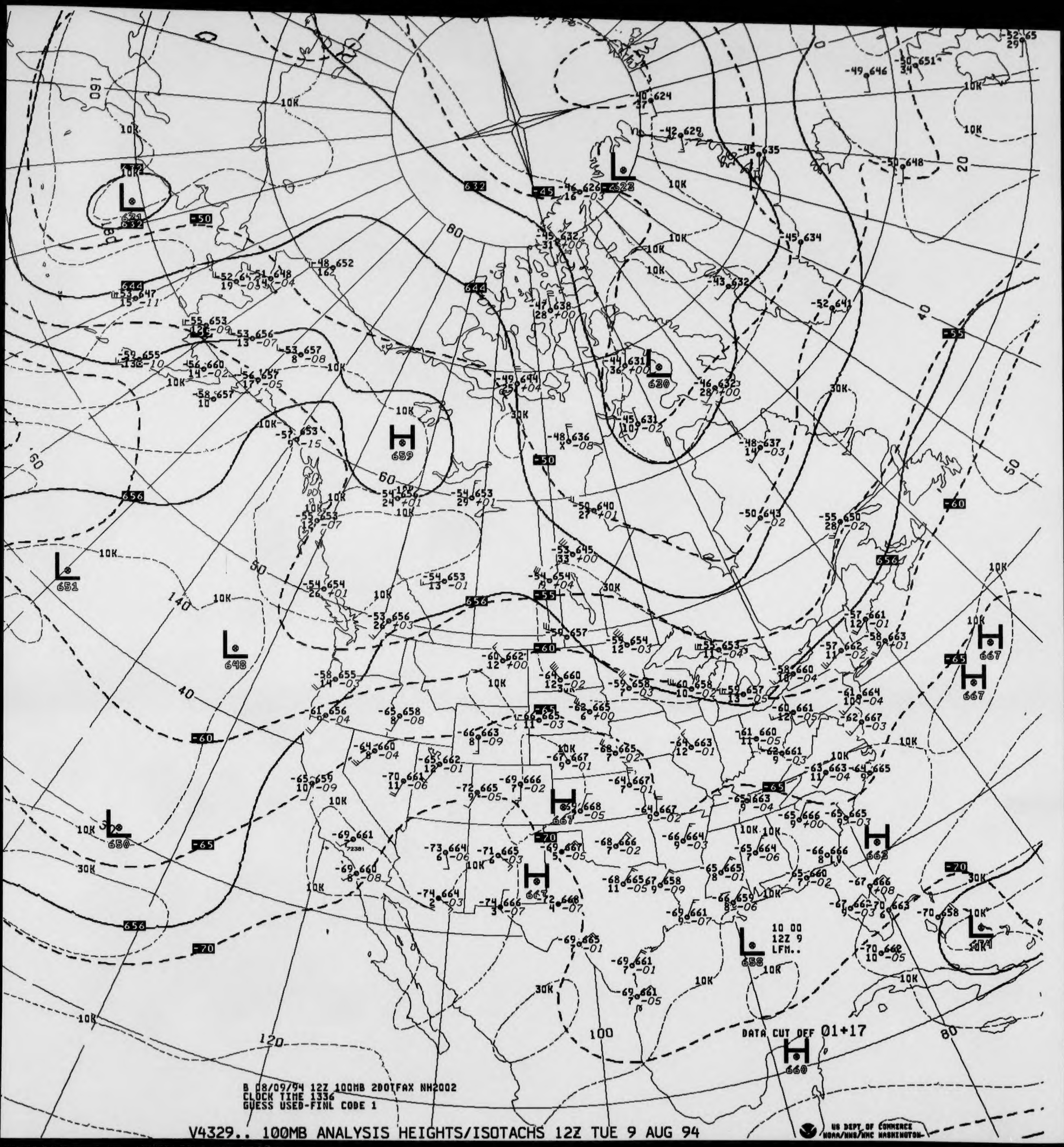
B 08/09/94 12Z 100MB 2DOTFAX NH2002
CLOCK TIME 1336
GUESS USED-FINL CODE 1
V4329.. 100MB ANALYSIS HEIGHTS/ISOTACHS 12Z TUE 9 AUG 94
DATA CUT OFF 01+17
10 00
12Z 9
LFM..
US DEPT OF COMMERCE
NOAA/NWS/NMC WASHINGTON

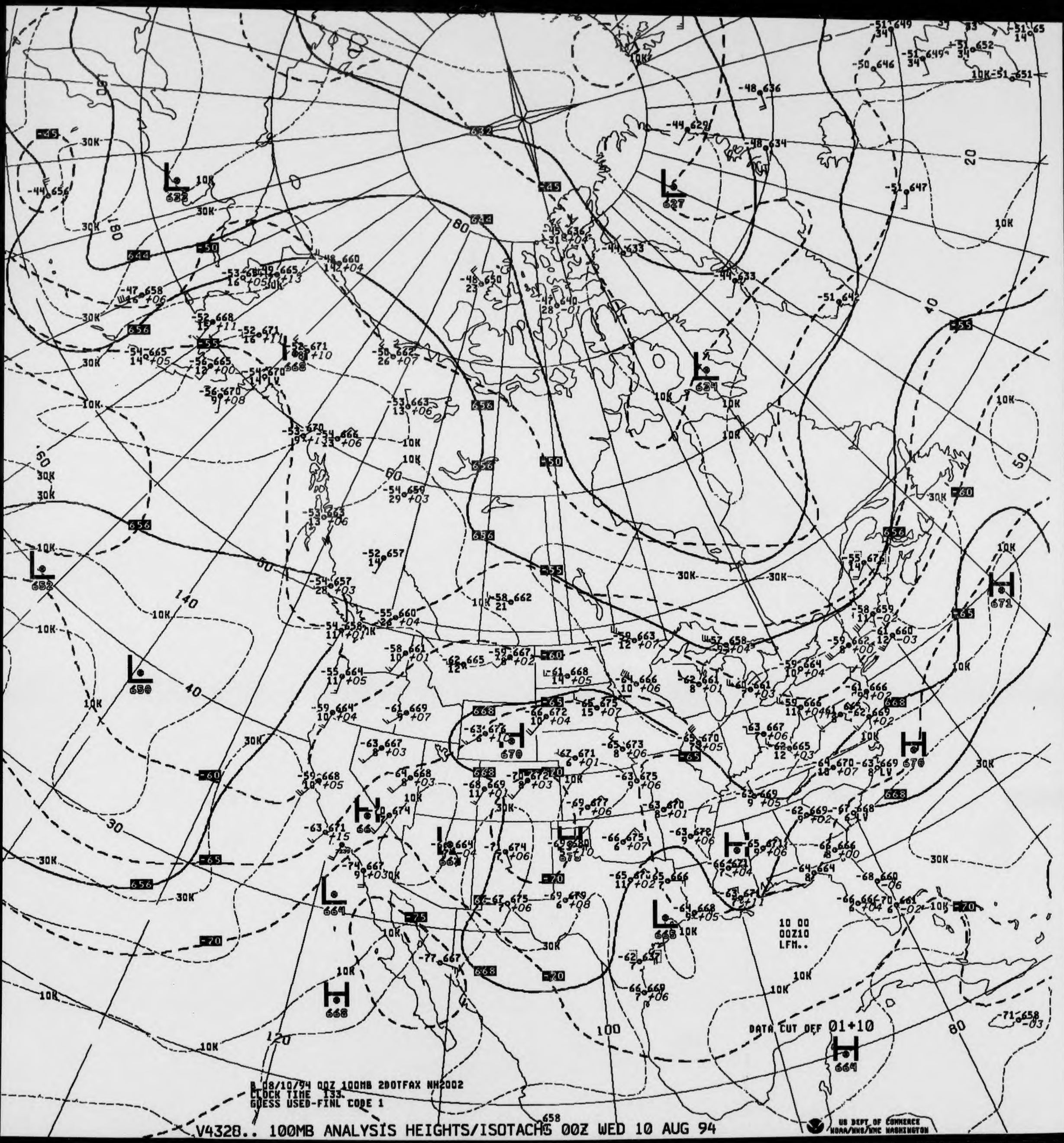
632
644
656
-45
-50
-55
-60
-65
-70
-75
30K
10K
80
60
40
20
140
120
100
50
30
10 00
00Z10
LFM..
DATA CUT OFF 01+10
B 08/10/94 00Z 100MB 2DOTFAX NH2002
CLOCK TIME 133.
GUESS USED-FINL CODE 1
V4328.. 100MB ANALYSIS HEIGHTS/ISOTACHS 00Z WED 10 AUG 94
US DEPT OF COMMERCE
NOAA/NWS/NMC WASHINGTON

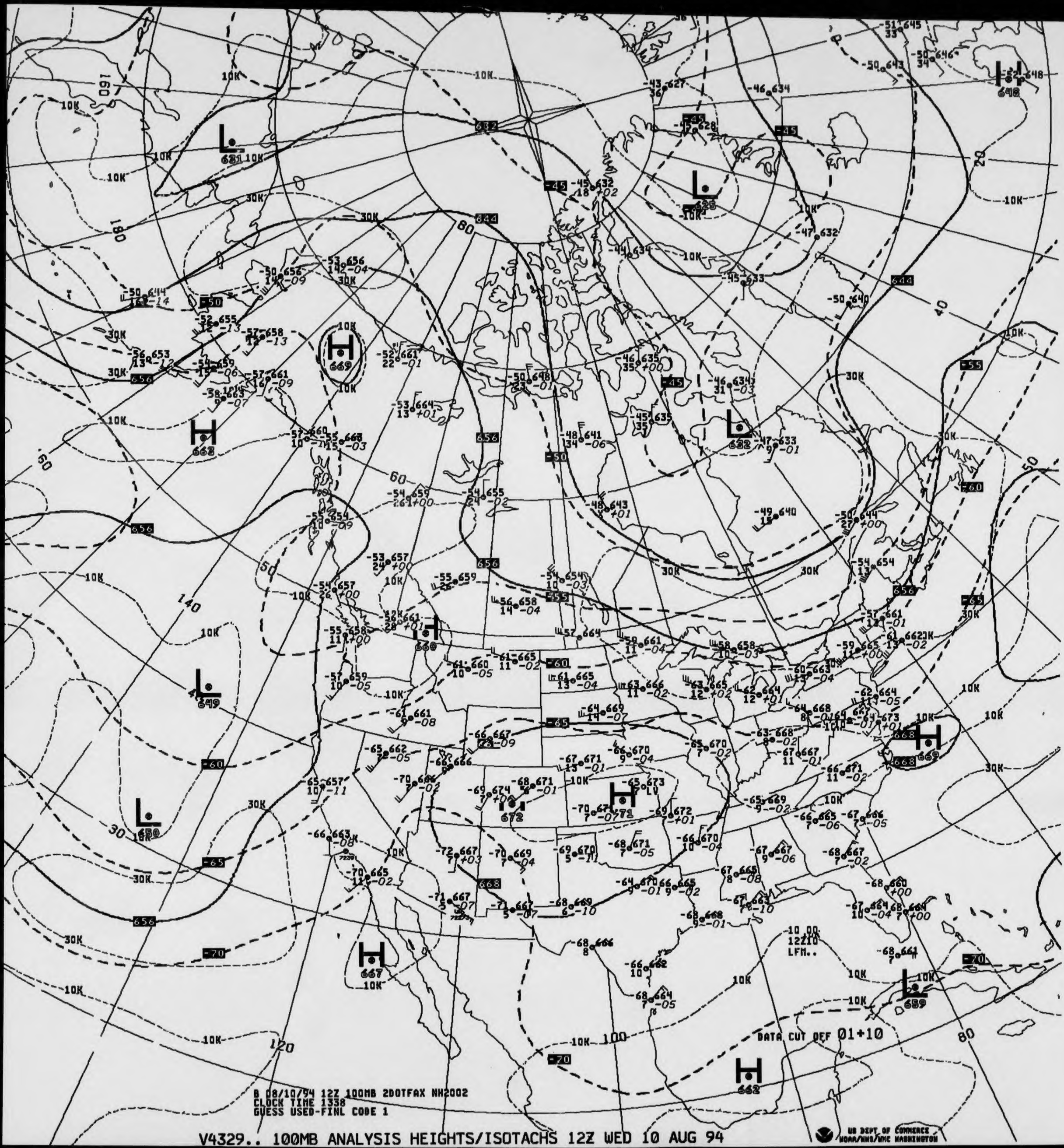
B 08/10/94 12Z 100MB 2DOTFAX NH2002
CLOCK TIME 1338
GUESS USED-FINL CODE 1
DATA CUT OFF 01+10
12Z10 LFM..
V4329.. 100MB ANALYSIS HEIGHTS/ISOTACHS 12Z WED 10 AUG 94
US DEPT OF COMMERCE
NOAA/NWS/NMC WASHINGTON

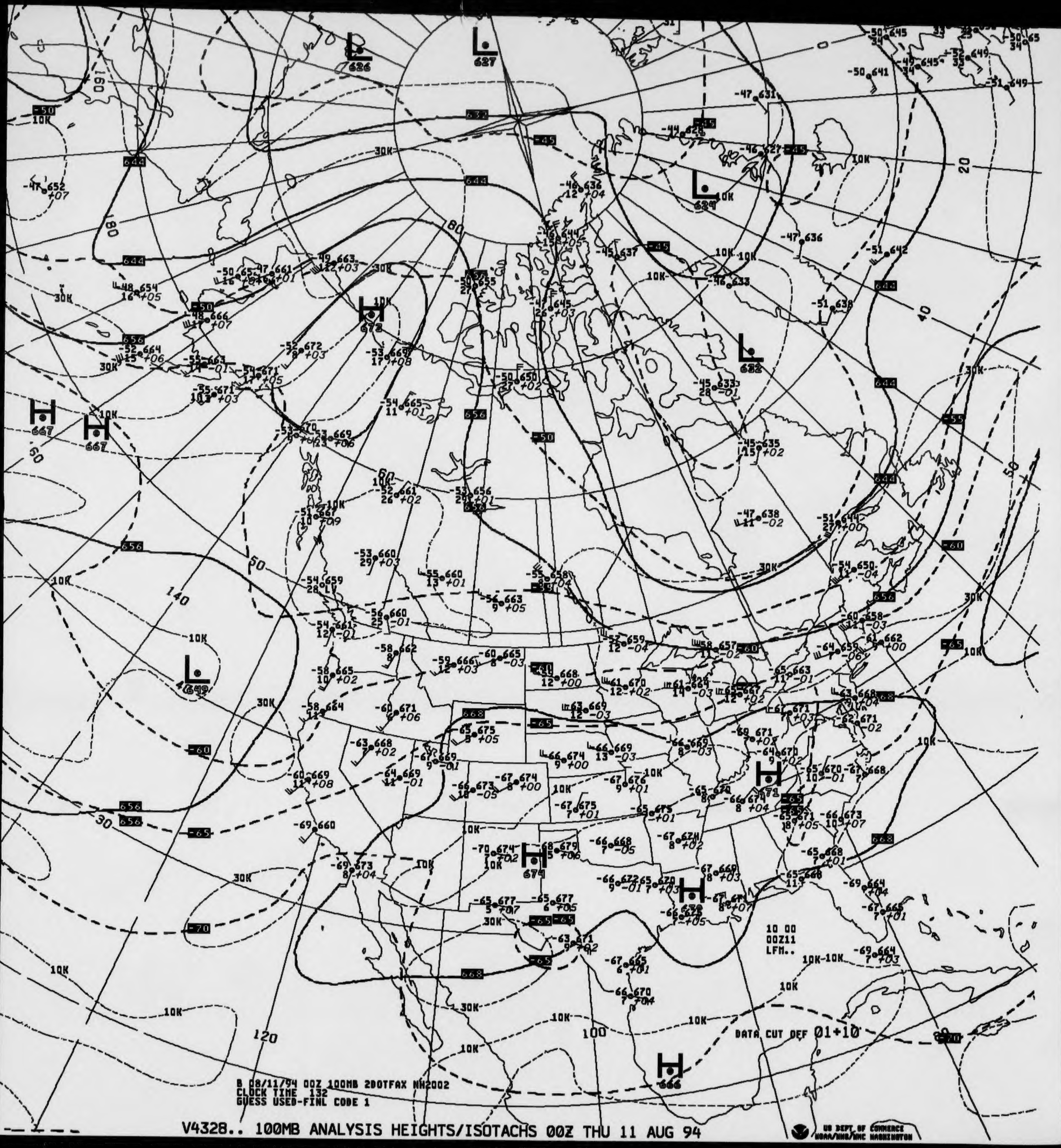
B 08/11/94 00Z 100MB 2DOTFAX NH2002
CLOCK TIME 132
GUESS USED-FINL CODE 1
10 00
00Z11
LFM..
DATA CUT OFF 01+10
V4328.. 100MB ANALYSIS HEIGHTS/ISOTACHS 00Z THU 11 AUG 94
US DEPT OF COMMERCE
NOAA/NWS/NMC WASHINGTON

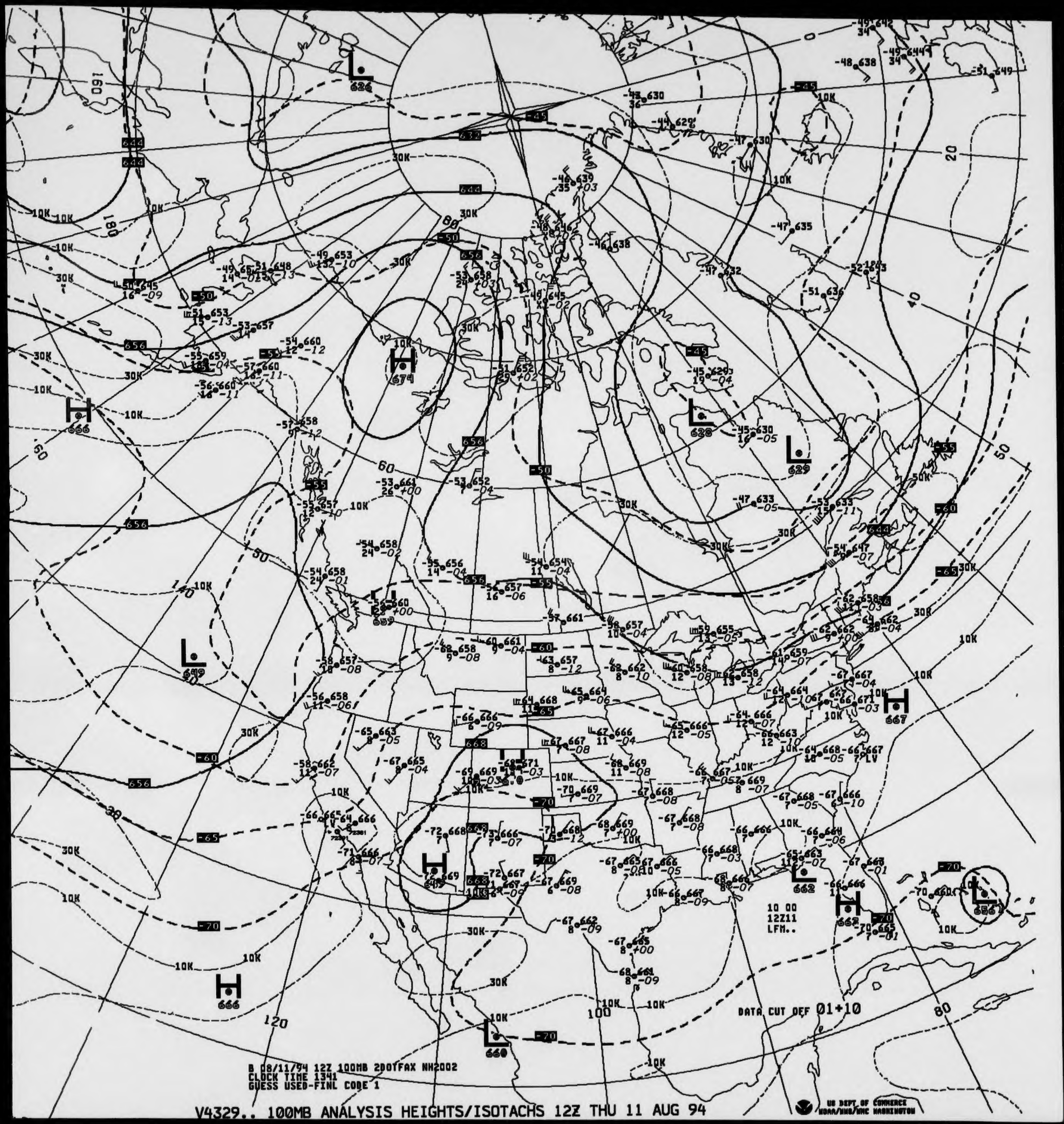
626
632
644
30K
10K
674
656
-50
-45
666
629
628
-55
-60
649
668
-65
-70
662
667
660
656
10 00
12Z11
LFM..
DATA CUT OFF 01+10
B 08/11/94 12Z 100MB 2DOTFAX NH2002
CLOCK TIME 1341
GUESS USED-FINL CODE 1
V4329.. 100MB ANALYSIS HEIGHTS/ISOTACHS 12Z THU 11 AUG 94
US DEPT OF COMMERCE
NOAA/NWS/NMC WASHINGTON

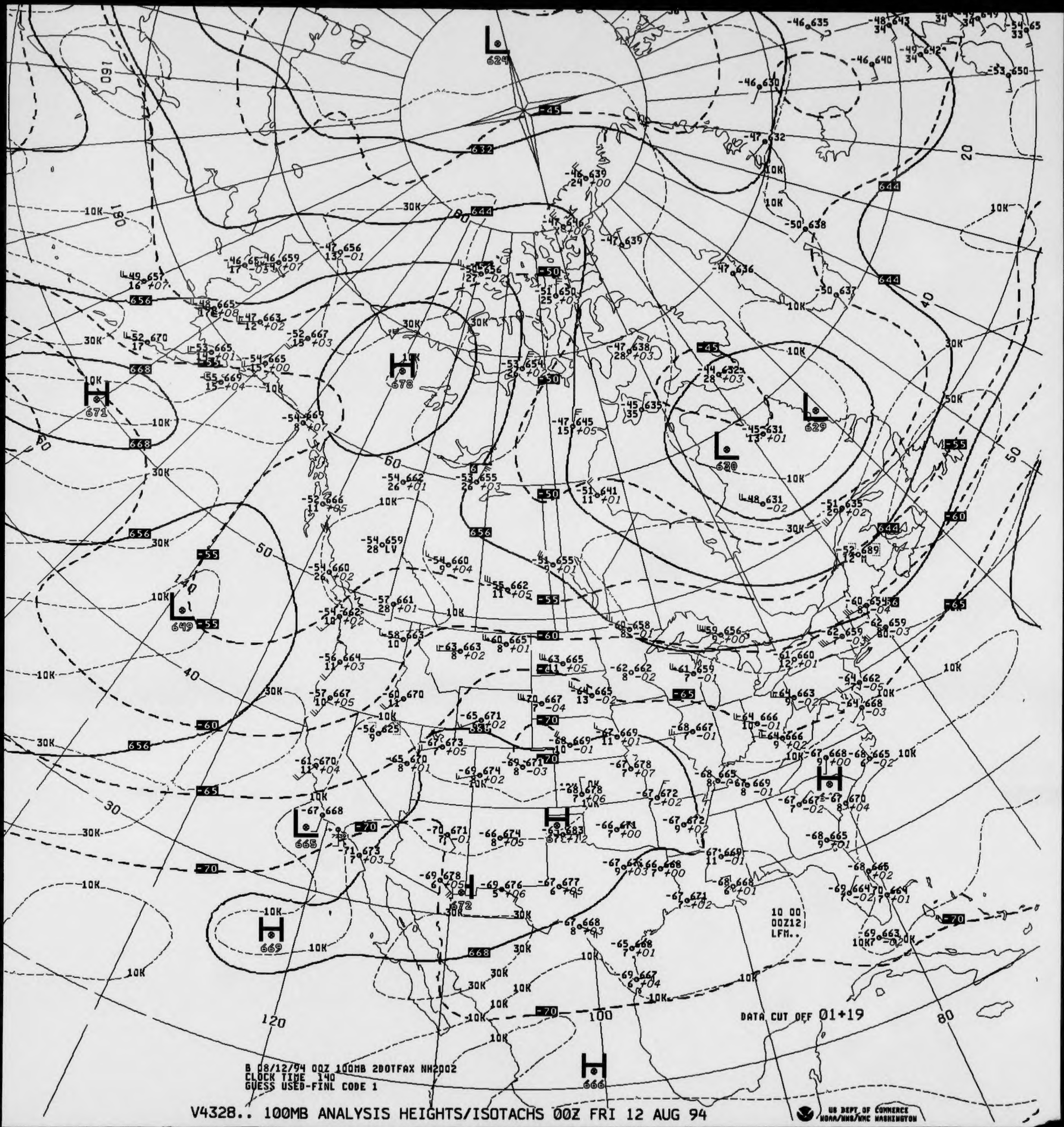
B 08/12/94 00Z 100MB 2DOTFAX NH2002
CLOCK TIME 140
GUESS USED-FINL CODE 1
DATA CUT OFF 01+19
10 00
00Z12
LFM..
V4328.. 100MB ANALYSIS HEIGHTS/ISOTACHS 00Z FRI 12 AUG 94
US DEPT OF COMMERCE
NOAA/NWS/NMC WASHINGTON

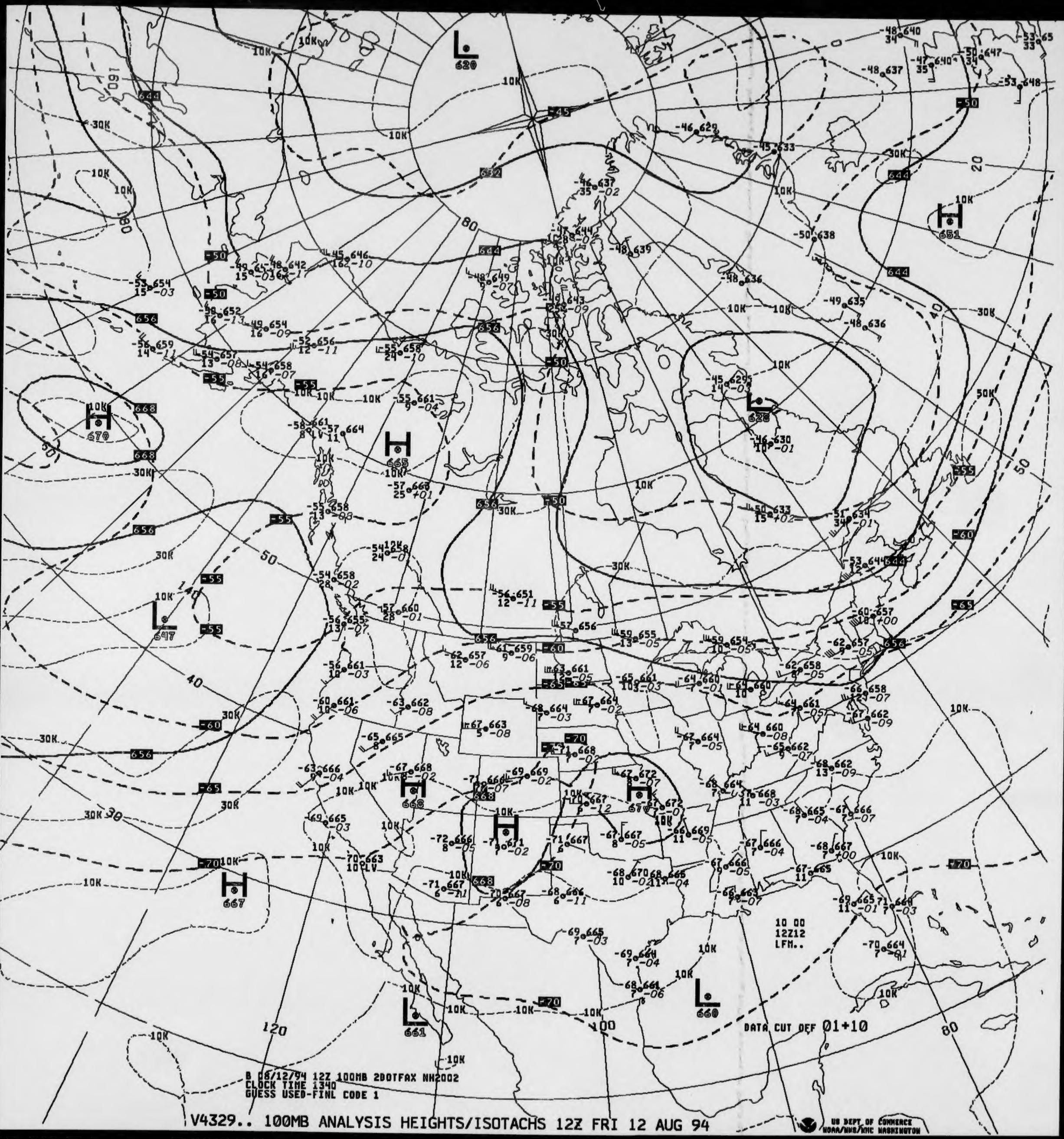
V4329.. 100MB ANALYSIS HEIGHTS/ISOTACHS 12Z FRI 12 AUG 94
B 08/12/94 12Z 100MB 2DOTFAX NH2002
CLOCK TIME 1340
GUESS USED-FINL CODE 1
10 00
12Z12
LFM..
DATA CUT OFF 01+10
US DEPT OF COMMERCE
NOAA/NWS/NMC WASHINGTON

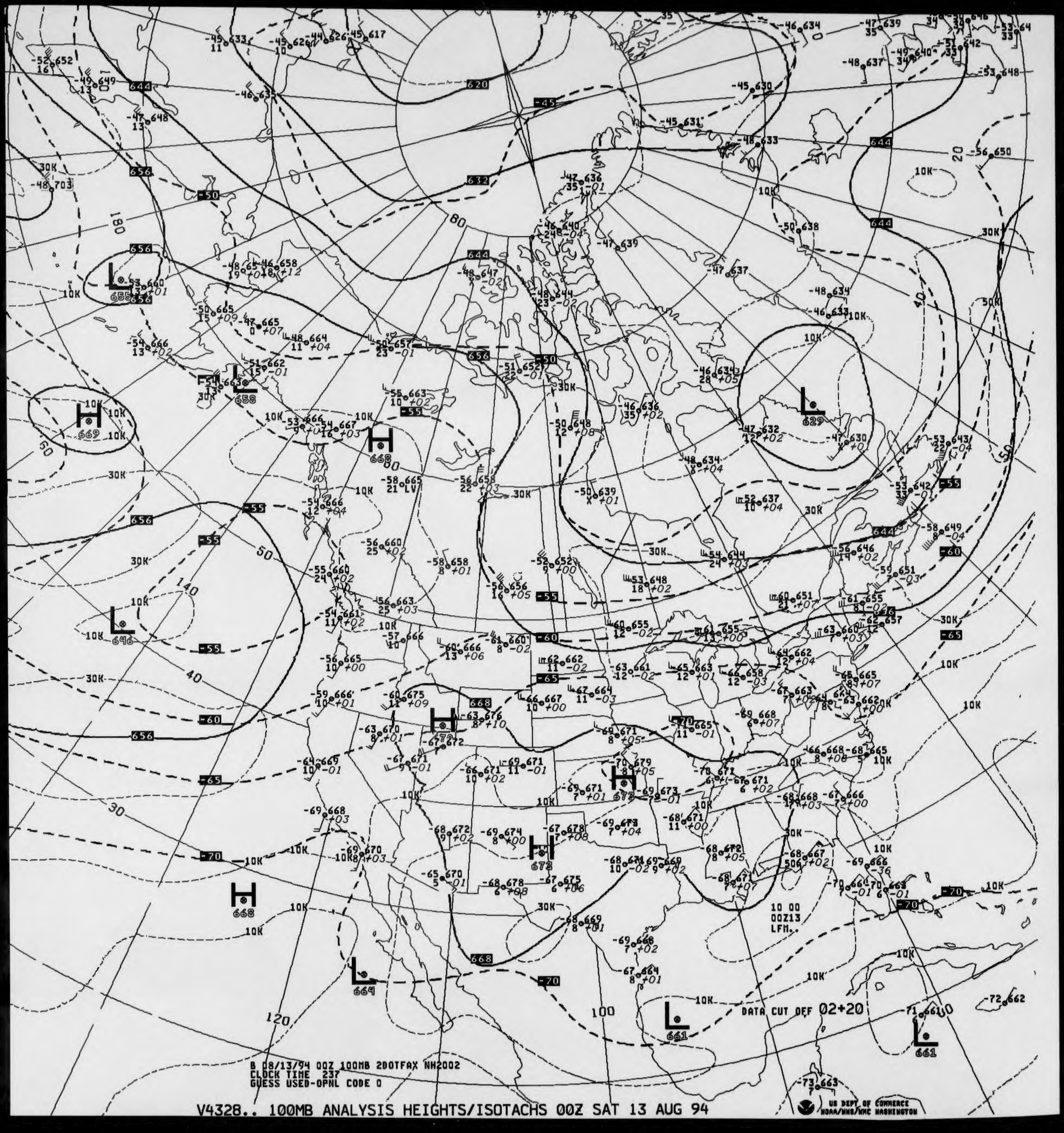
B 08/13/94 00Z 100MB 2DOTFAX NH2002
CLOCK TIME 237
GUESS USED-OPNL CODE 0
10 00
00Z13
LFM..
DATA CUT OFF 02+20
US DEPT OF COMMERCE
NOAA/NWS/NMC WASHINGTON
V4328.. 100MB ANALYSIS HEIGHTS/ISOTACHS 00Z SAT 13 AUG 94

B 08/13/94 12Z 100MB 2DOTFAX NH2002
CLOCK TIME 1342
GUESS USED-FINL CODE 1

10 00
12Z13
LFM.

DATA CUT OFF 01+11

V4329.. 100MB ANALYSIS HEIGHTS/ISOTACHS 12Z SAT 13 AUG 94

US DEPT OF COMMERCE
NOAA/NWS/NMC WASHINGTON

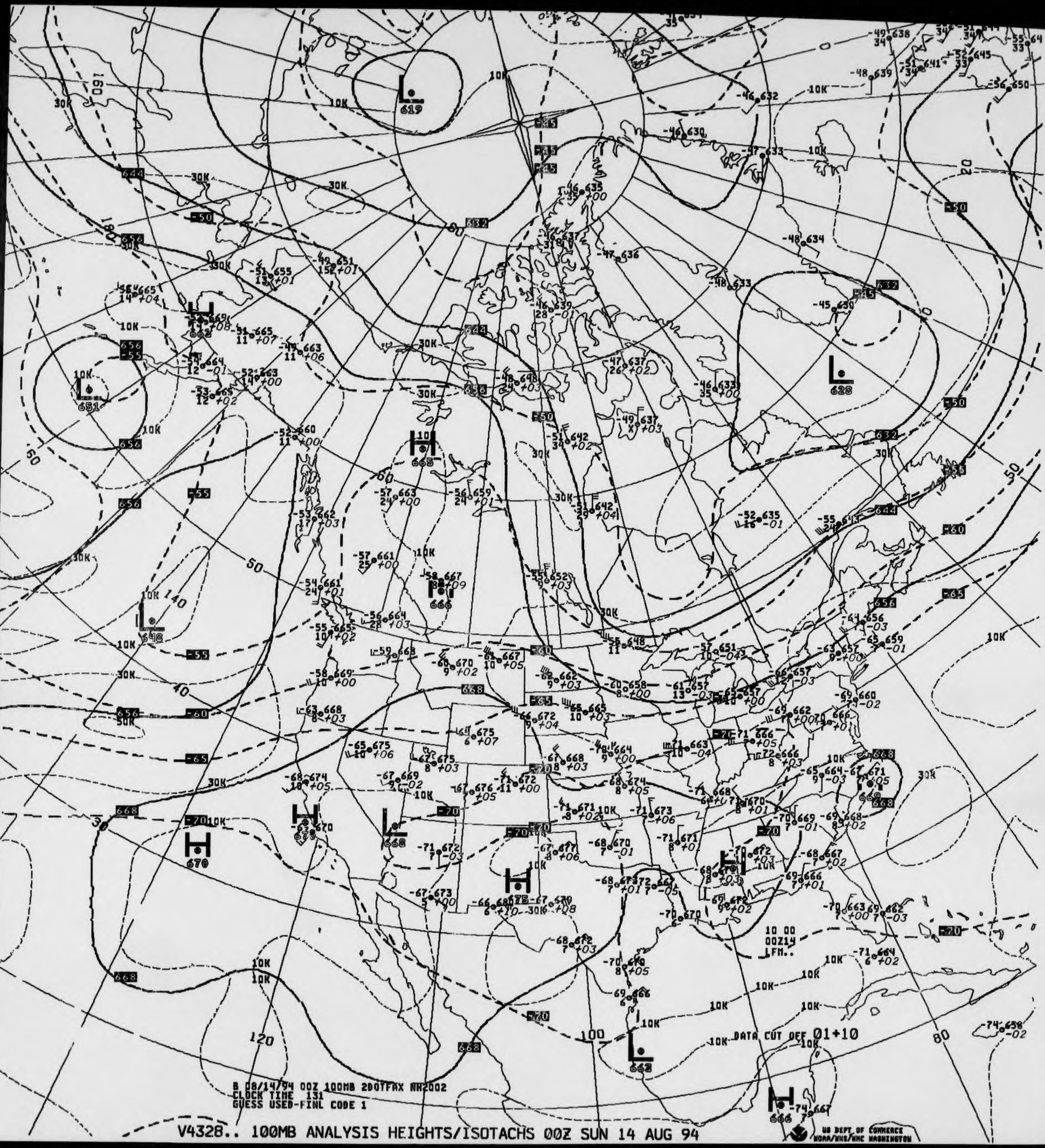
B 08/14/94 00Z 100MB 2DOTFAX NH2002
CLOCK TIME 131
GUESS USED-FINL CODE 1
V4328.. 100MB ANALYSIS HEIGHTS/ISOTACHS 00Z SUN 14 AUG 94
DATA CUT OFF 01+10
00Z14
FM..
US DEPT OF COMMERCE
NOAA/NWS/NMC WASHINGTON

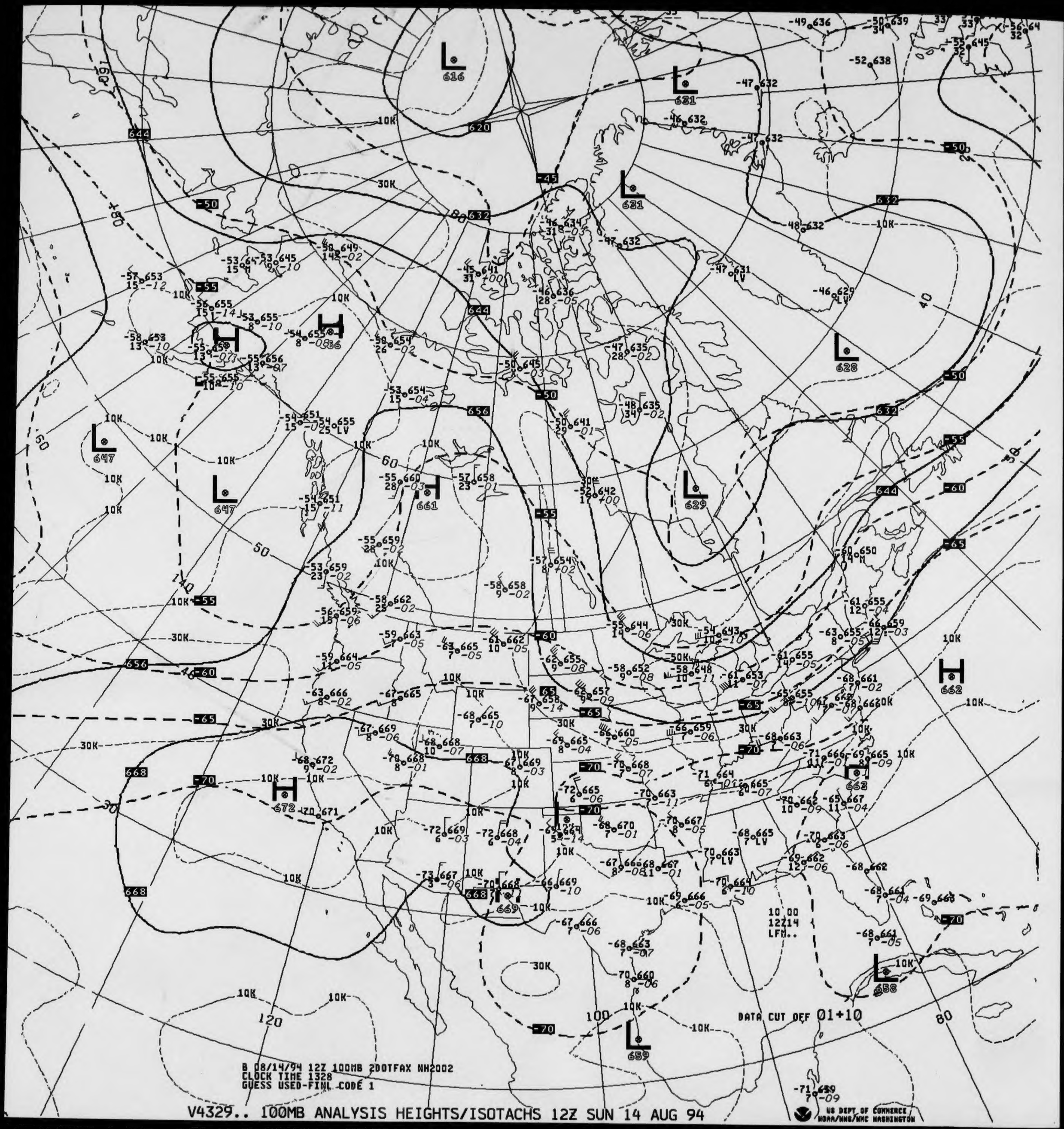
B 08/14/94 12Z 100MB 2DOTFAX NH2002
CLOCK TIME 1328
GUESS USED-FINL CODE 1
V4329.. 100MB ANALYSIS HEIGHTS/ISOTACHS 12Z SUN 14 AUG 94
DATA CUT OFF 01+10
10 00
12Z14
LFM..
US DEPT OF COMMERCE
NOAA/NWS/NMC WASHINGTON

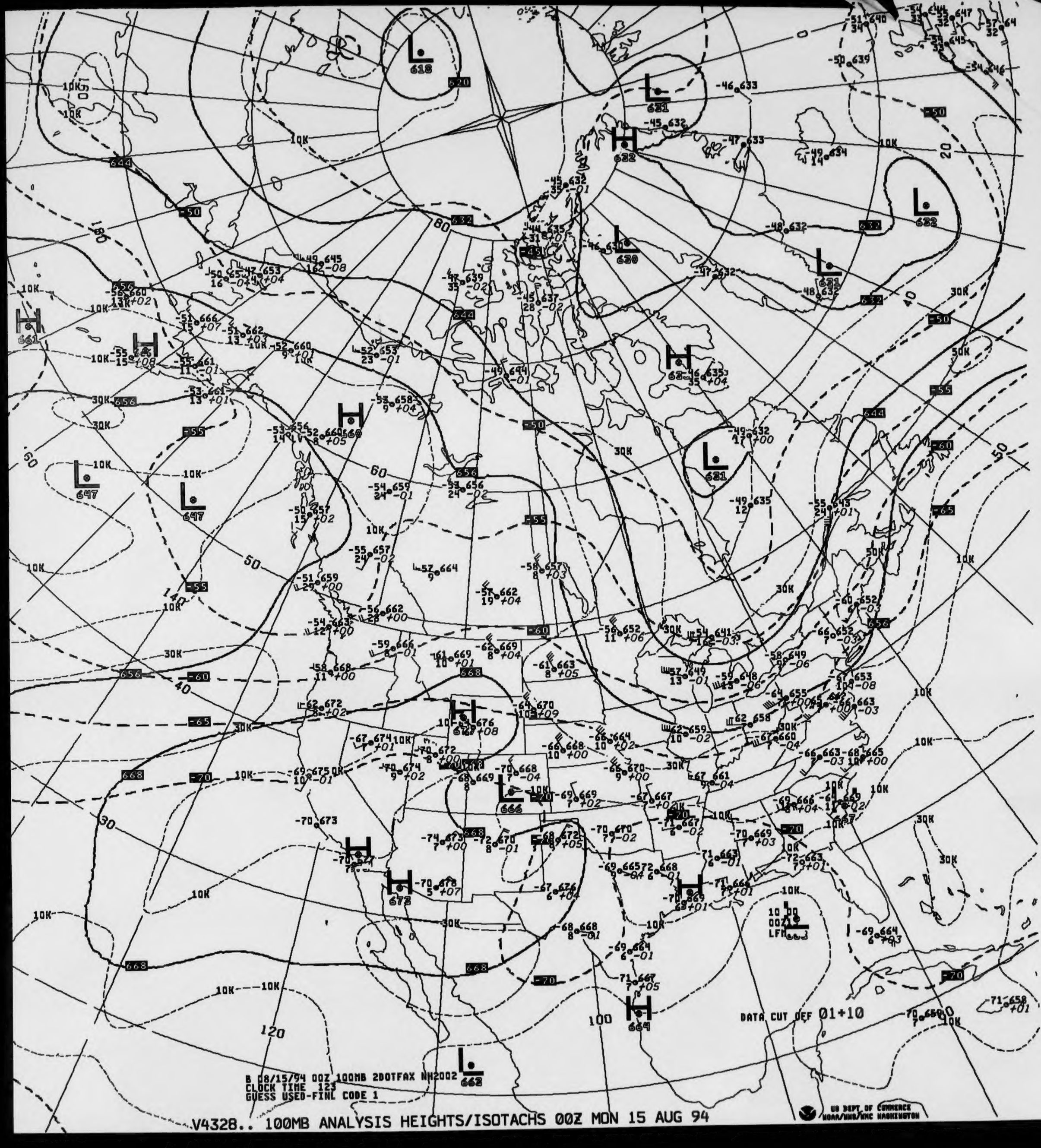
B 08/15/94 00Z 100MB 2DOTFAX NH2002
CLOCK TIME 123
GUESS USED-FINL CODE 1
DATA CUT OFF 01+10
V4328.. 100MB ANALYSIS HEIGHTS/ISOTACHS 00Z MON 15 AUG 94
US DEPT OF COMMERCE
NOAA/NWS/NMC WASHINGTON

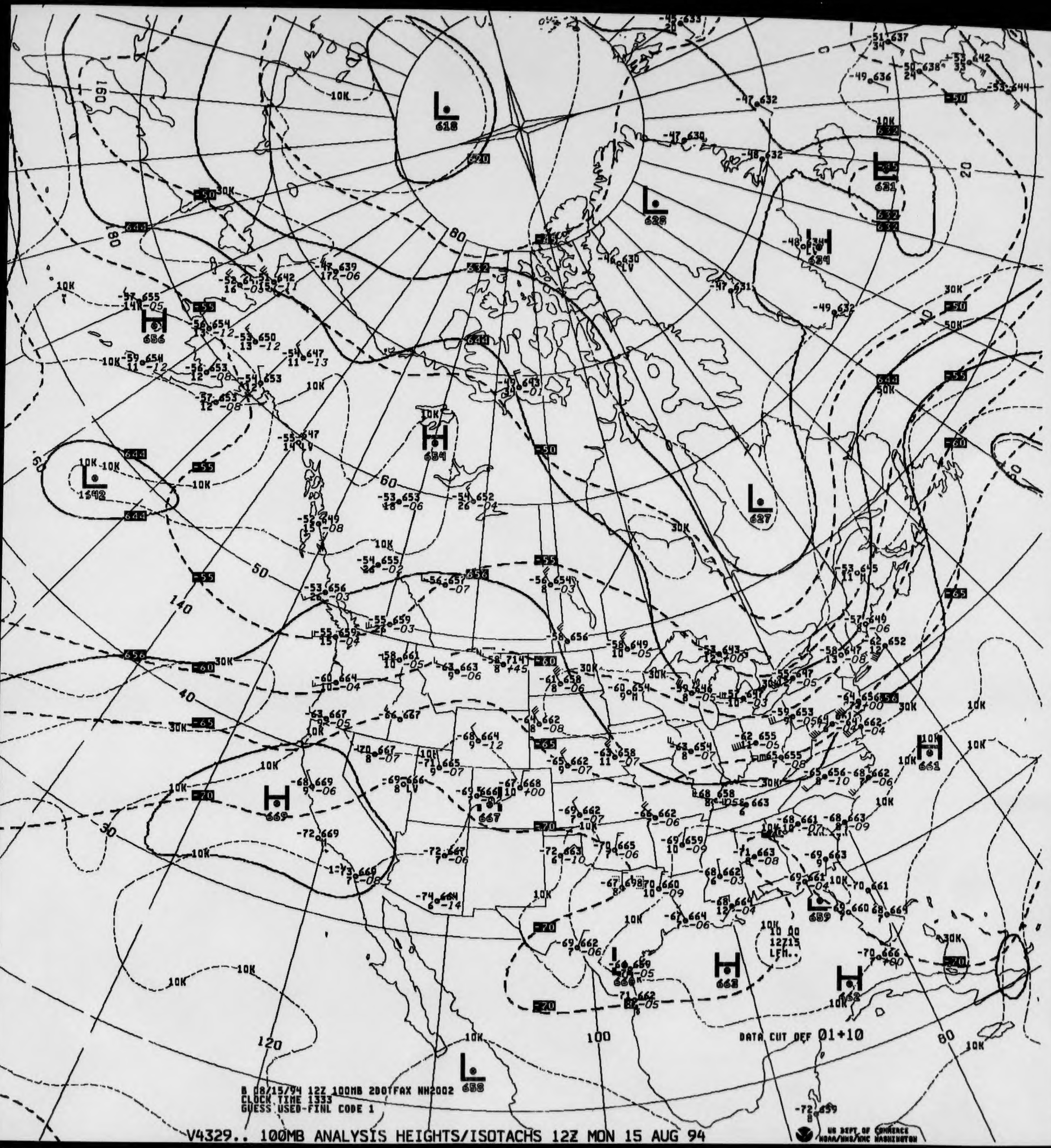
B 08/15/94 12Z 100MB 2DOTFAX NH2002
CLOCK TIME 1333
GUESS USED-FINL CODE 1
V4329.. 100MB ANALYSIS HEIGHTS/ISOTACHS 12Z MON 15 AUG 94
DATA CUT OFF 01+10
US DEPT OF COMMERCE
NOAA/NWS/NMC WASHINGTON

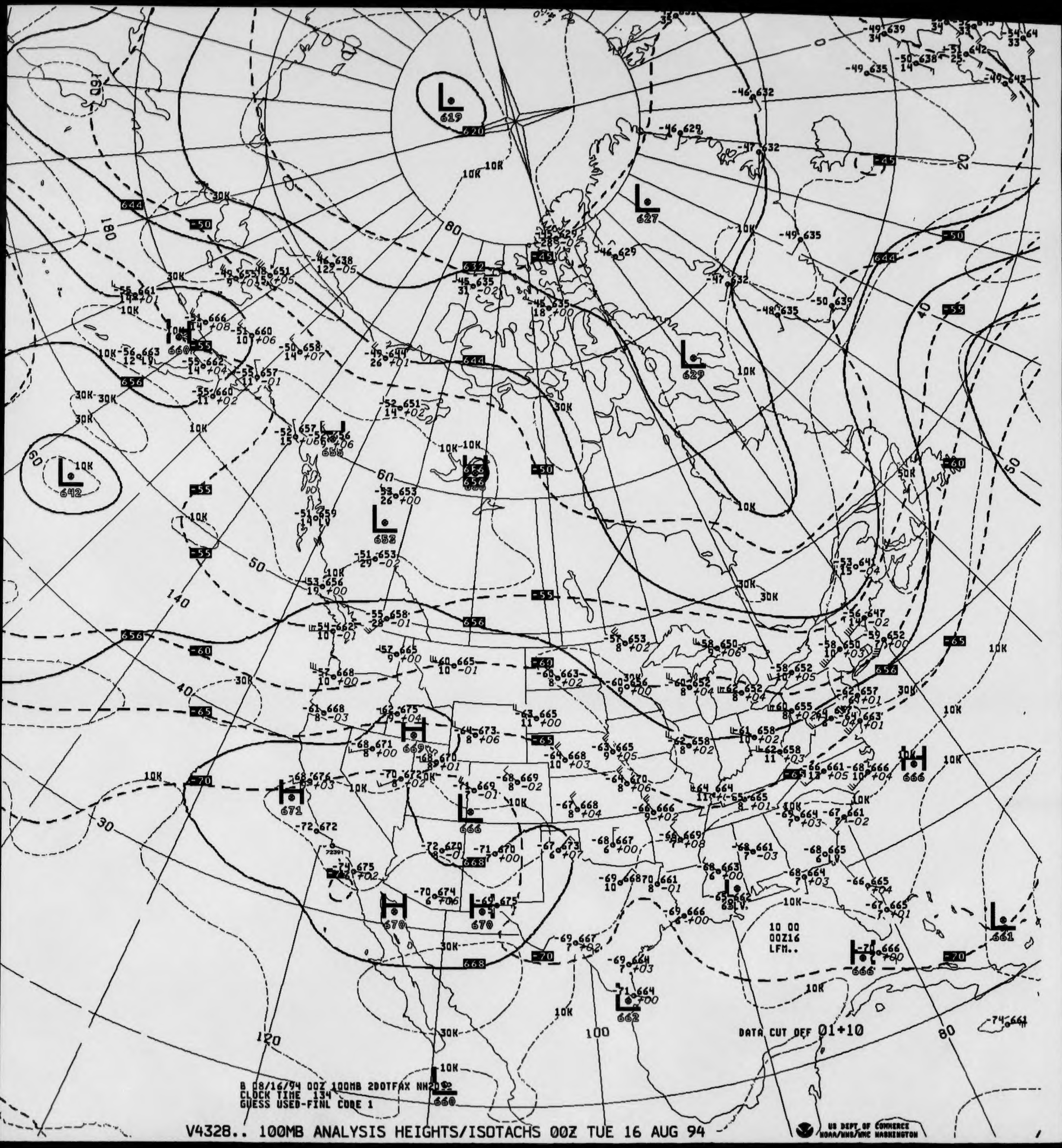
B 08/16/94 00Z 100MB 2DOTFAX NH2D
CLOCK TIME 134
GUESS USED-FINL CODE 1
V4328.. 100MB ANALYSIS HEIGHTS/ISOTACHS 00Z TUE 16 AUG 94
10 00
00Z16
LFM..
DATA CUT OFF 01+10
US DEPT OF COMMERCE
NOAA/NWS/NMC WASHINGTON

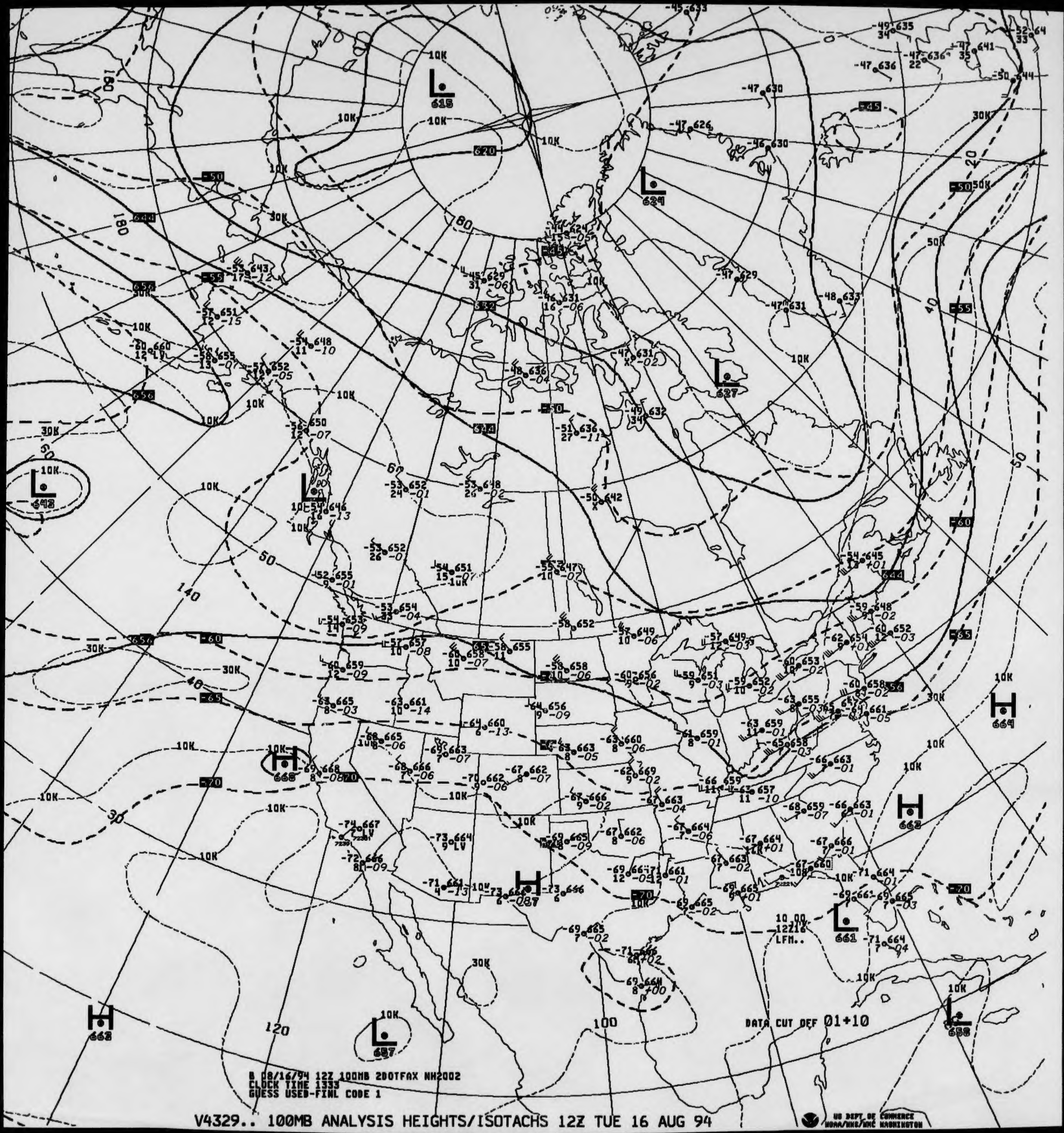
B 08/16/94 12Z 100MB 2DOTFAX NH2002
CLOCK TIME 1333
GUESS USED-FINL CODE 1
V4329.. 100MB ANALYSIS HEIGHTS/ISOTACHS 12Z TUE 16 AUG 94
DATA CUT DEF 01+10
LFM..
10 00
12216
US DEPT OF COMMERCE
NOAA/NWS/NMC WASHINGTON

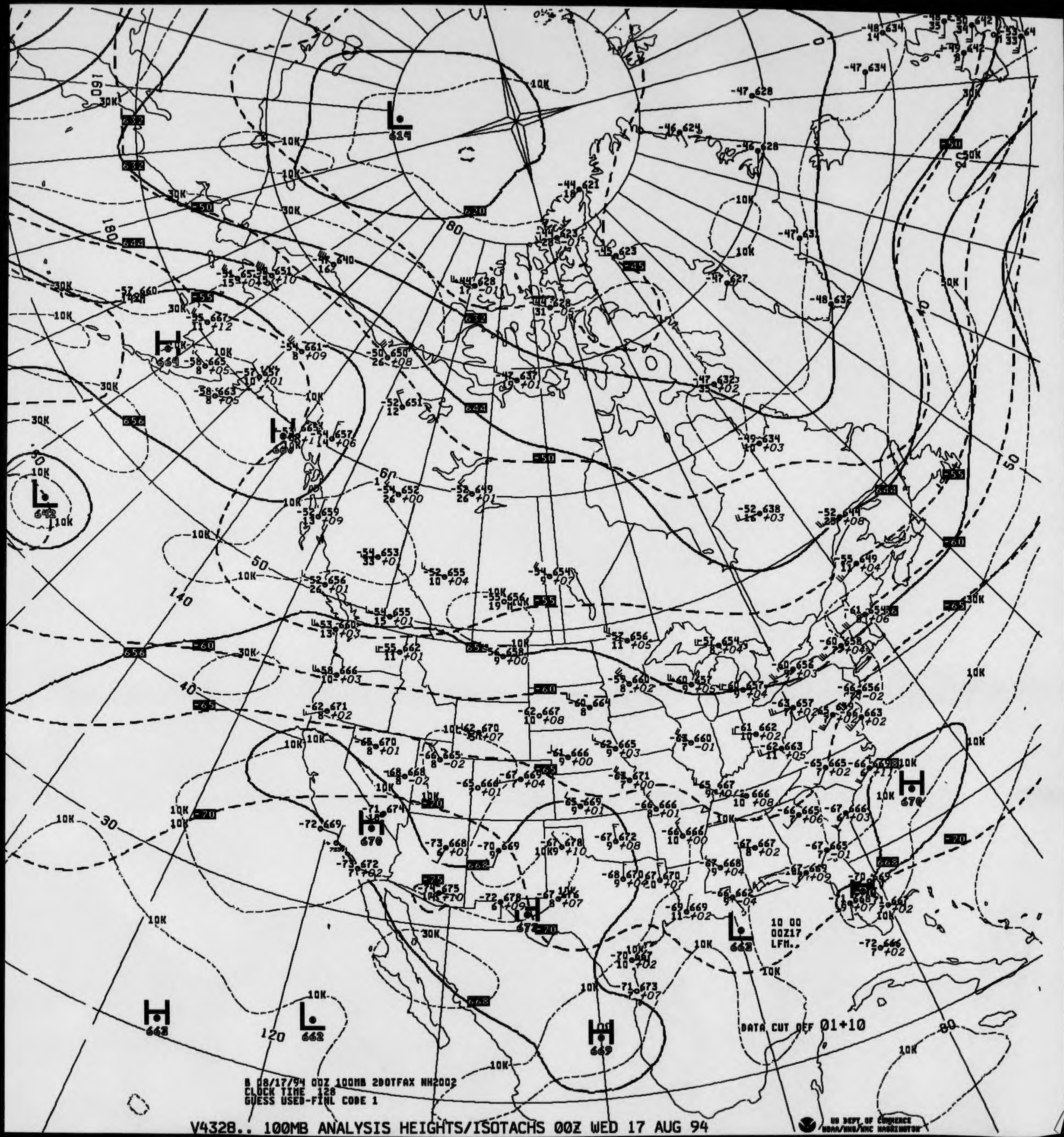
V4328.. 100MB ANALYSIS HEIGHTS/ISOTACHS 00Z WED 17 AUG 94
B 08/17/94 00Z 100MB 2DOTFAX NH2002
CLOCK TIME 128
GUESS USED-FINL CODE 1
DATA CUT OFF 01+10
10 00
00Z17
LFM..
US DEPT OF COMMERCE
NOAA/NWS/NMC WASHINGTON

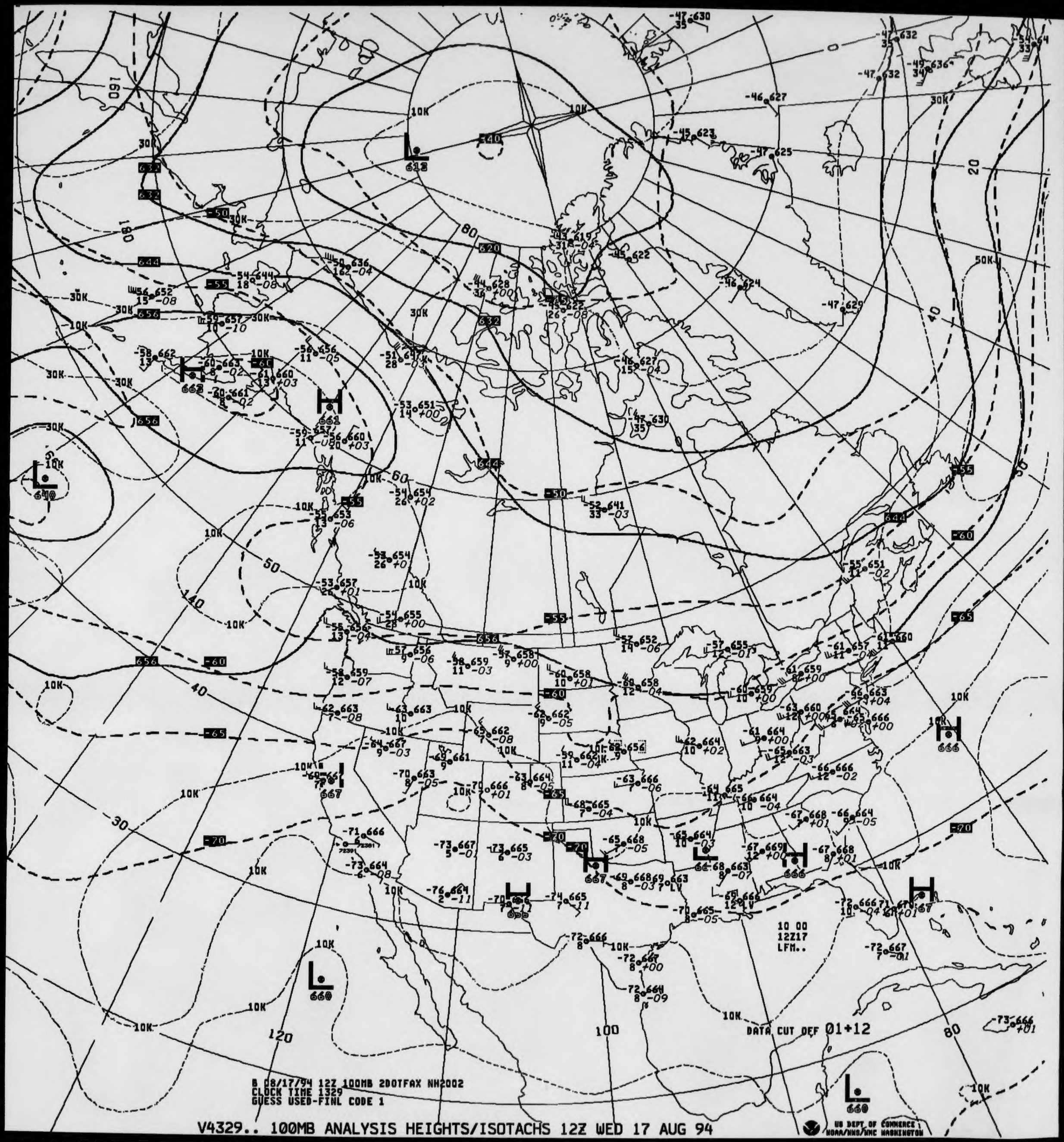
10 00
12Z17
LFM..
DATA CUT OFF 01+12
B 08/17/94 12Z 100MB 2DOTFAX NH2002
CLOCK TIME 1329
GUESS USED-FINL CODE 1
V4329.. 100MB ANALYSIS HEIGHTS/ISOTACHS 12Z WED 17 AUG 94
US DEPT OF COMMERCE
NOAA/NWS/NMC WASHINGTON

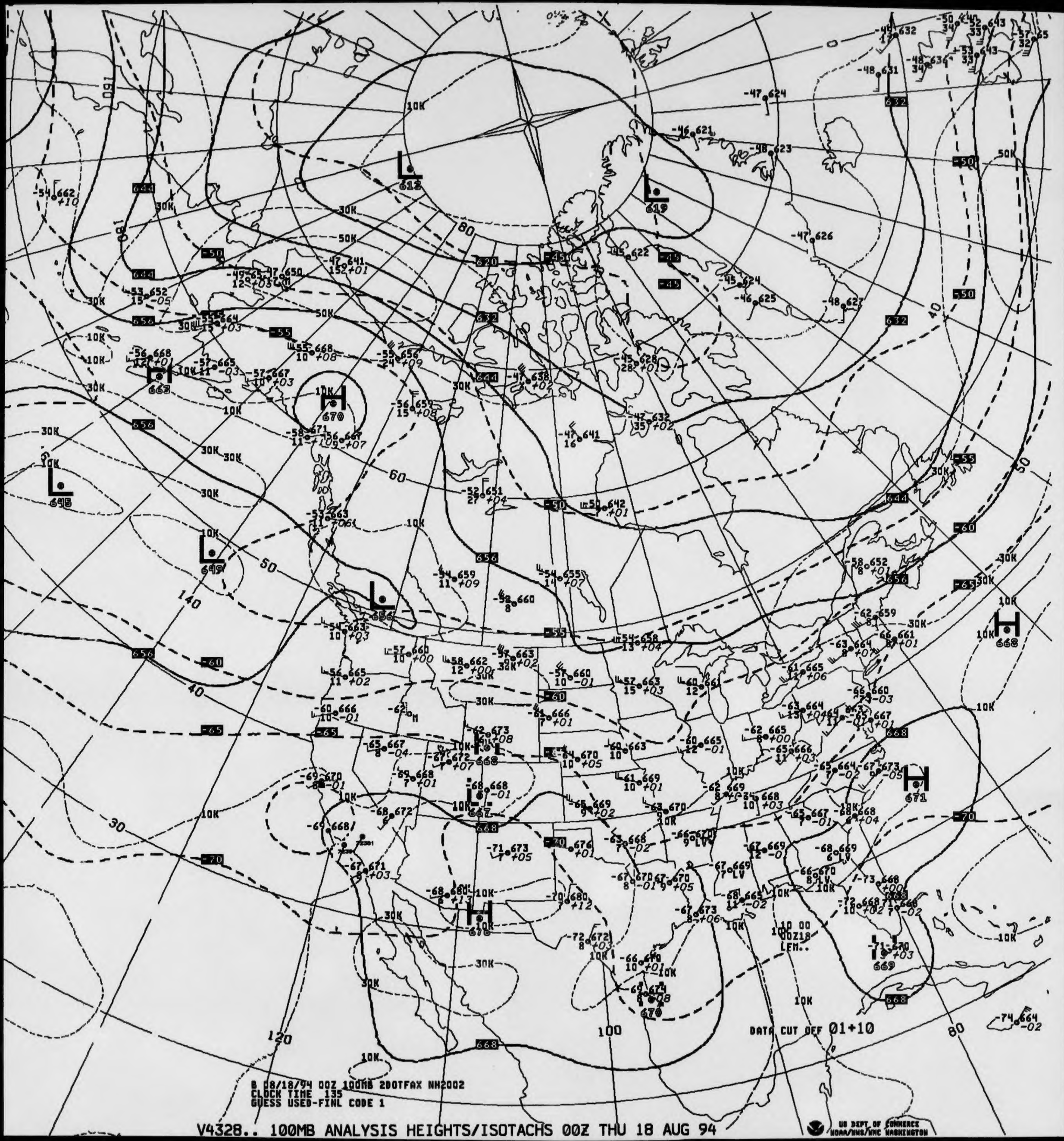
B 08/18/94 00Z 100MB 2DOTFAX NH2002
CLOCK TIME 135
GUESS USED-FINL CODE 1
V4328.. 100MB ANALYSIS HEIGHTS/ISOTACHS 00Z THU 18 AUG 94
DATA CUT OFF 01+10
US DEPT OF COMMERCE
NOAA/NWS/NMC WASHINGTON

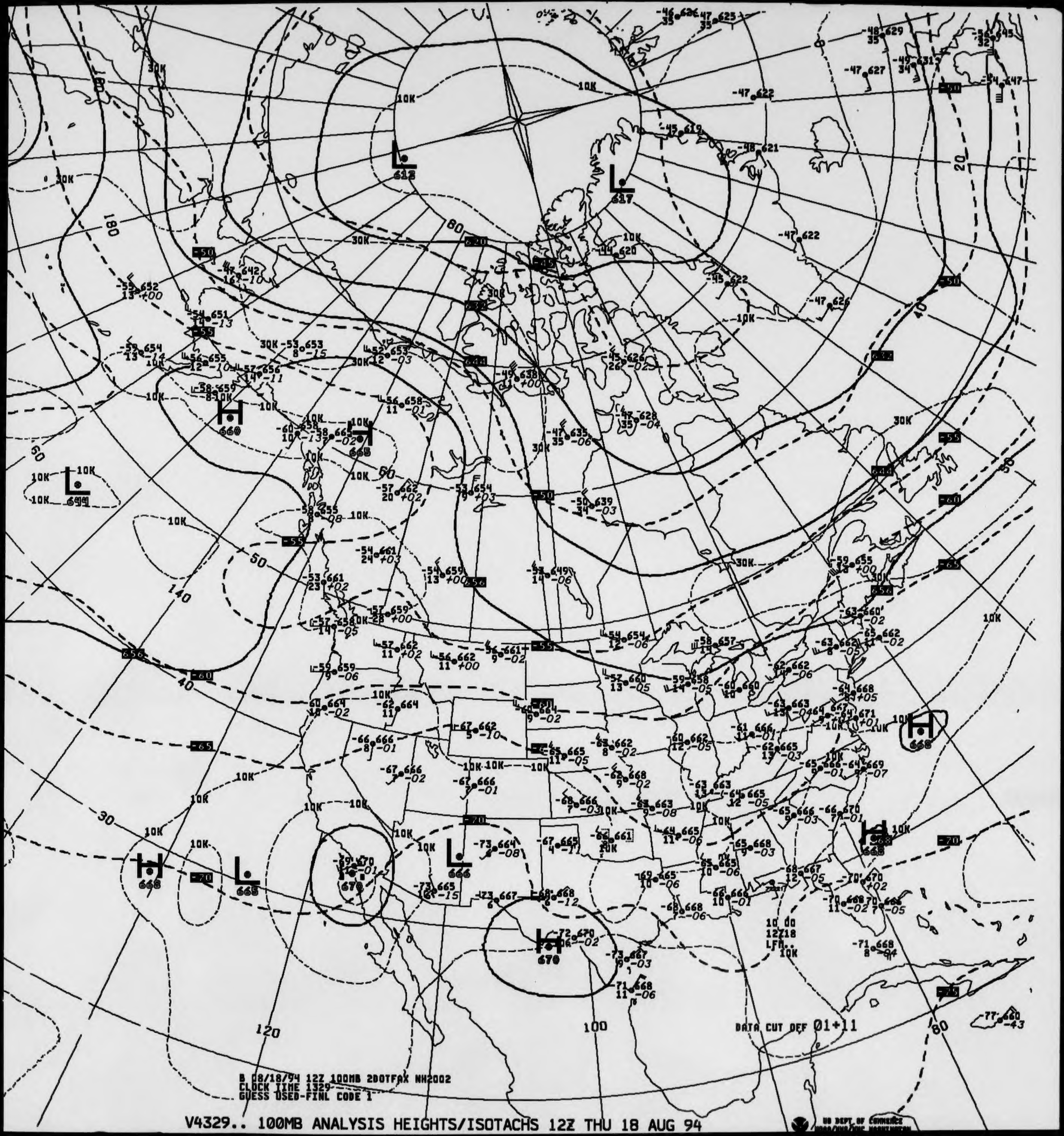
B 08/18/94 12Z 100MB 2DOTFAX NH2002
CLOCK TIME 1329
GUESS USED-FINL CODE 1
DATA CUT OFF 01+11
10 DD 12Z18 LFM.. 10K
V4329.. 100MB ANALYSIS HEIGHTS/ISOTACHS 12Z THU 18 AUG 94
US DEPT OF COMMERCE

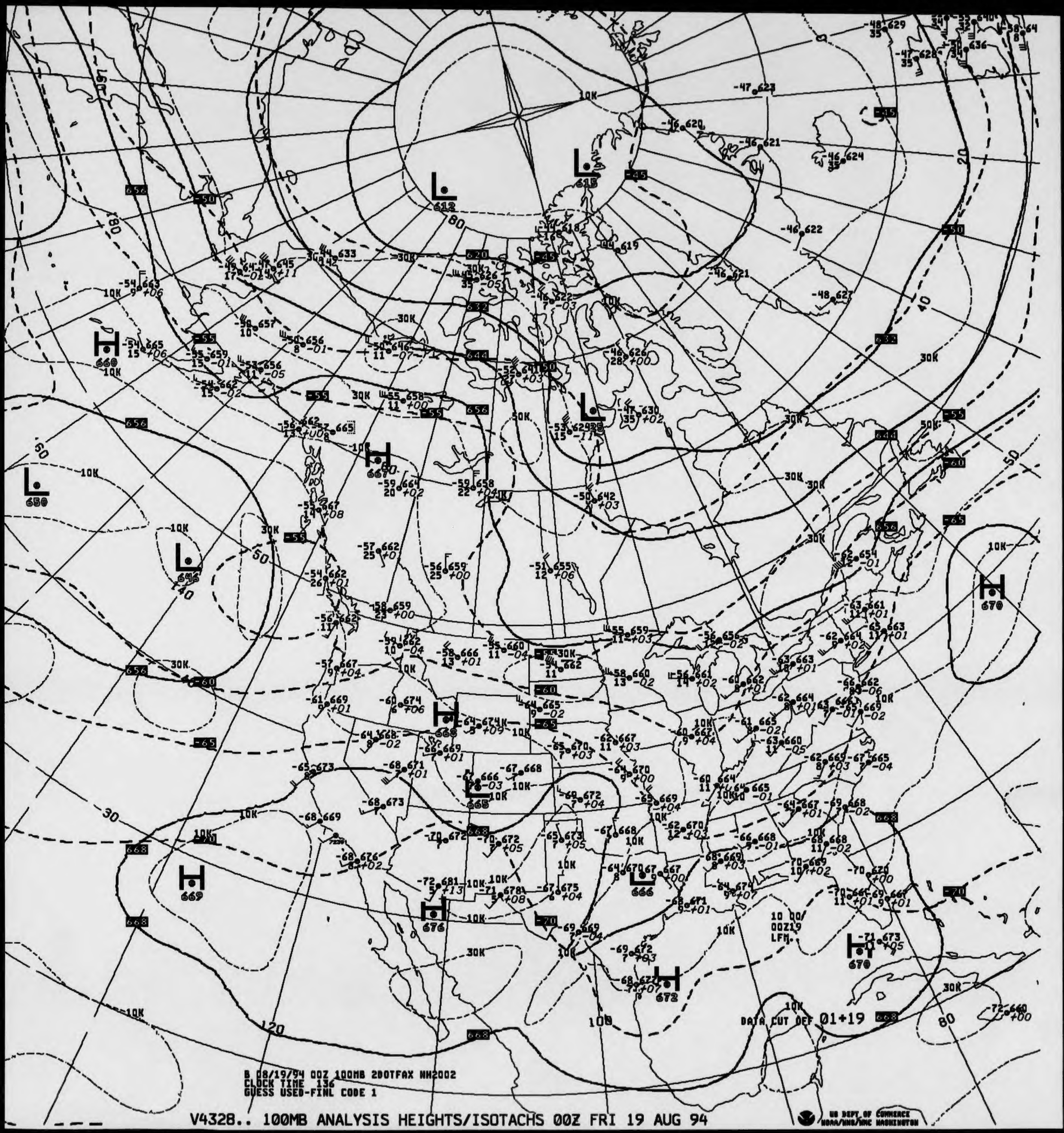
B 08/19/94 00Z 100MB 2DOTFAX NH2002
CLOCK TIME 136
GUESS USED-FINL CODE 1
V4328.. 100MB ANALYSIS HEIGHTS/ISOTACHS 00Z FRI 19 AUG 94
DATA CUT OFF 01+19
10 00/
00Z19
LFM.
US DEPT OF COMMERCE
NOAA/NWS/NMC WASHINGTON

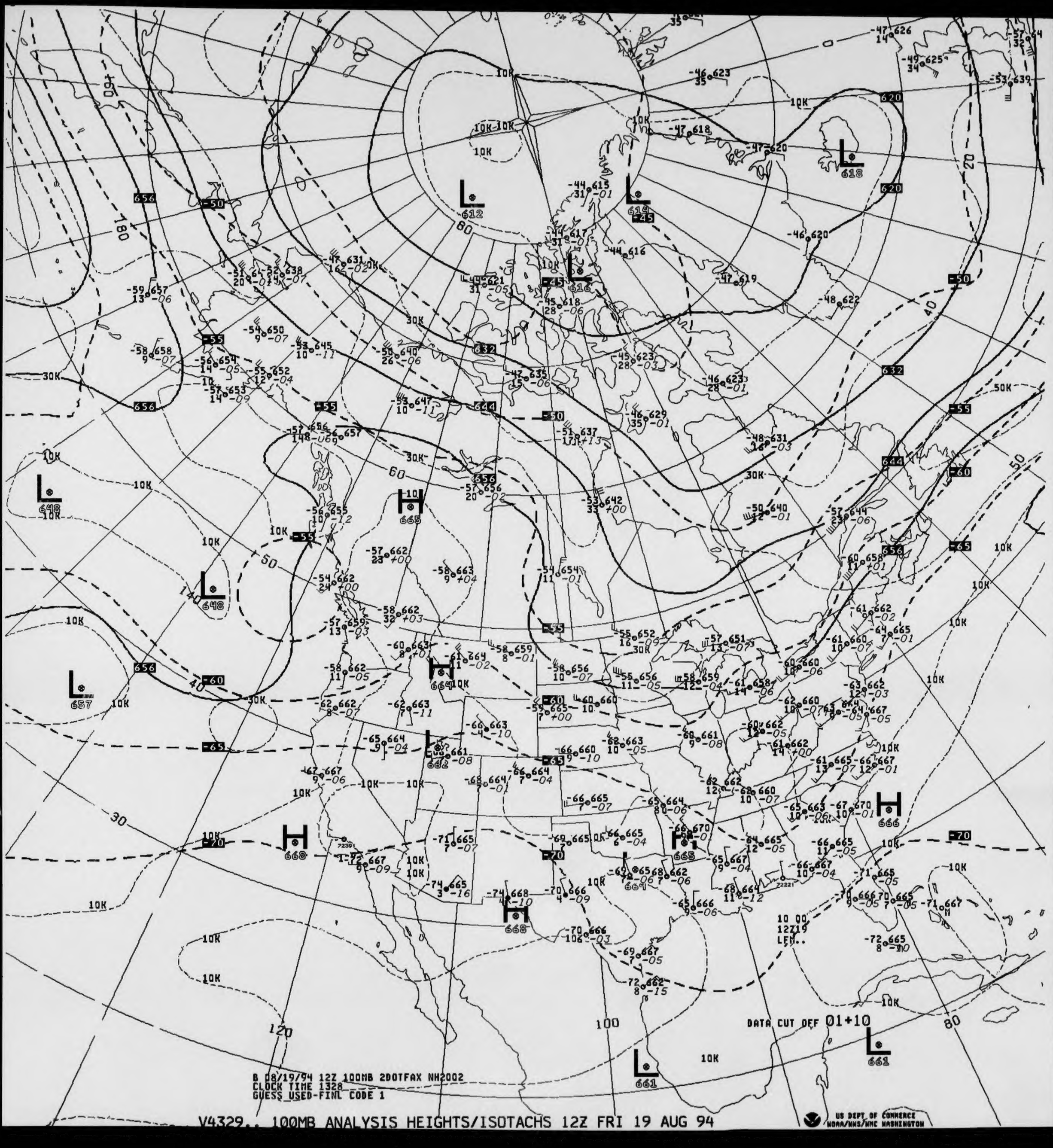

V4329.. 100MB ANALYSIS HEIGHTS/ISOTACHS 12Z FRI 19 AUG 94

B 08/20/94 00Z 100MB 2DOTFAX NH2002
CLOCK TIME 129
GUESS USED-FINL CODE 1

V4328.. 100MB ANALYSIS HEIGHTS/ISOTACHS 00Z SAT 20 AUG 94

DATA CUT OFF 01+10

10 00
00Z20
LFM..

US DEPT OF COMMERCE
NOAA/NWS/NMC WASHINGTON

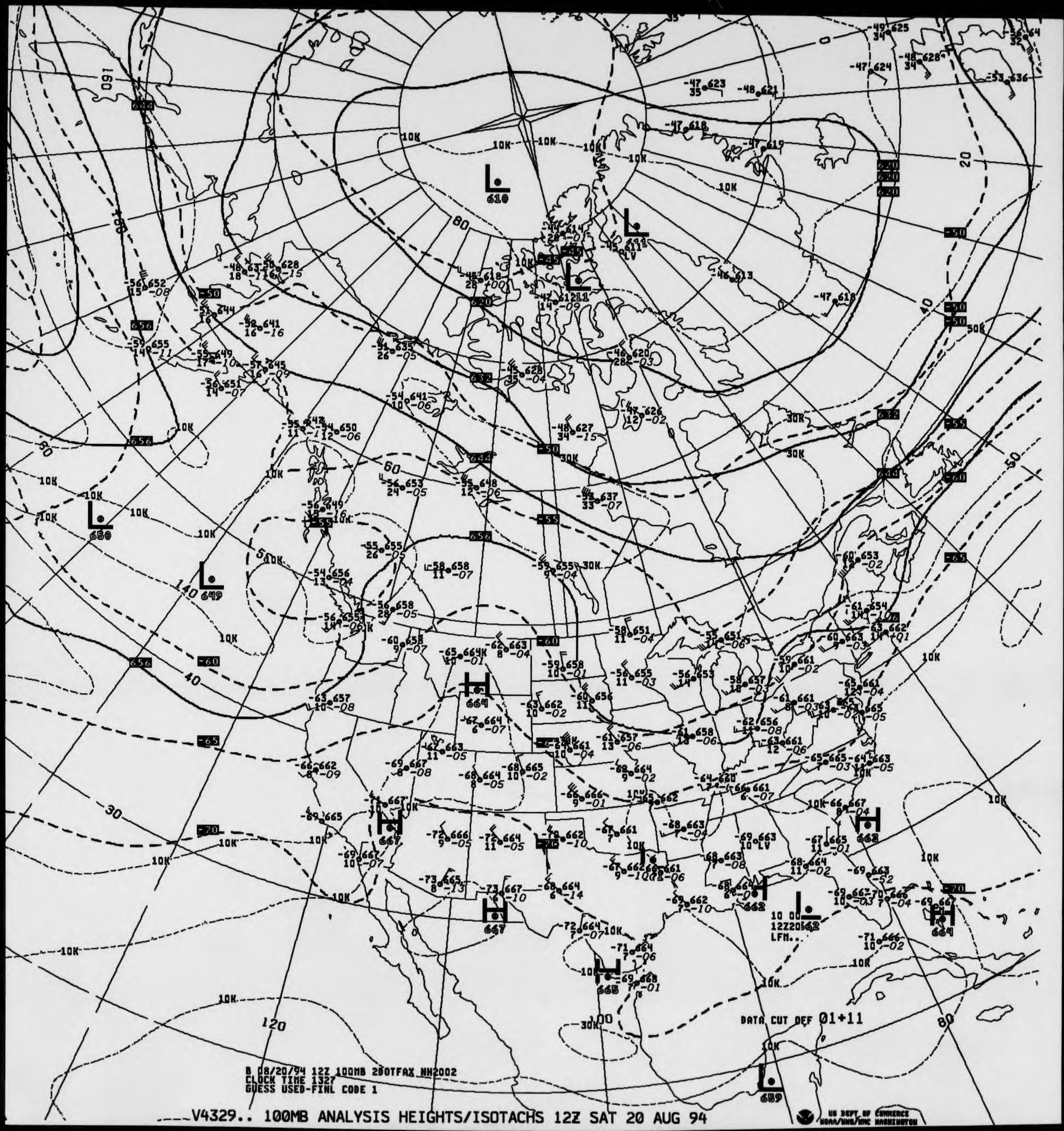
B 08/20/94 12Z 100MB 2DOTFAX NH2002
CLOCK TIME 1327
GUESS USED-FINL CODE 1
DATA CUT OFF 01+11
V4329.. 100MB ANALYSIS HEIGHTS/ISOTACHS 12Z SAT 20 AUG 94
US DEPT OF COMMERCE
NOAA/NWS/NMC WASHINGTON

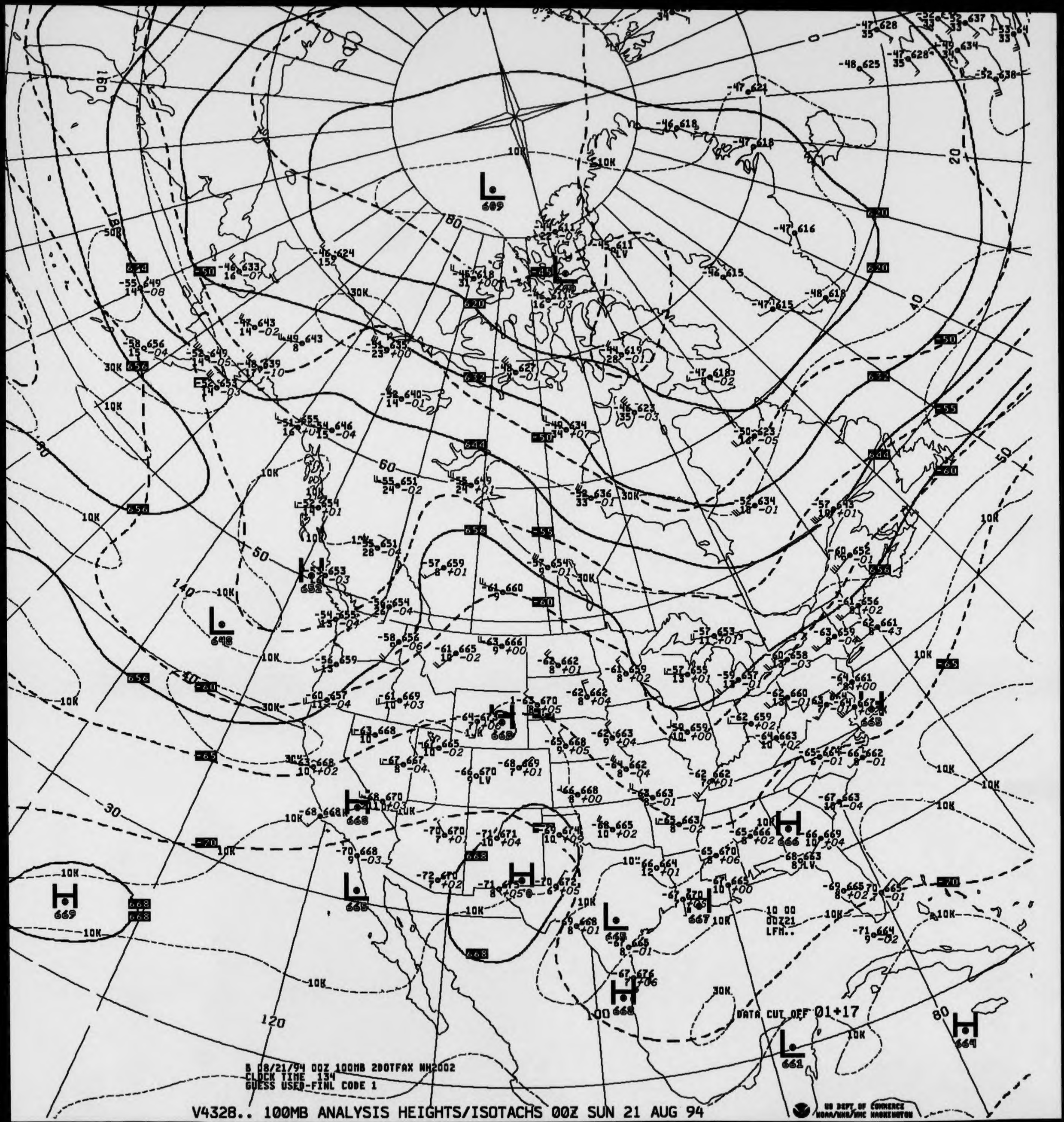

V4328.. 100MB ANALYSIS HEIGHTS/ISOTACHS 00Z SUN 21 AUG 94

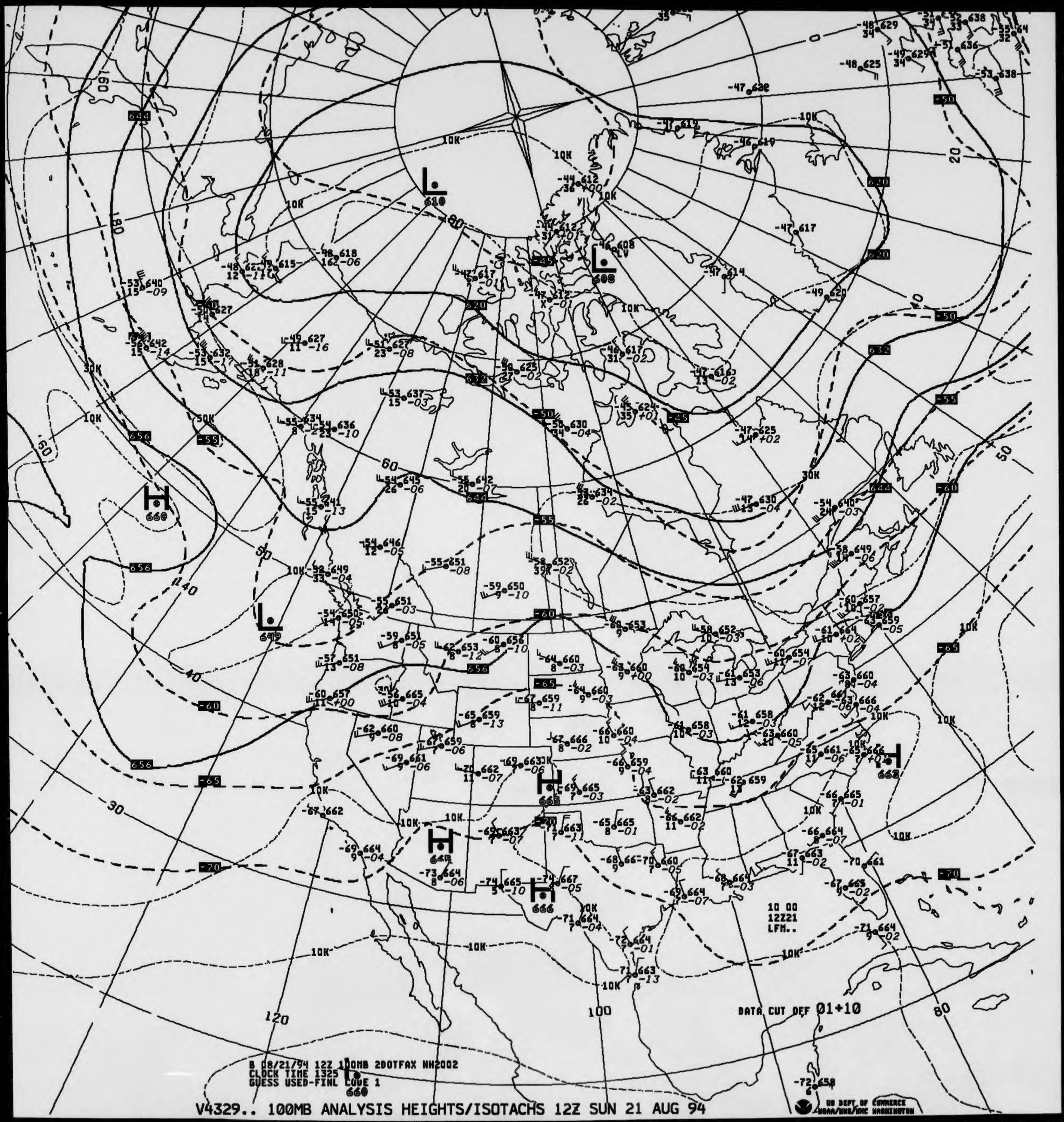
B 08/21/94 12Z 100MB 2DOTFAX NH2002
CLOCK TIME 1325
GUESS USED-FINL COVE 1
10 00
12Z21
LFM..
DATA CUT OFF 01+10
V4329.. 100MB ANALYSIS HEIGHTS/ISOTACHS 12Z SUN 21 AUG 94
US DEPT OF COMMERCE
NOAA/NWS/NMC WASHINGTON

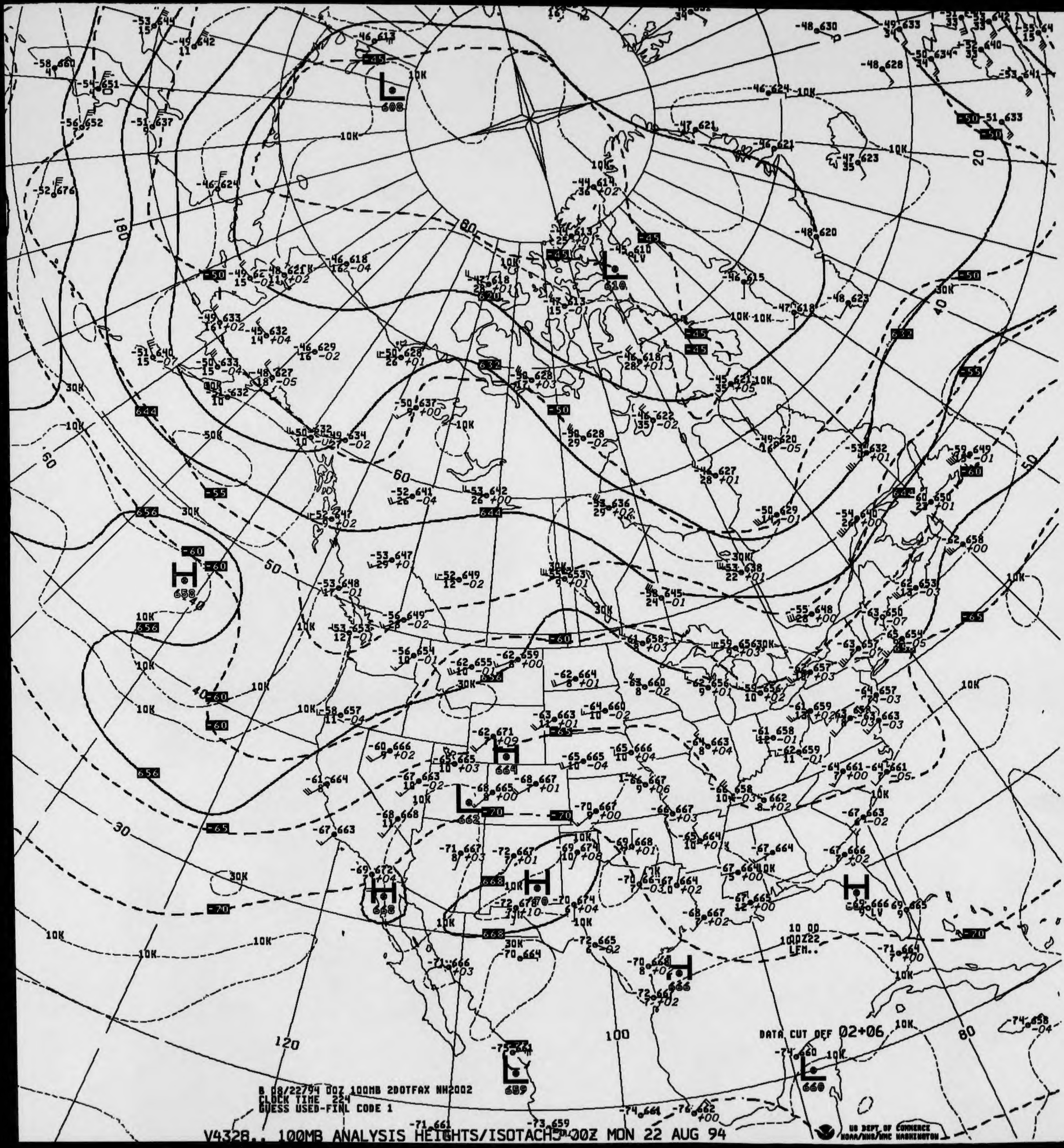
B 08/22794 00Z 100MB 2DOTFAX NH2002
CLOCK TIME 224
GUESS USED-FINL CODE 1
V4328.. 100MB ANALYSIS HEIGHTS/ISOTACHS 00Z MON 22 AUG 94
DATA CUT OFF 02+06
10 00
100Z22
LFM..
US DEPT OF COMMERCE
NOAA/NWS/NMC WASHINGTON

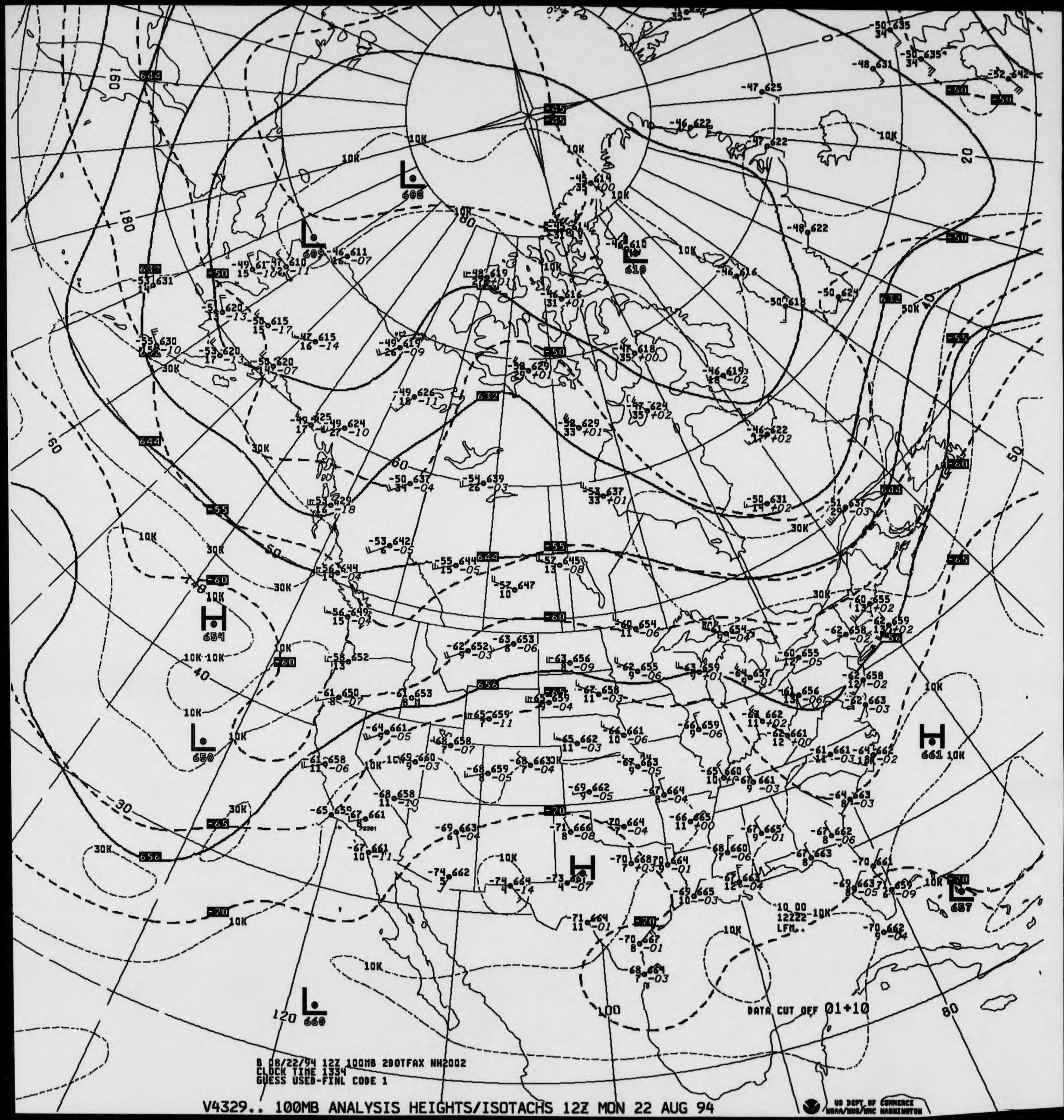
B 08/22/94 12Z 100MB 2DOTFAX NH2002
CLOCK TIME 1334
GUESS USED-FINL CODE 1
V4329.. 100MB ANALYSIS HEIGHTS/ISOTACHS 12Z MON 22 AUG 94
DATA CUT OFF 01+10
US DEPT OF COMMERCE
NOAA/NWS/NMC WASHINGTON

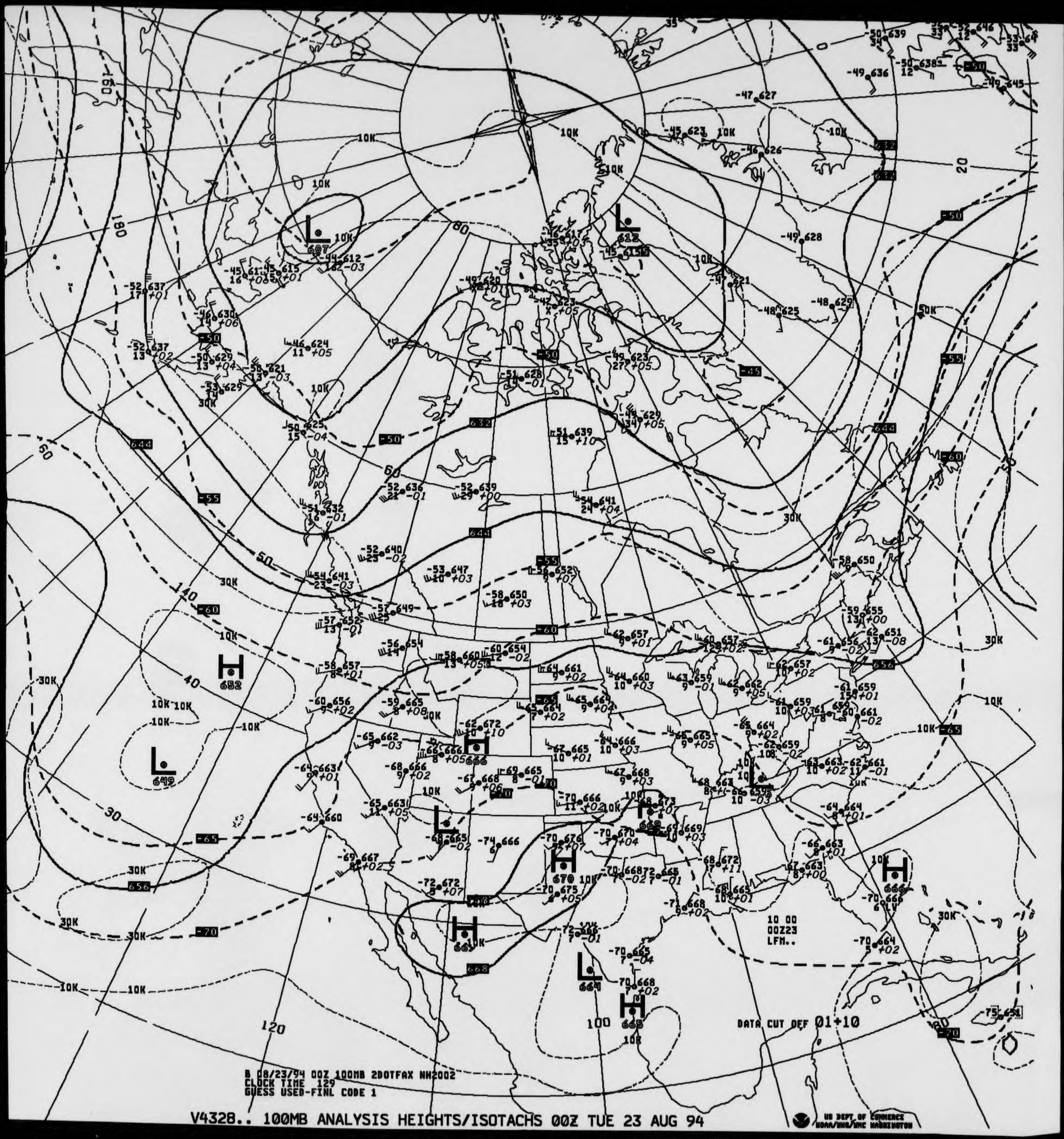
B 08/23/94 00Z 100MB 2DOTFAX NH2002
CLOCK TIME 129
GUESS USED-FINL CODE 1
V4328.. 100MB ANALYSIS HEIGHTS/ISOTACHS 00Z TUE 23 AUG 94
10 00
00Z23
LFM..
DATA CUT OFF 01+10
US DEPT OF COMMERCE
NOAA/NWS/NMC WASHINGTON

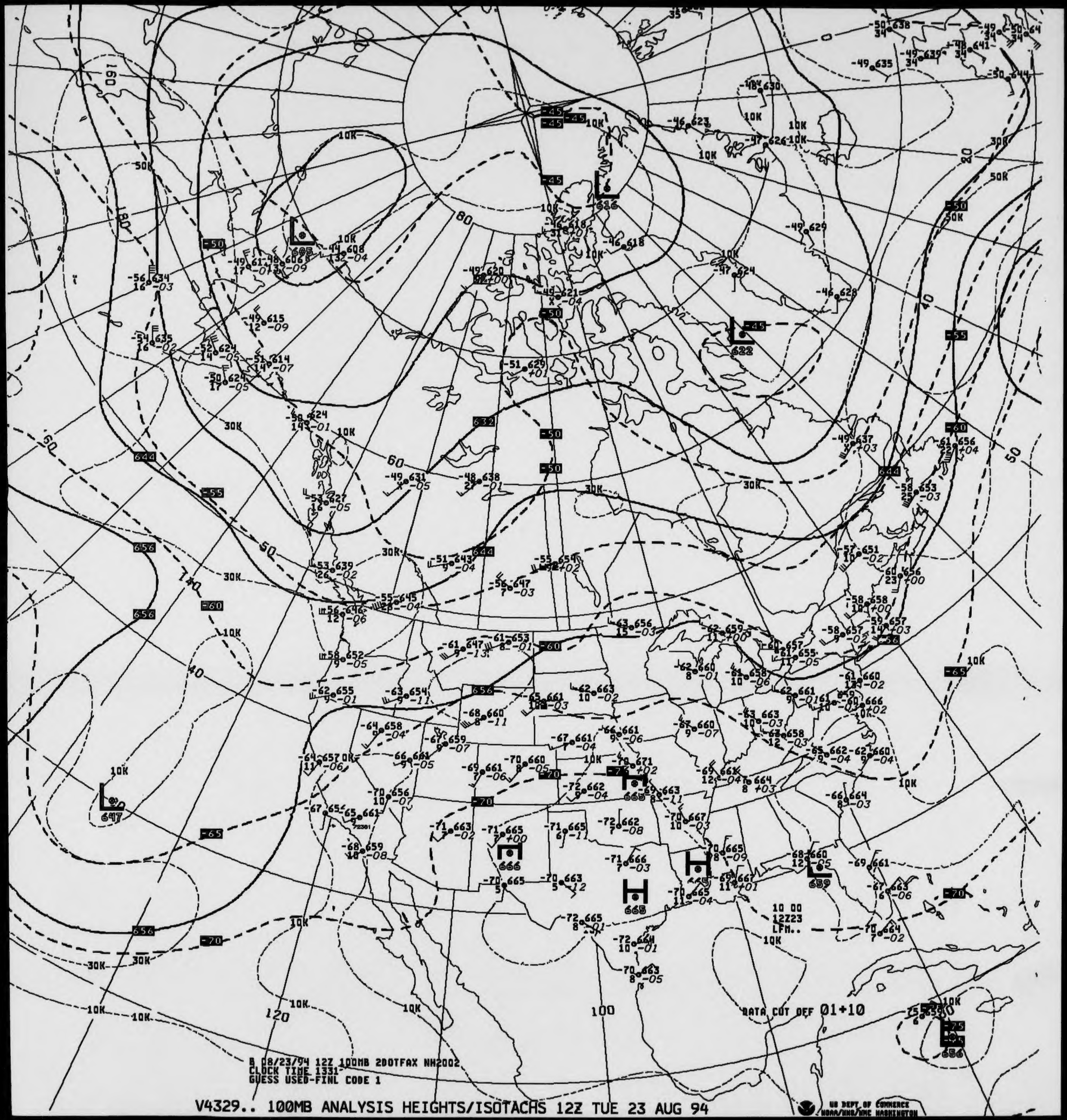
B 08/23/94 12Z 100MB 2DOTFAX NH2002
CLOCK TIME 1331
GUESS USED-FINL CODE 1
V4329.. 100MB ANALYSIS HEIGHTS/ISOTACHS 12Z TUE 23 AUG 94
DATA CUT OFF 01+10
10 00
12Z23
LFM..
US DEPT OF COMMERCE
NOAA/NWS/NMC WASHINGTON

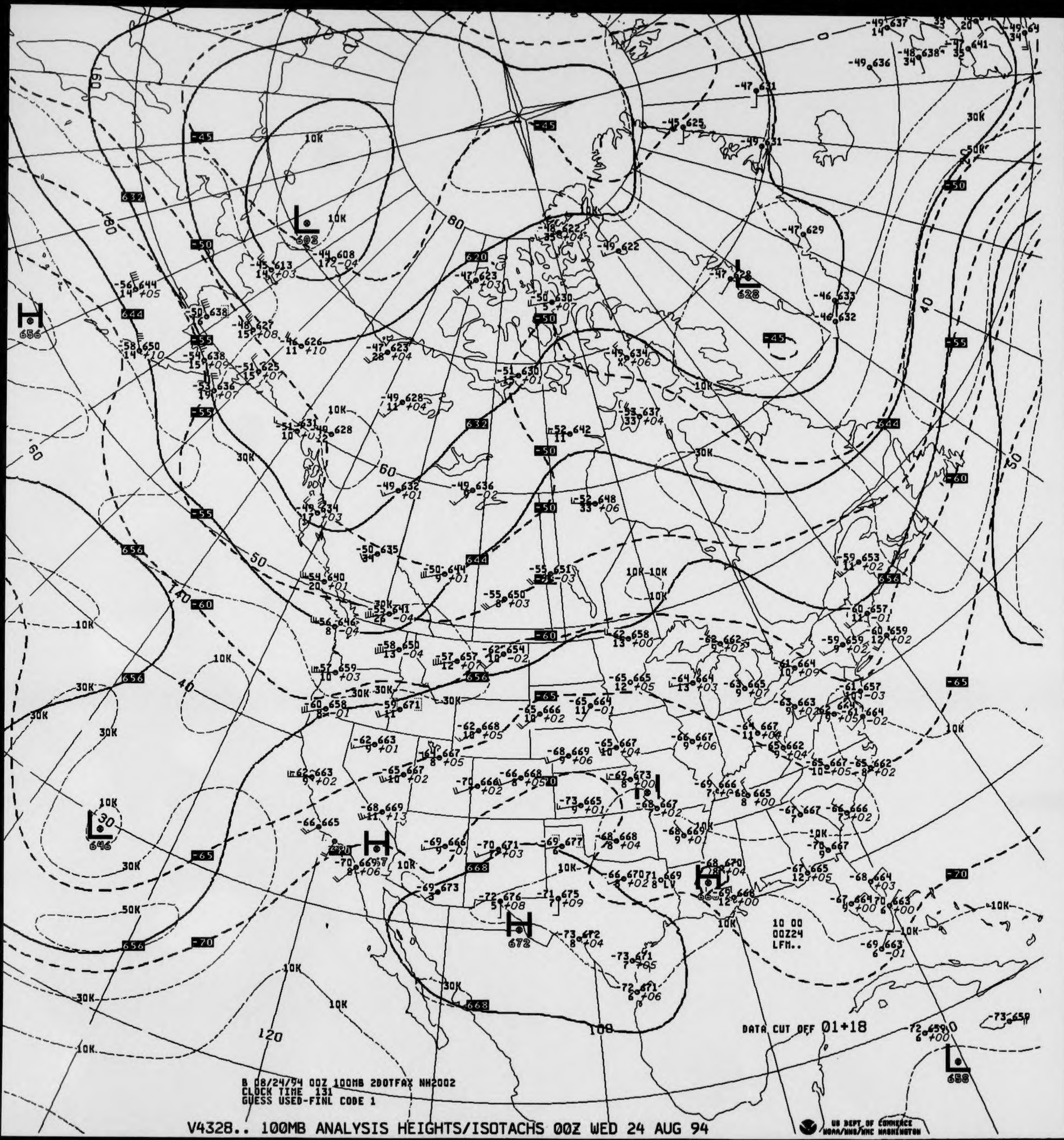
B 08/24/94 00Z 100MB 2DOTFAX NH2002
CLOCK TIME 131
GUESS USED-FINL CODE 1
10 00
00Z24
LFM..
DATA CUT OFF 01+18
V4328.. 100MB ANALYSIS HEIGHTS/ISOTACHS 00Z WED 24 AUG 94
US DEPT OF COMMERCE
NOAA/NWS/NMC WASHINGTON

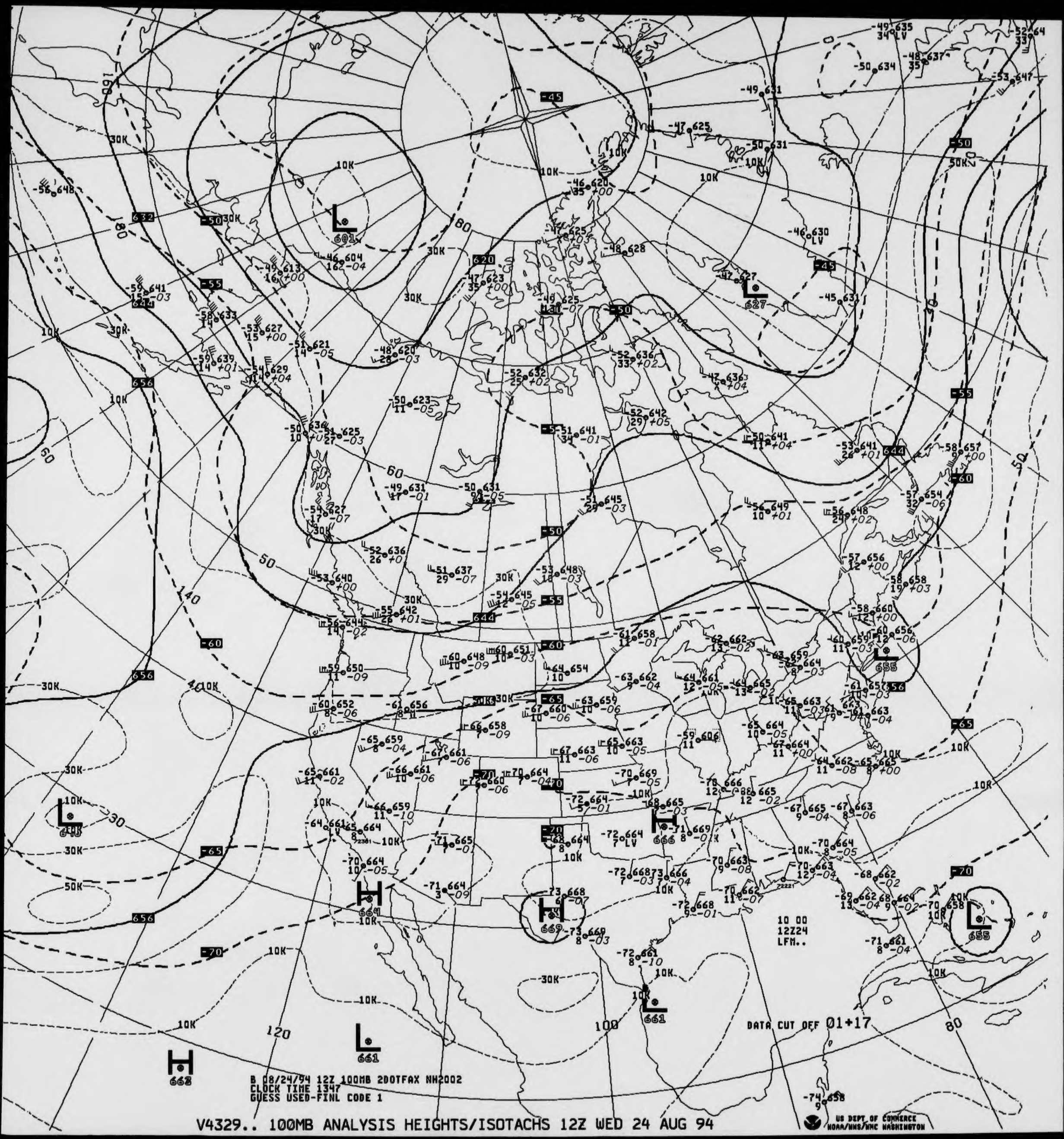
B 08/24/94 12Z 100MB 2DOTFAX NH2002
CLOCK TIME 1347
GUESS USED-FINL CODE 1
10 00
12Z24
LFM..
DATA CUT OFF 01+17
V4329.. 100MB ANALYSIS HEIGHTS/ISOTACHS 12Z WED 24 AUG 94
US DEPT OF COMMERCE
NOAA/NWS/NMC WASHINGTON

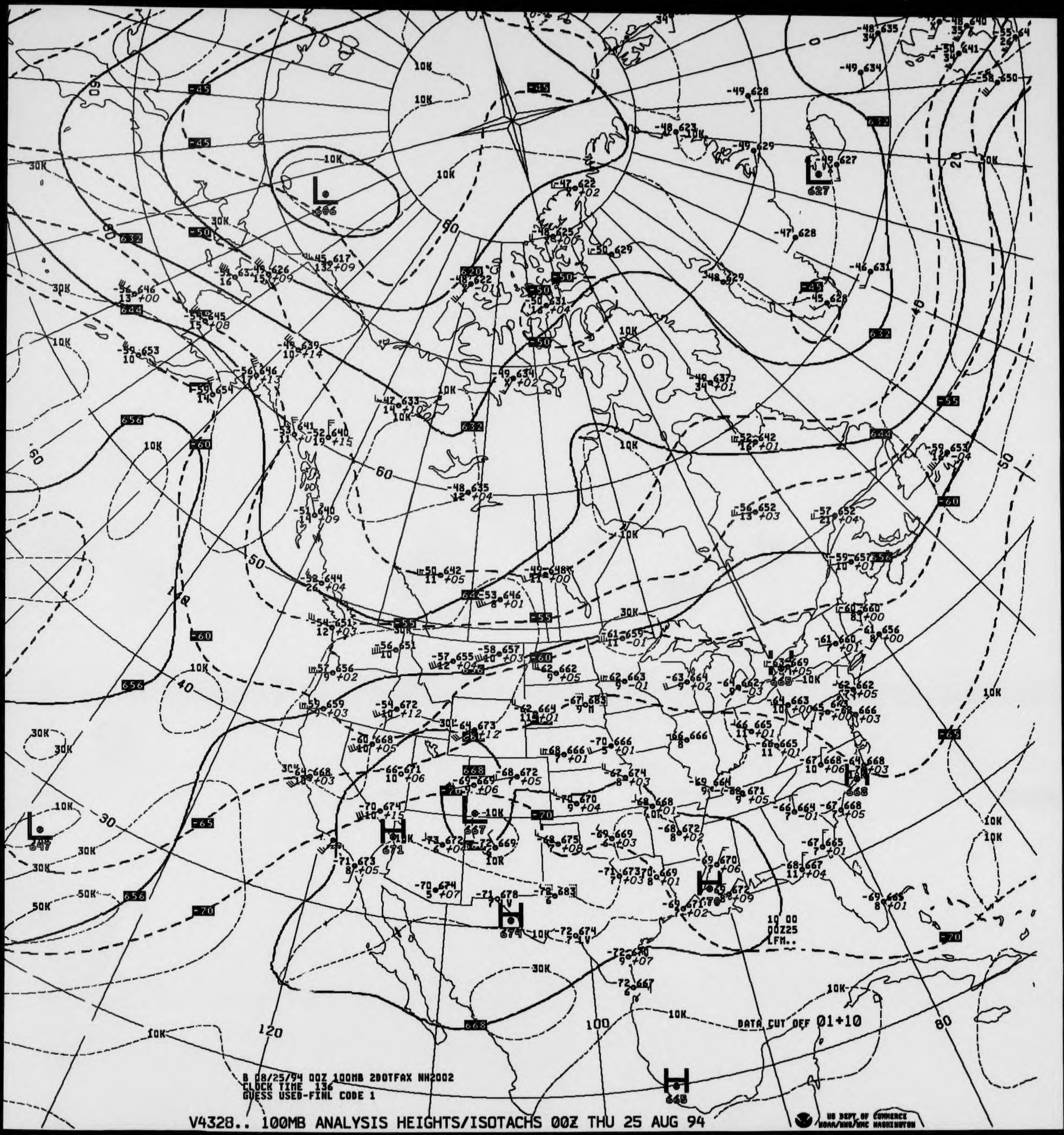
B 08/25/94 00Z 100MB 200TFAX NH2002
CLOCK TIME 136
GUESS USED-FINL CODE 1
10 00
00Z25
LFM..
DATA CUT OFF 01+10
V4328.. 100MB ANALYSIS HEIGHTS/ISOTACHS 00Z THU 25 AUG 94
US DEPT OF COMMERCE
NOAA/NWS/NMC WASHINGTON

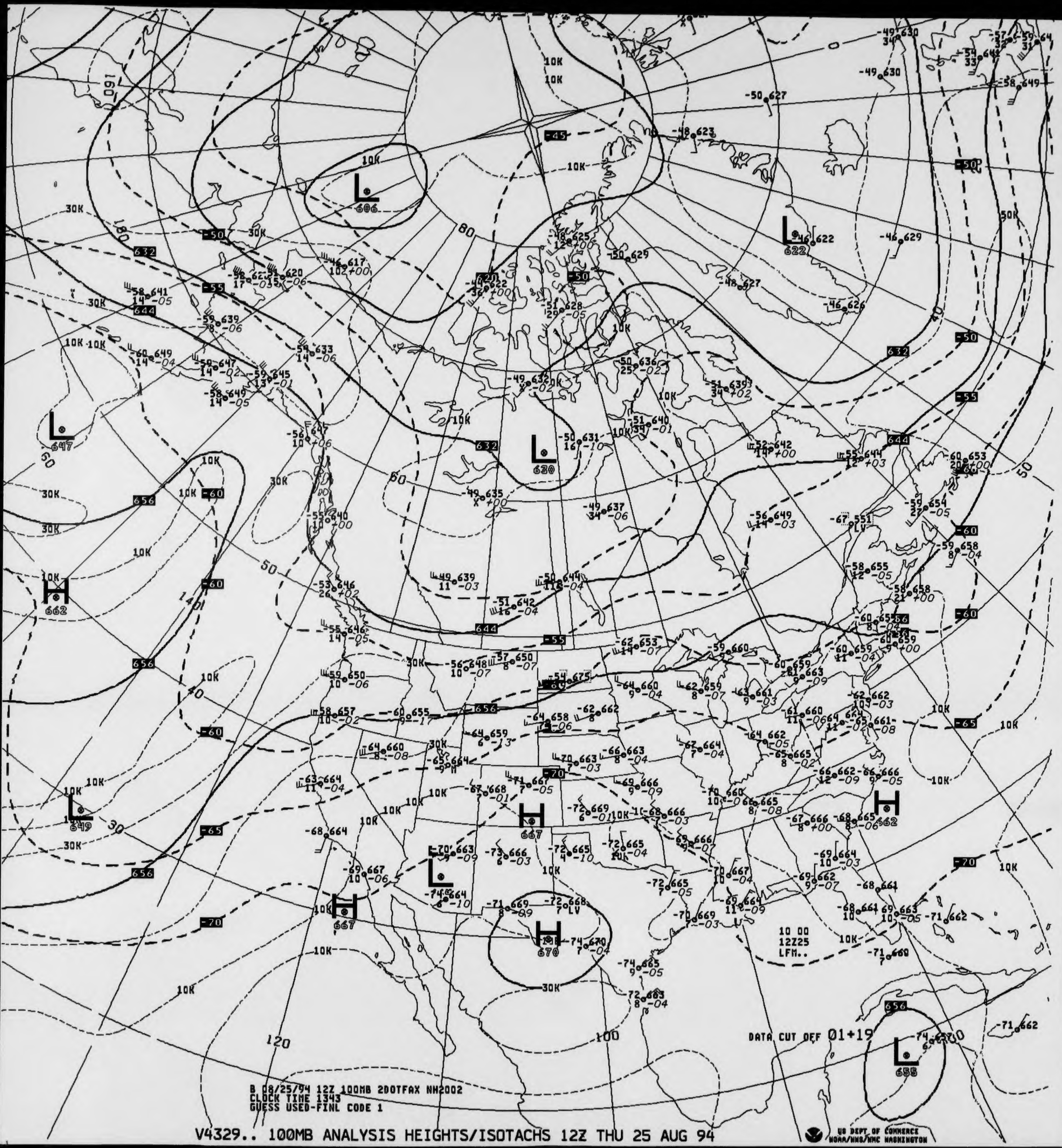
B 08/25/94 12Z 100MB 200TFAX NH2002
CLOCK TIME 1343
GUESS USED-FINL CODE 1
10 00
12Z25
LFM..
DATA CUT OFF 01+19
V4329.. 100MB ANALYSIS HEIGHTS/ISOTACHS 12Z THU 25 AUG 94
US DEPT OF COMMERCE
NOAA/NWS/NMC WASHINGTON

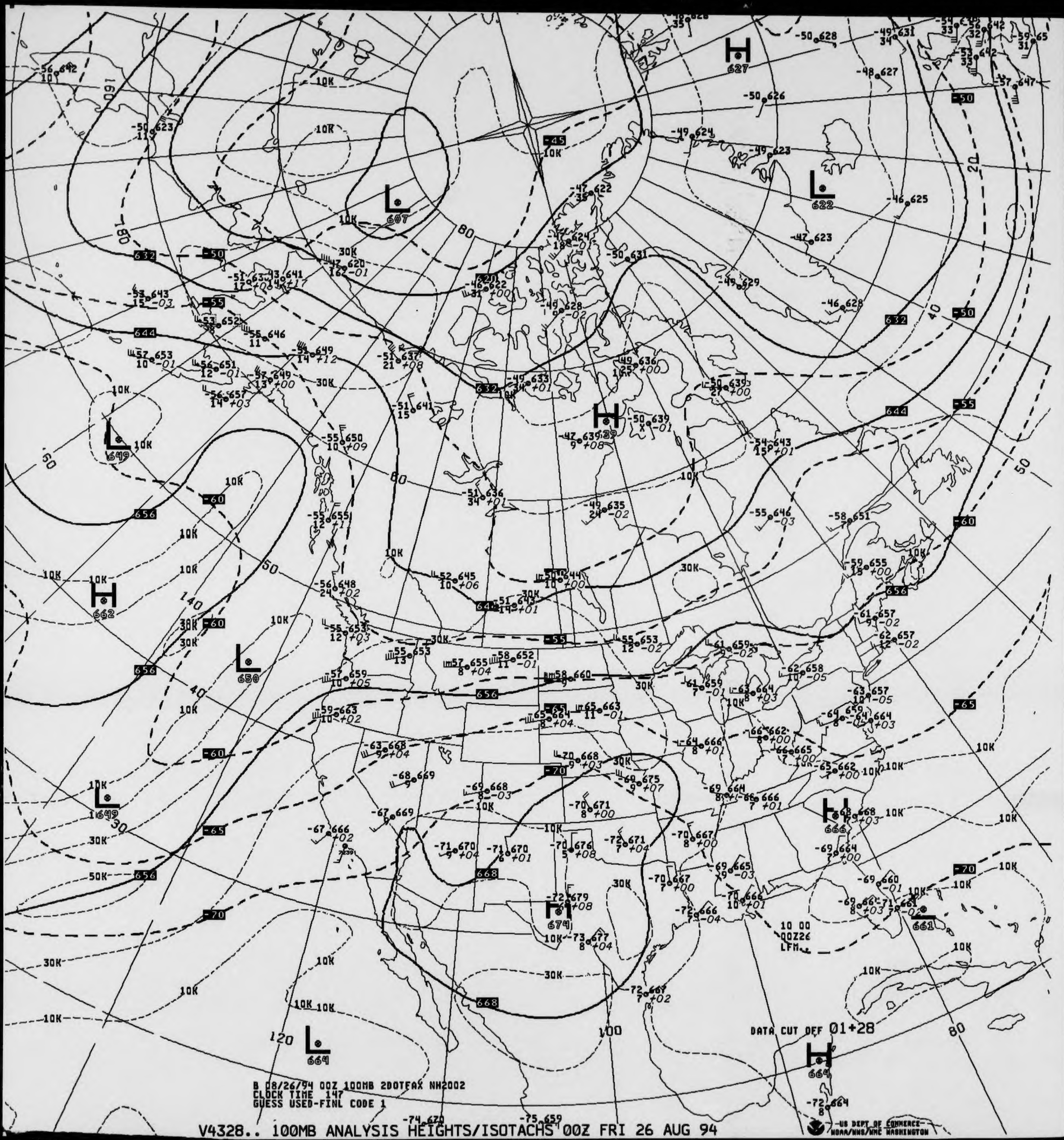
B 08/26/94 00Z 100MB 2DOTFAX NH2002
CLOCK TIME 147
GUESS USED-FINL CODE 1
V4328.. 100MB ANALYSIS HEIGHTS/ISOTACHS 00Z FRI 26 AUG 94
DATA CUT OFF 01+28
10 00
00Z26
LFM
US DEPT OF COMMERCE
NOAA/NWS/NMC WASHINGTON

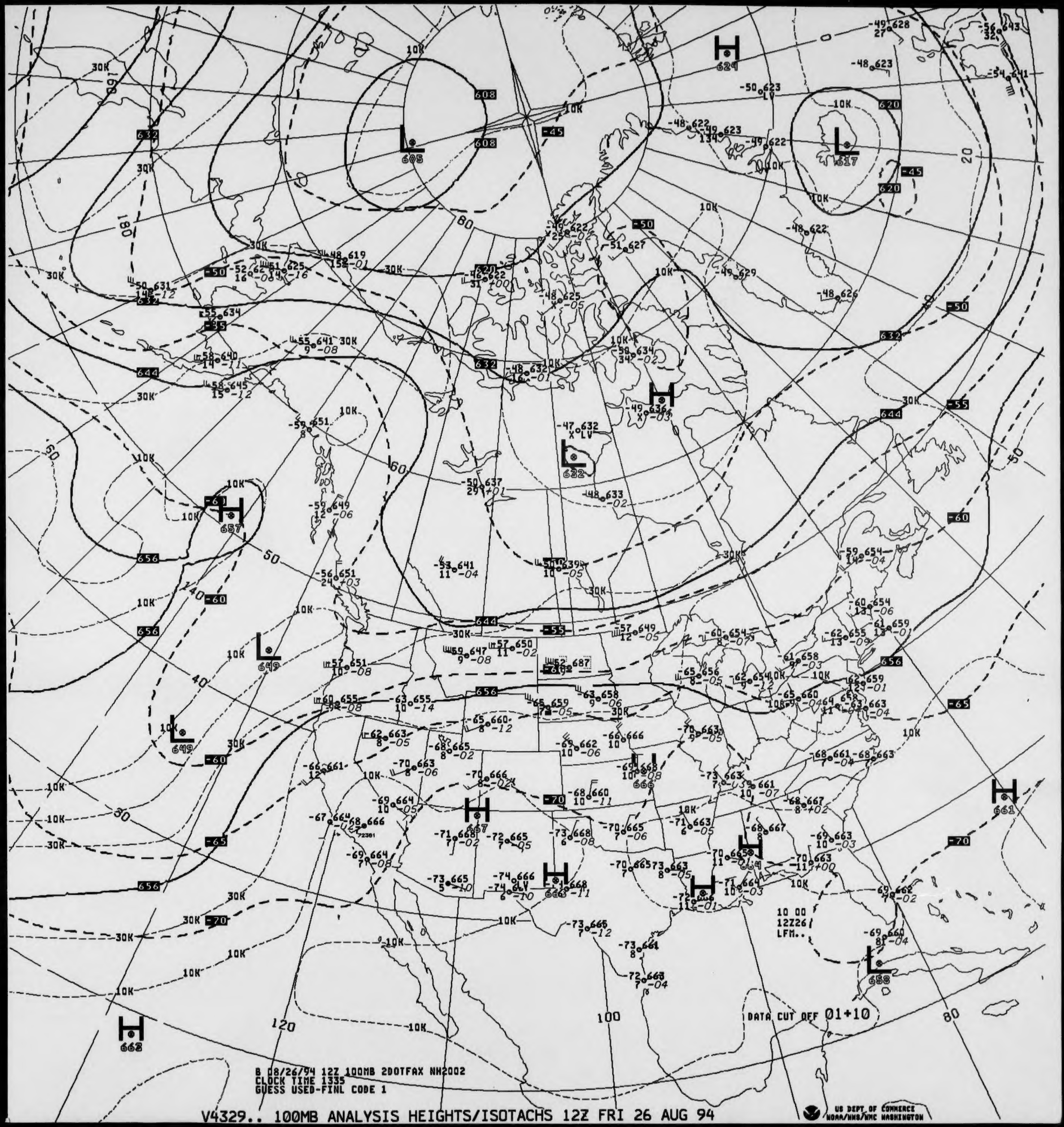
B 08/26/94 12Z 100MB 2DOTFAX NH2002
CLOCK TIME 1335
GUESS USED-FINL CODE 1
V4329.. 100MB ANALYSIS HEIGHTS/ISOTACHS 12Z FRI 26 AUG 94
DATA CUT OFF 01+10
10 00
12Z26
LFM..
US DEPT OF COMMERCE
NOAA/NWS/NMC WASHINGTON

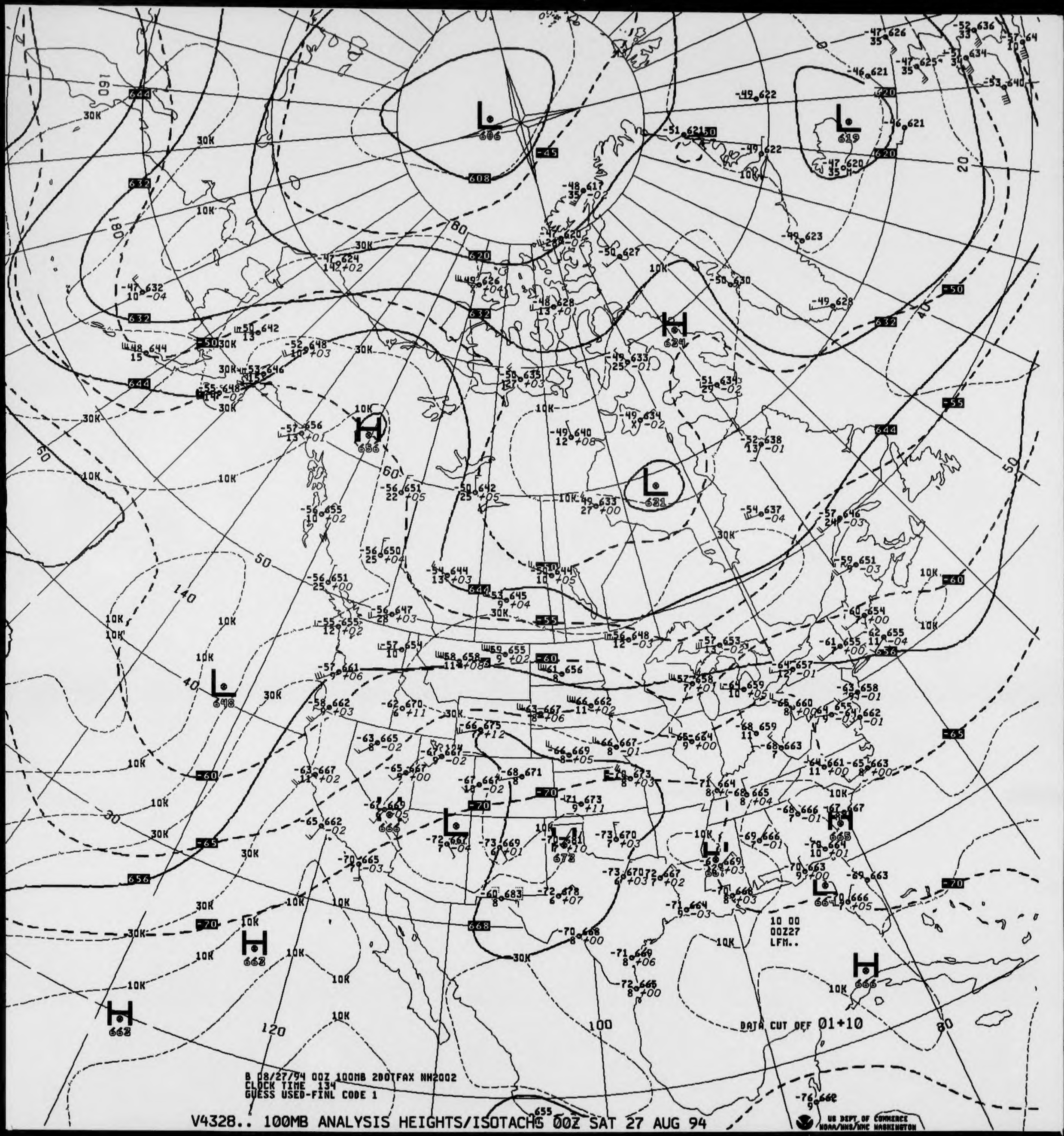
B 08/27/94 00Z 100MB 2DOTFAX NH2002
CLOCK TIME 134
GUESS USED-FINL CODE 1
V4328.. 100MB ANALYSIS HEIGHTS/ISOTACHS 00Z SAT 27 AUG 94
10 00
00Z27
LFM..
DATA CUT OFF 01+10
US DEPT OF COMMERCE
NOAA/NWS/NMC WASHINGTON

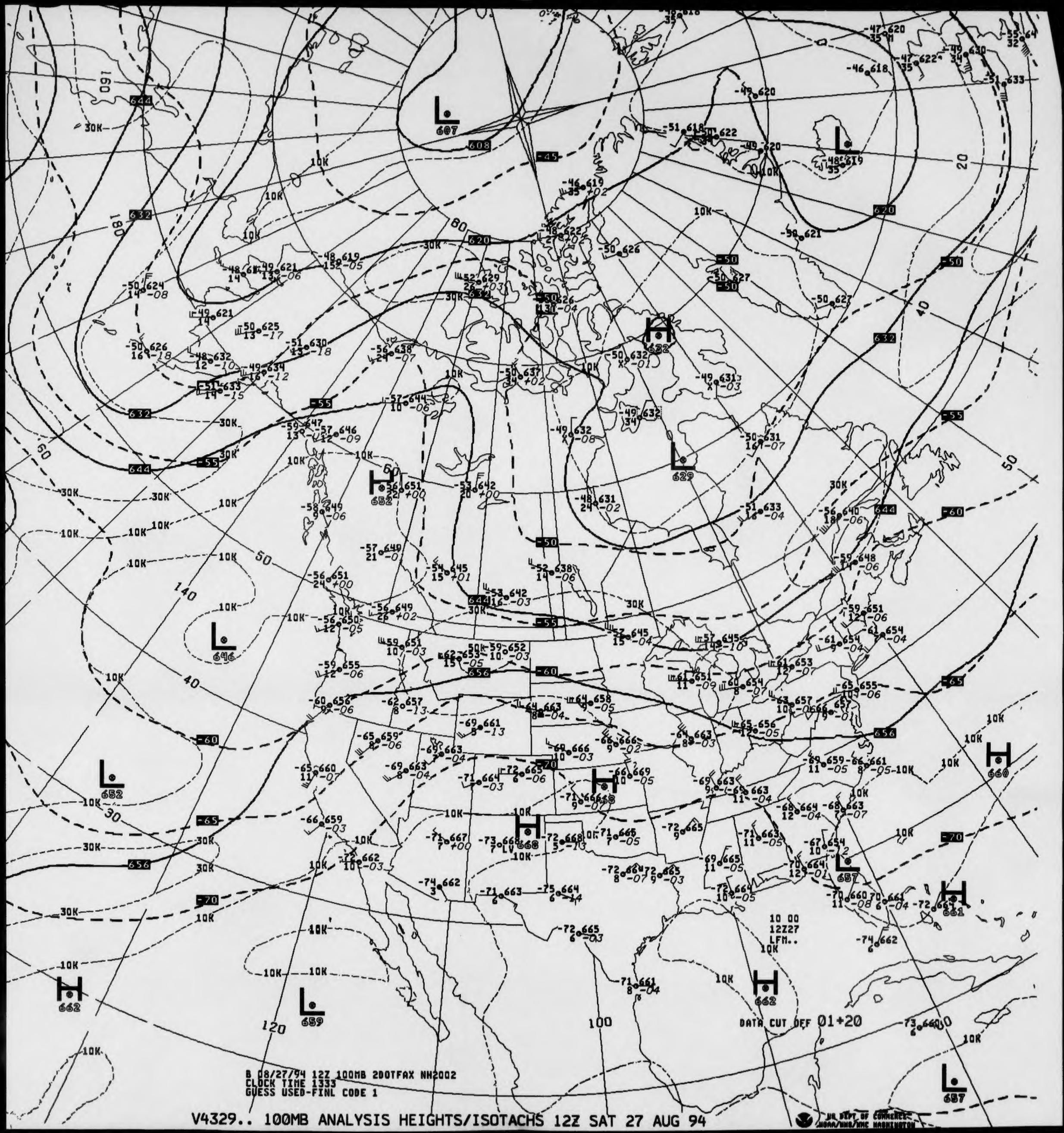
B 08/27/94 12Z 100MB 2DOTFAX NH2002
CLOCK TIME 1333
GUESS USED-FINL CODE 1
10 00
12Z27
LFM..
DATA CUT OFF 01+20
V4329.. 100MB ANALYSIS HEIGHTS/ISOTACHS 12Z SAT 27 AUG 94
U.S. DEPT. OF COMMERCE
NOAA/NWS/NMC WASHINGTON

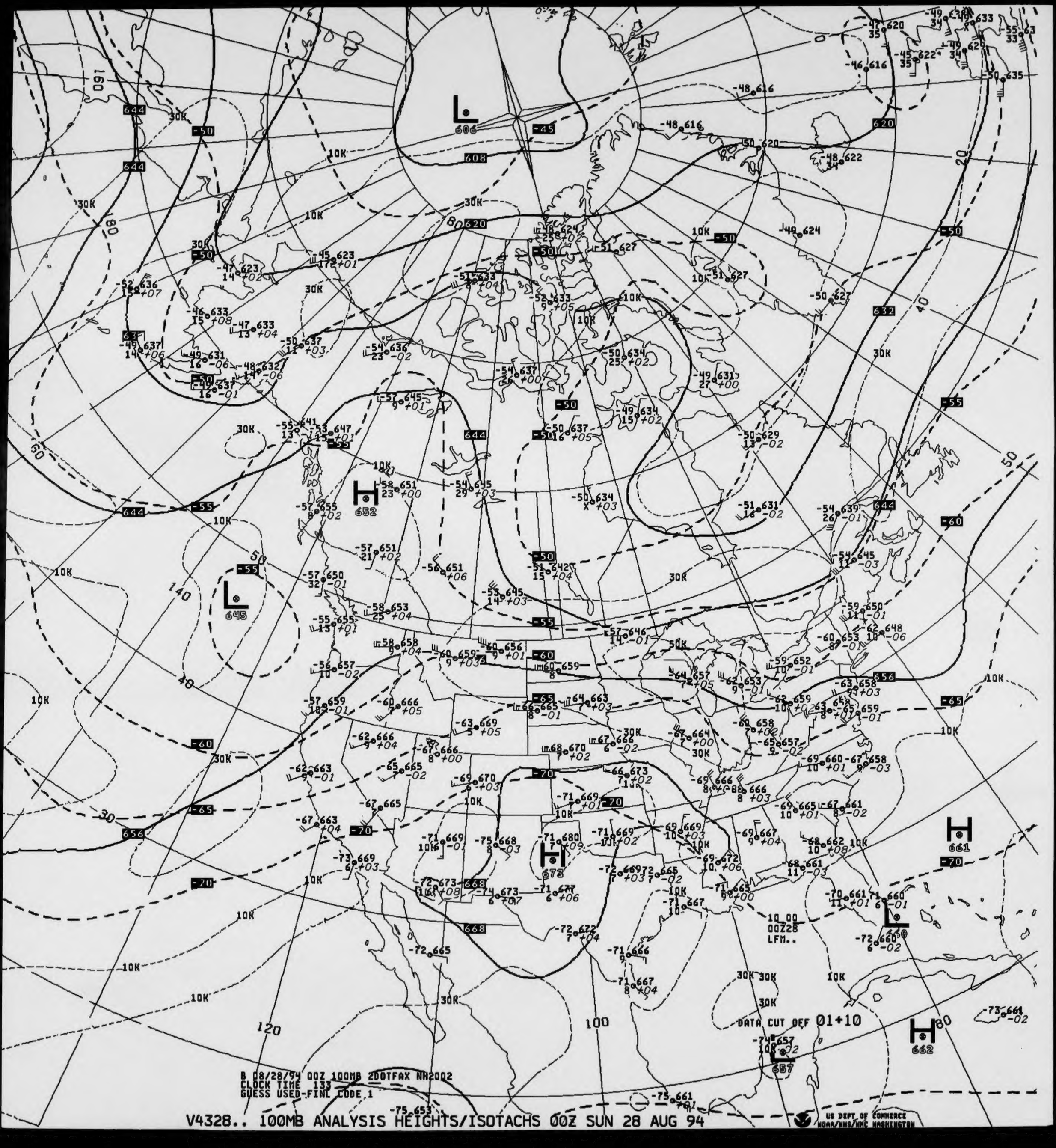
V4328.. 100MB ANALYSIS HEIGHTS/ISOTACHS 00Z SUN 28 AUG 94
B 08/28/94 00Z 100MB 2DOTFAX NH2002
CLOCK TIME 133
GUESS USED-FINL CODE 1
DATA CUT OFF 01+10
10 00
00Z28
LFM..
US DEPT OF COMMERCE
NOAA/NWS/NMC WASHINGTON

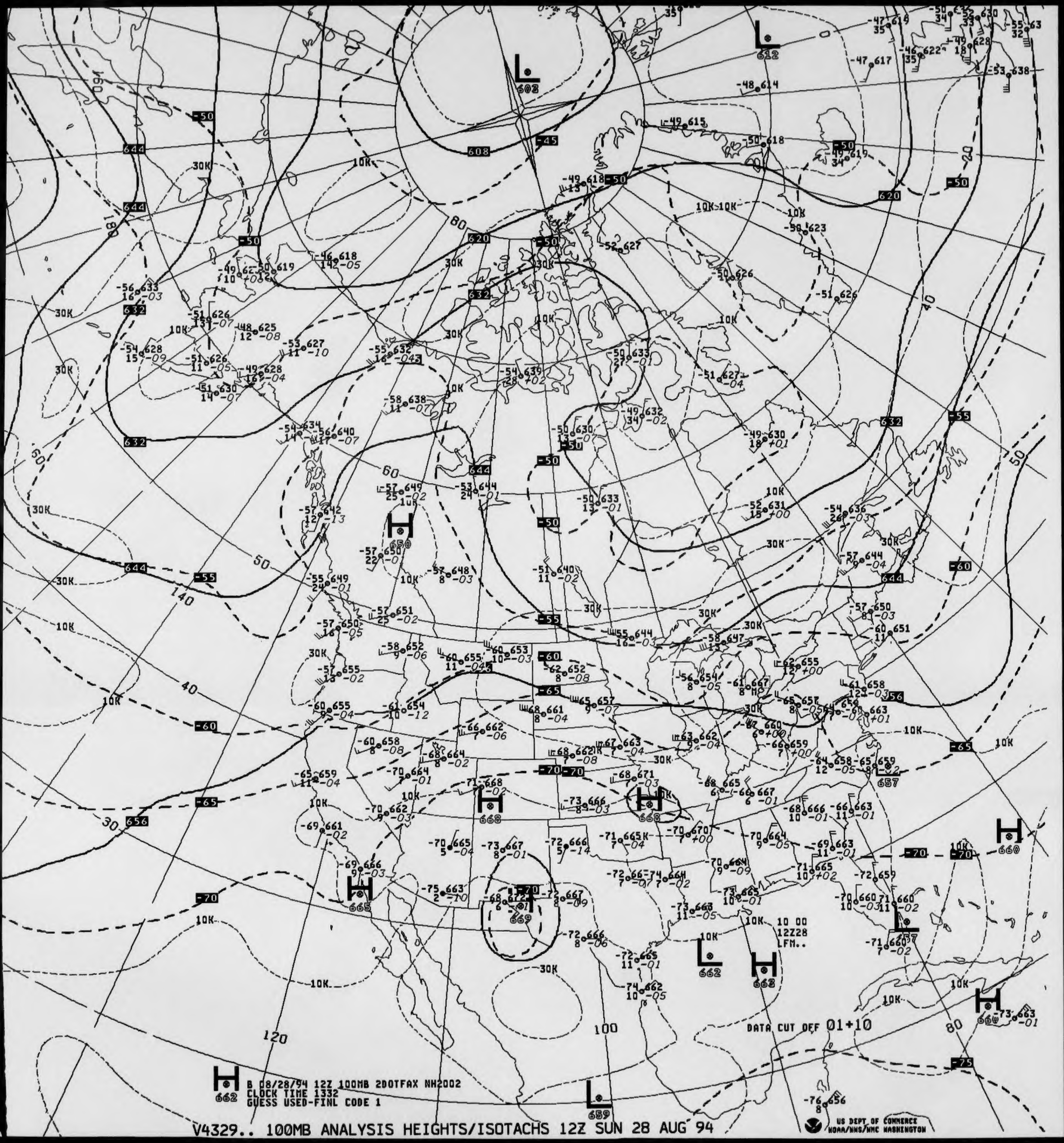
B 08/28/94 12Z 100MB 2DOTFAX NH2002
CLOCK TIME 1332
GUESS USED-FINL CODE 1
V4329.. 100MB ANALYSIS HEIGHTS/ISOTACHS 12Z SUN 28 AUG 94
DATA CUT OFF 01+10
10 00
12Z28
LFM..
US DEPT OF COMMERCE
NOAA/NWS/NMC WASHINGTON

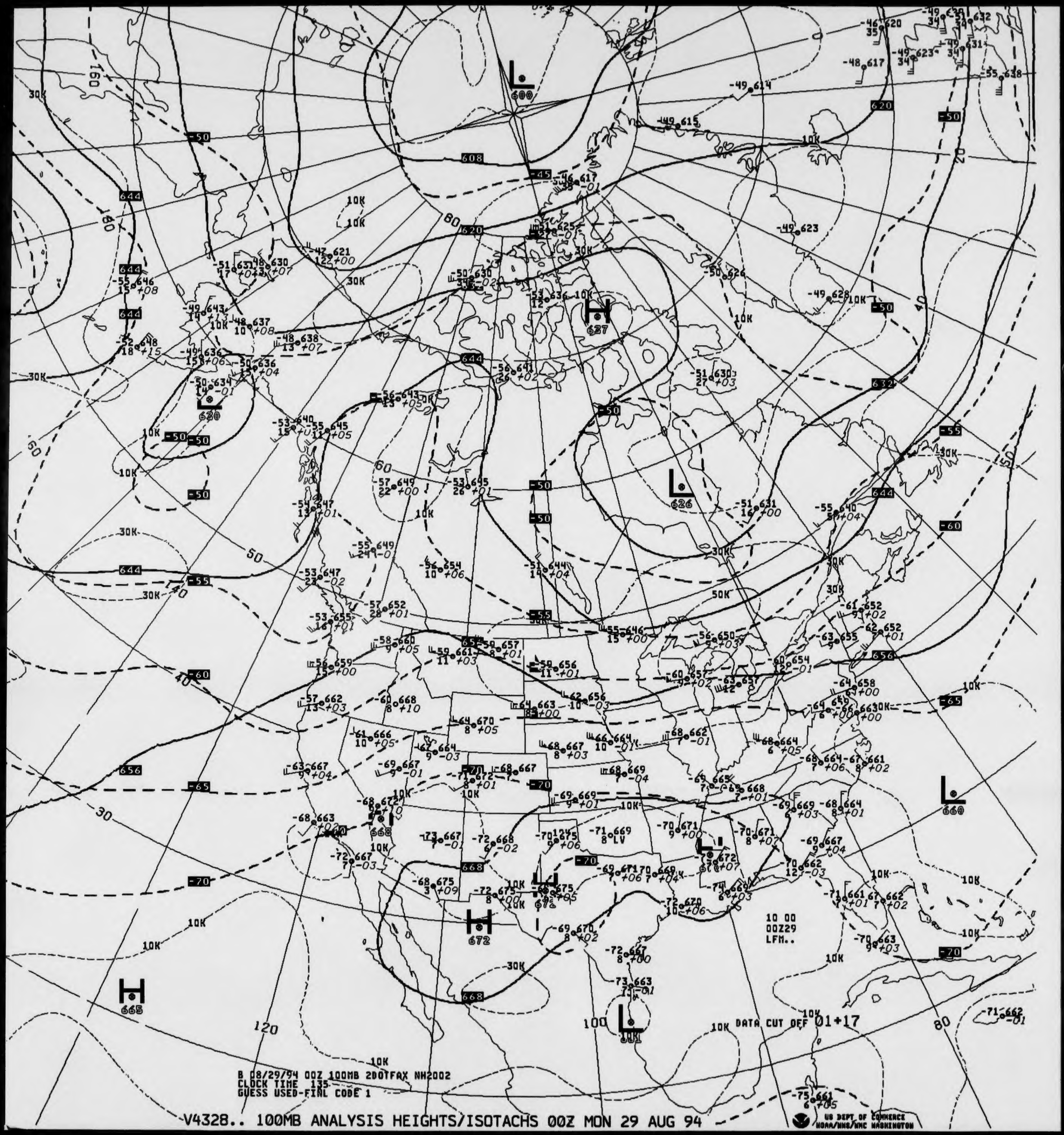
B 08/29/94 00Z 100MB 2DOTFAX NH2002
CLOCK TIME 135
GUESS USED-FINL CODE 1
10 00
00Z29
LFM..
DATA CUT OFF 01+17
V4328.. 100MB ANALYSIS HEIGHTS/ISOTACHS 00Z MON 29 AUG 94
US DEPT OF COMMERCE
NOAA/NWS/NMC WASHINGTON

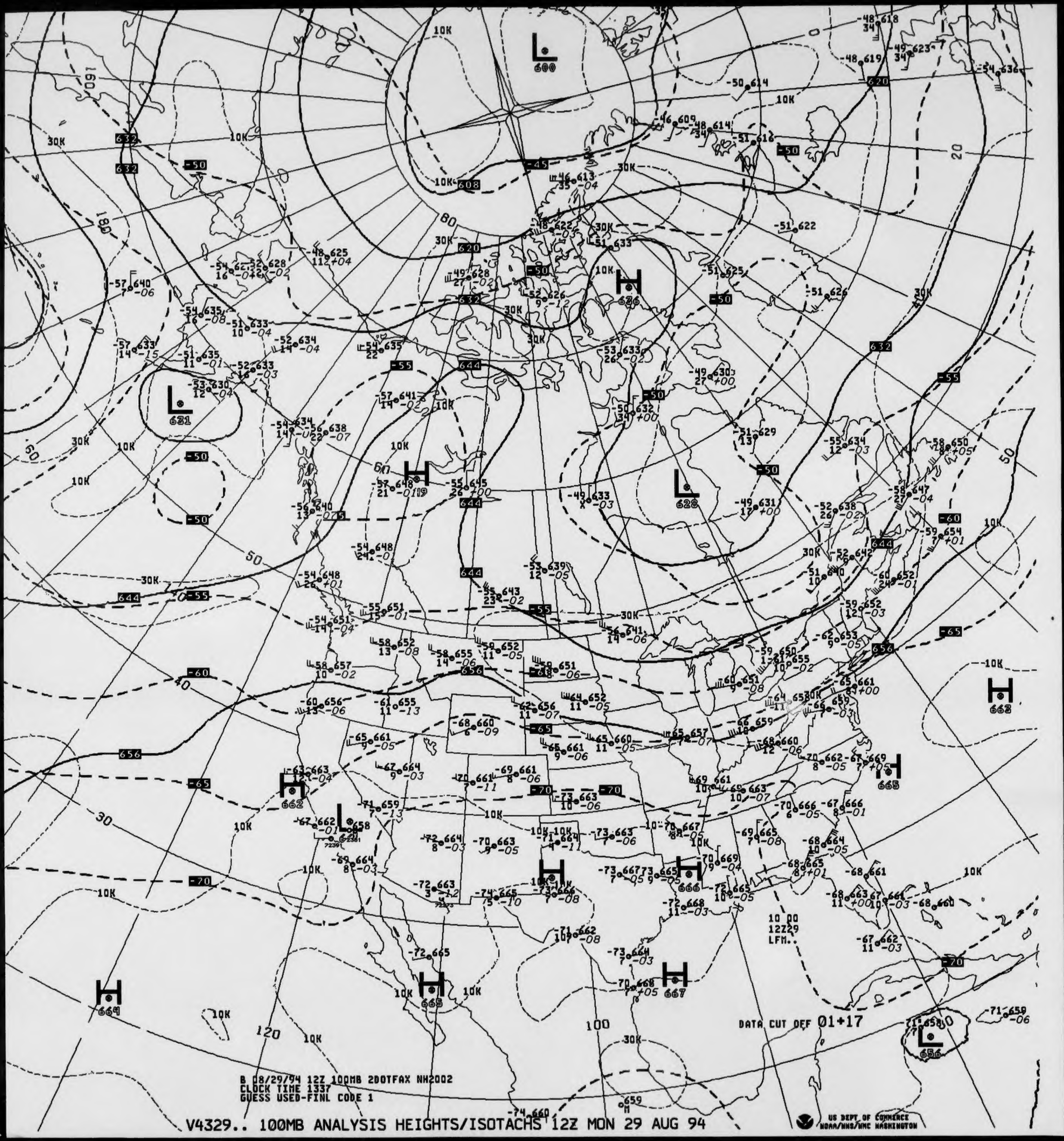
B 08/29/94 12Z 100MB 2DOTFAX NH2002
CLOCK TIME 1337
GUESS USED-FINL CODE 1
V4329.. 100MB ANALYSIS HEIGHTS/ISOTACHS 12Z MON 29 AUG 94
DATA CUT OFF 01+17
10 00
12Z29
LFM..
US DEPT OF COMMERCE
NOAA/NWS/NMC WASHINGTON

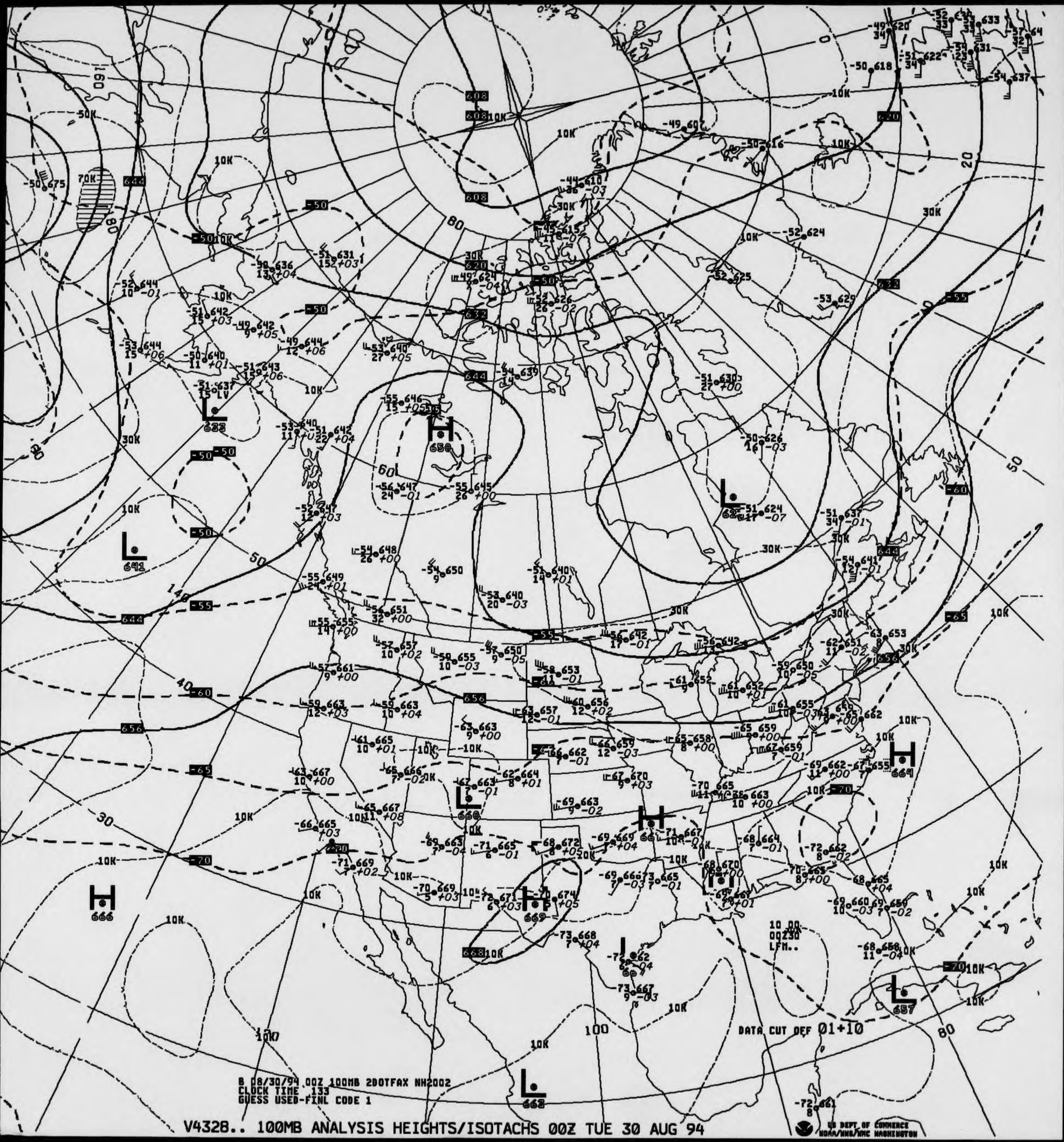
B 08/30/94 00Z 100MB 2DOTFAX NH2002
CLOCK TIME 133
GUESS USED-FINL CODE 1
10 00
00Z30
LFM..
DATA CUT OFF 01+10
V4328.. 100MB ANALYSIS HEIGHTS/ISOTACHS 00Z TUE 30 AUG 94
US DEPT OF COMMERCE
NOAA/NWS/NMC WASHINGTON

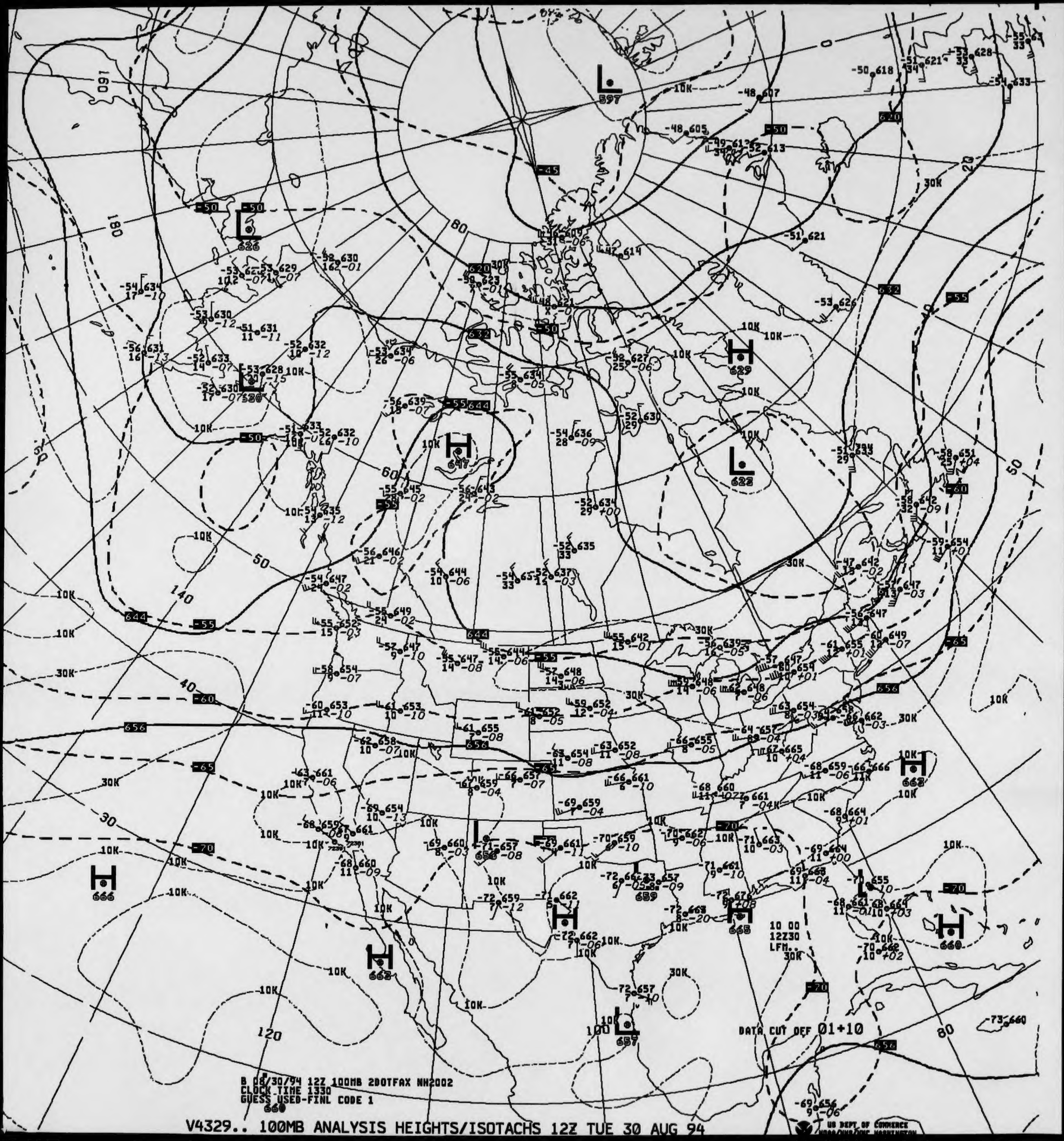
597
626
629
622
647
666
662
644
656
663
665
660
657
632
620
-45
-50
-55
-60
-65
-70
10K
30K
50
60
80
100
120
140
160
180
B 08/30/94 12Z 100MB 2DOTFAX NH2002
CLOCK TIME 1330
GUESS USED-FINL CODE 1
DATA CUT OFF 01+10
10 00
12Z30
LFM..
V4329.. 100MB ANALYSIS HEIGHTS/ISOTACHS 12Z TUE 30 AUG 94
US DEPT. OF COMMERCE

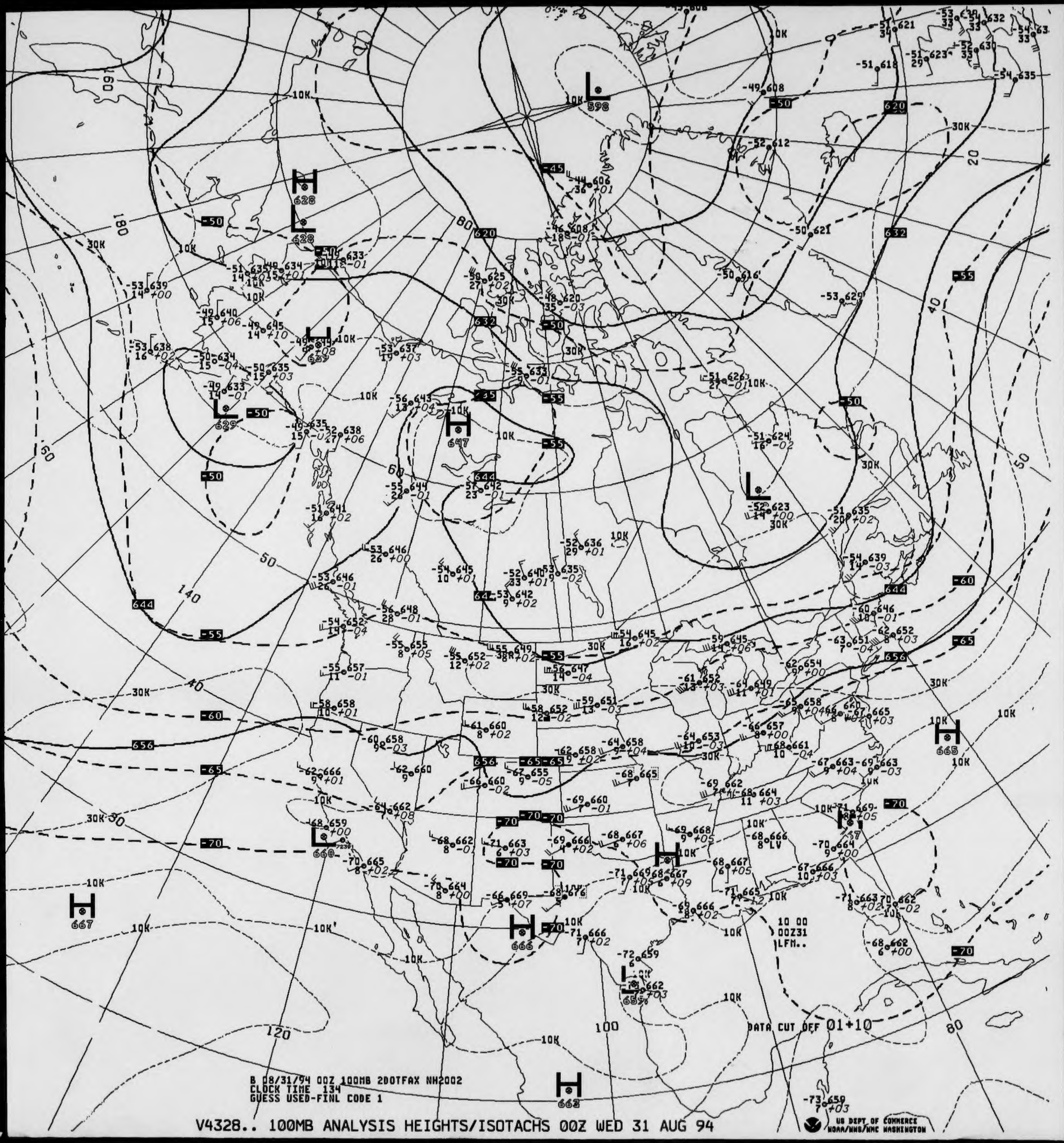
B 08/31/94 00Z 100MB 2DOTFAX NH2002
CLOCK TIME 134
GUESS USED-FINL CODE 1
V4328.. 100MB ANALYSIS HEIGHTS/ISOTACHS 00Z WED 31 AUG 94
DATA CUT OFF 01+10
10 00
00Z31
LFM..
US DEPT OF COMMERCE
NOAA/NWS/NMC WASHINGTON

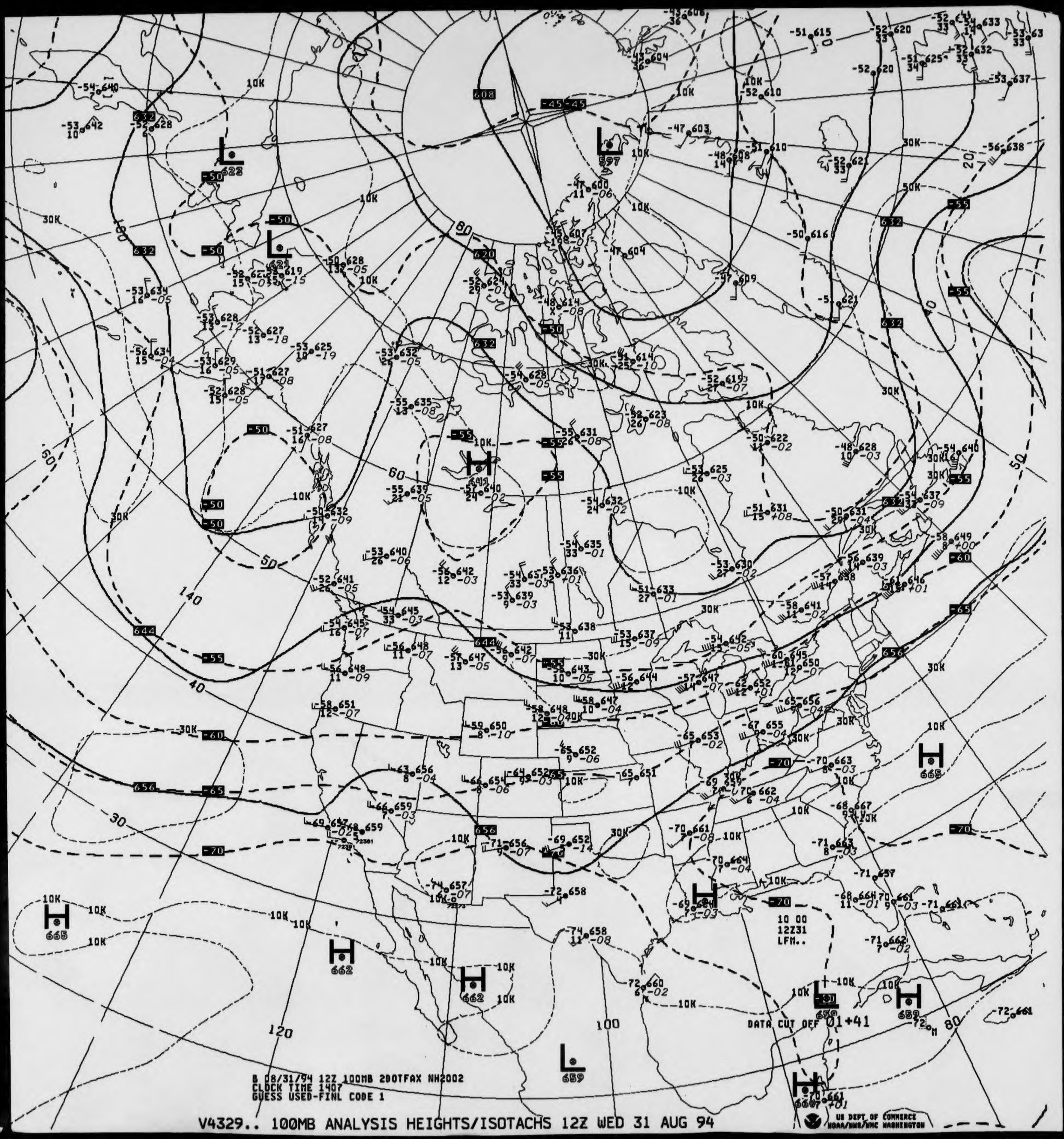

V4329.. 100MB ANALYSIS HEIGHTS/ISOTACHS 12Z WED 31 AUG 94

NA Form 48 - 366A
(. 8 - 83)

U.S. Department of Commerce
National Oceanic and Atmospheric Administration
National Environmental Satellite, Data, and Information Service
National Climatic Data Center

100 MB CONSTANT PRESSURE CHARTS

STRATOSPHERIC

ALL RECORDS ARE THE BEST AVAILABLE FOR FILMING.

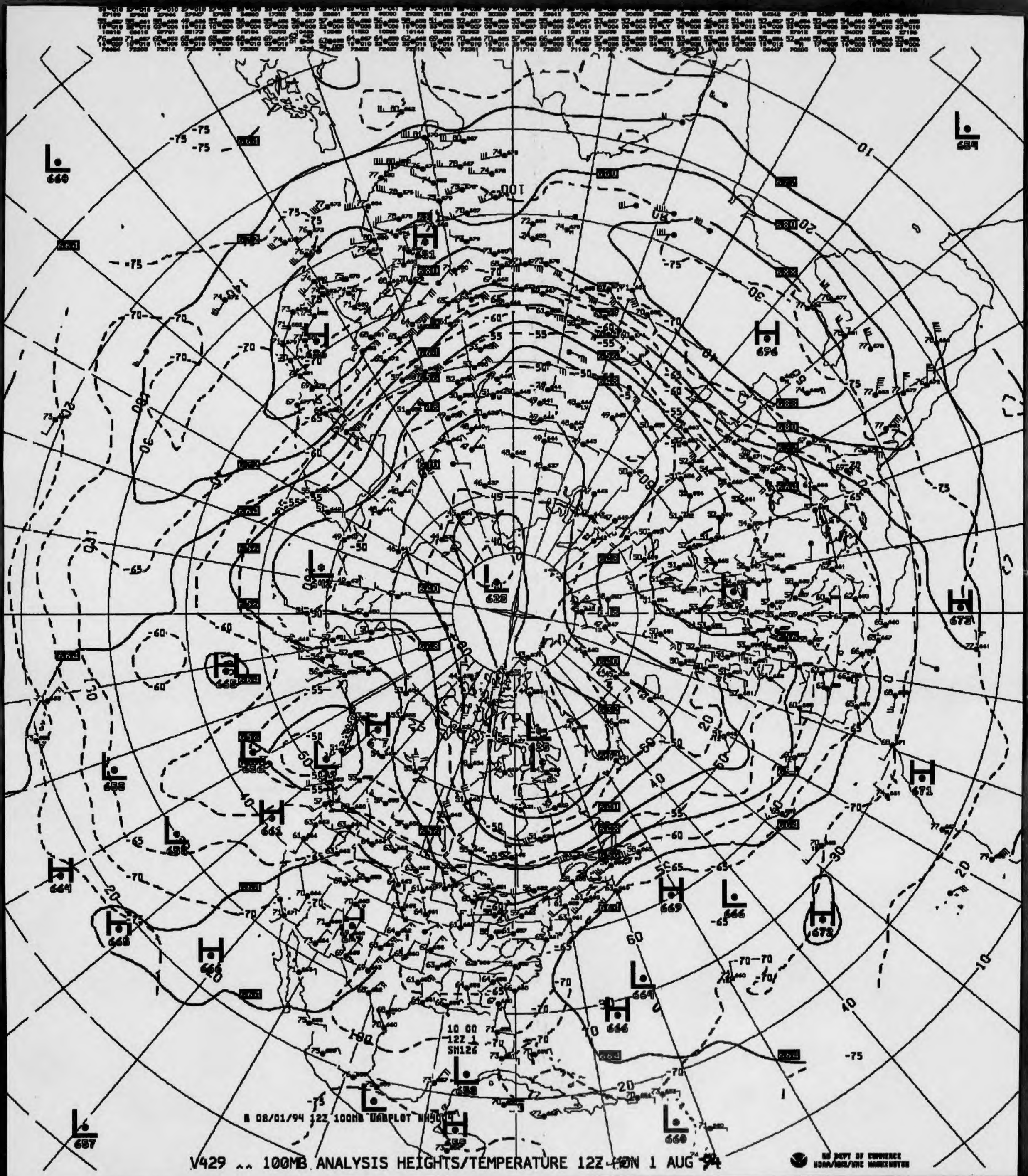
V429 .. 100MB ANALYSIS HEIGHTS/TEMPERATURE 12Z THRU 1 AUG 94
B 08/01/94 12Z 100MB UABPLOT NAVOCEANO
10 00
12Z 1
SM126
DO DEPT OF COMMERCE
NOAA/NWS/NMC WASHINGTON

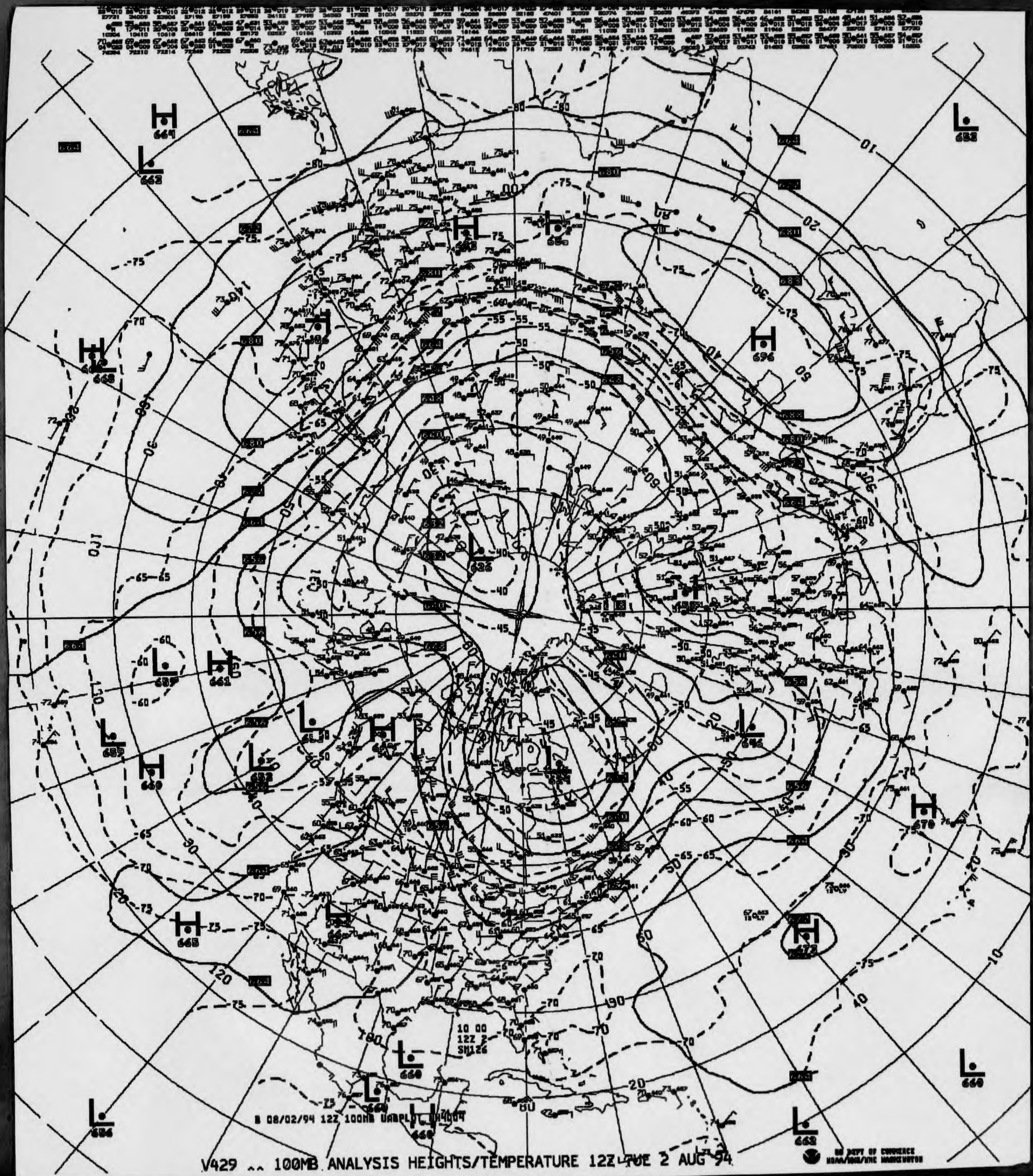

V429 .. 100MB ANALYSIS HEIGHTS/TEMPERATURE 12Z TUE 2 AUG 94

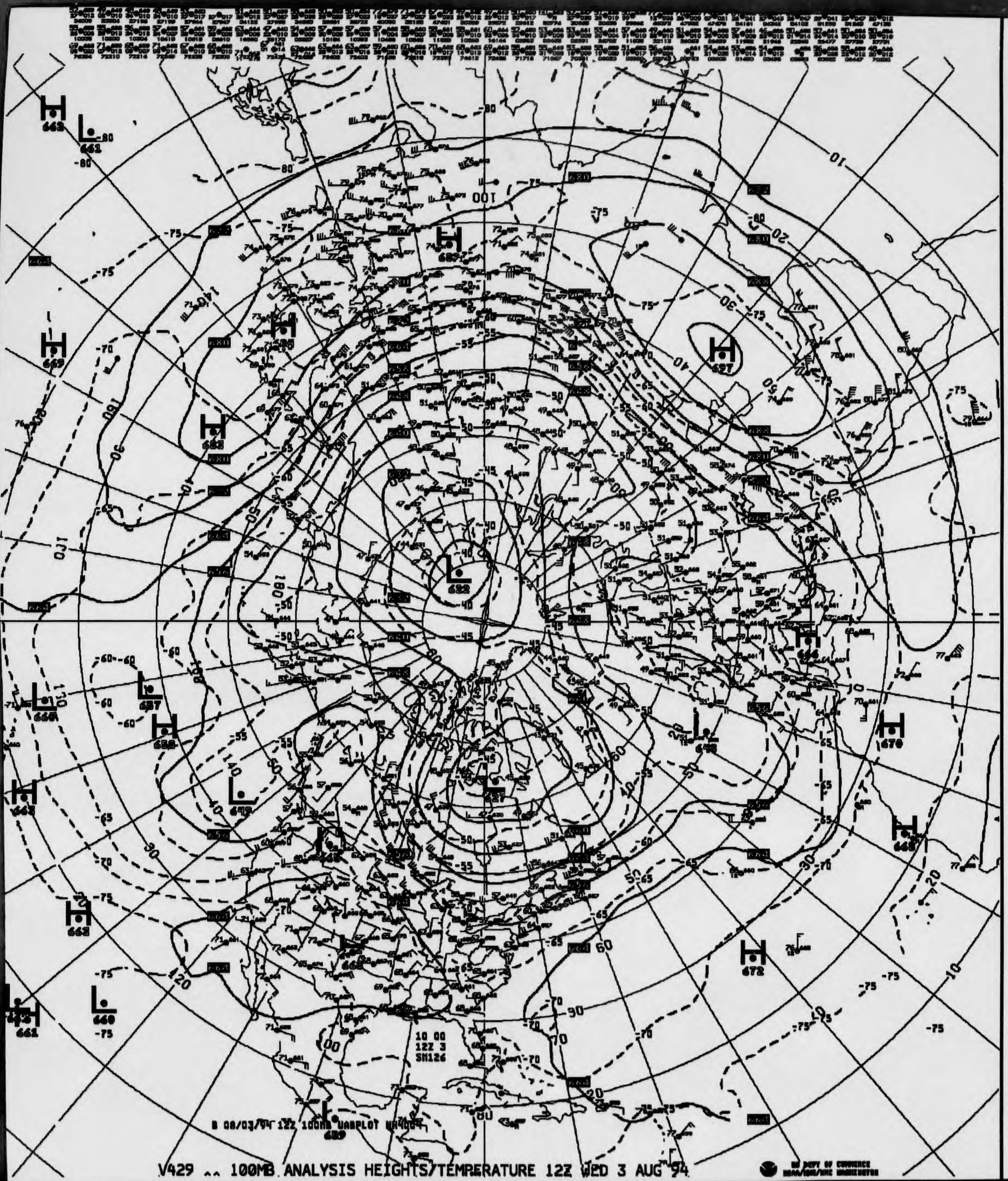
10 00
12Z 3
SM126
B 08/03/94 12Z 100MB UABPLOT WH4004
V429 .. 100MB ANALYSIS HEIGHTS/TEMPERATURE 12Z WED 3 AUG 94

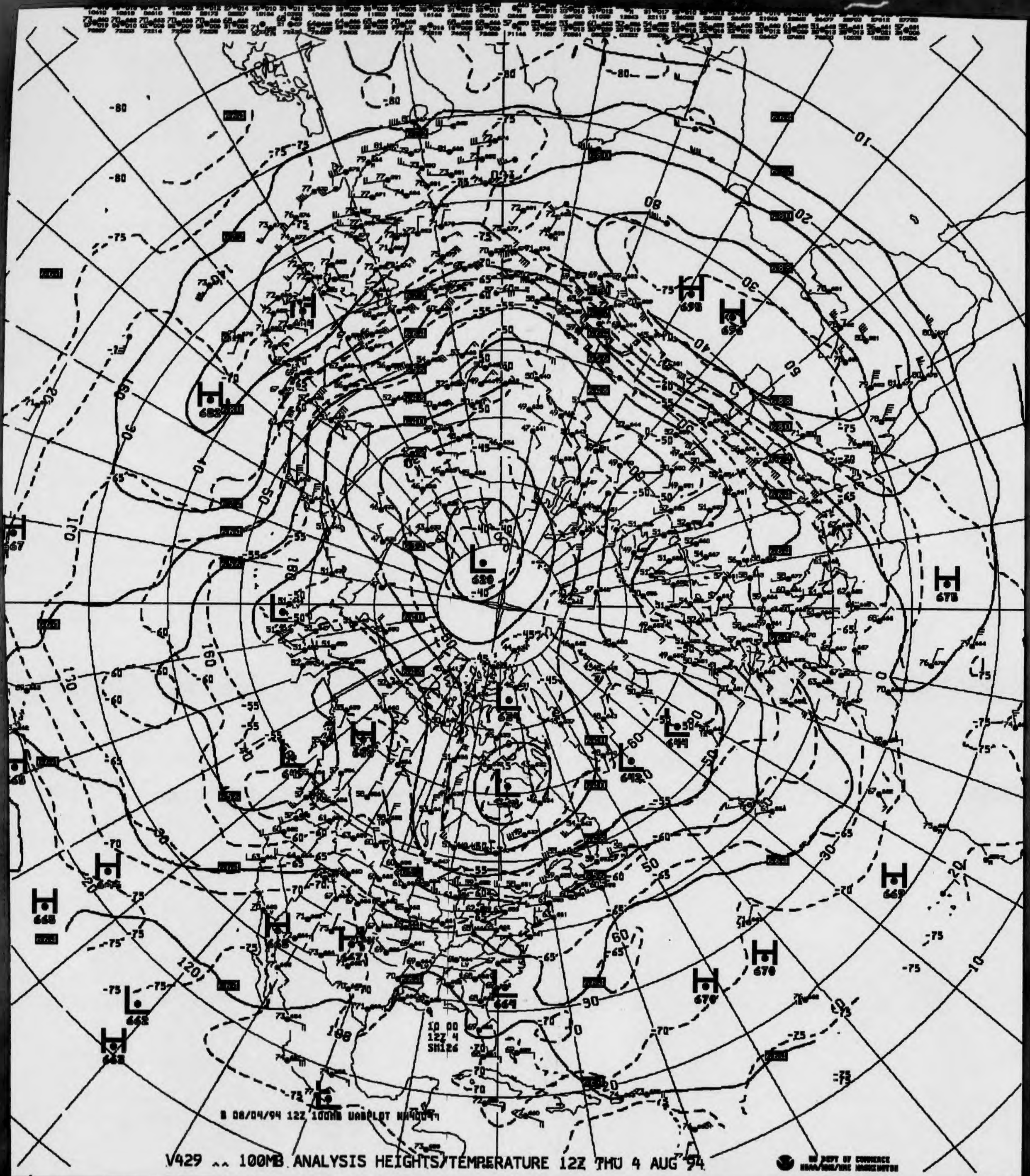

V429 .. 100MB ANALYSIS HEIGHTS/TEMPERATURE 12Z THU 4 AUG 94

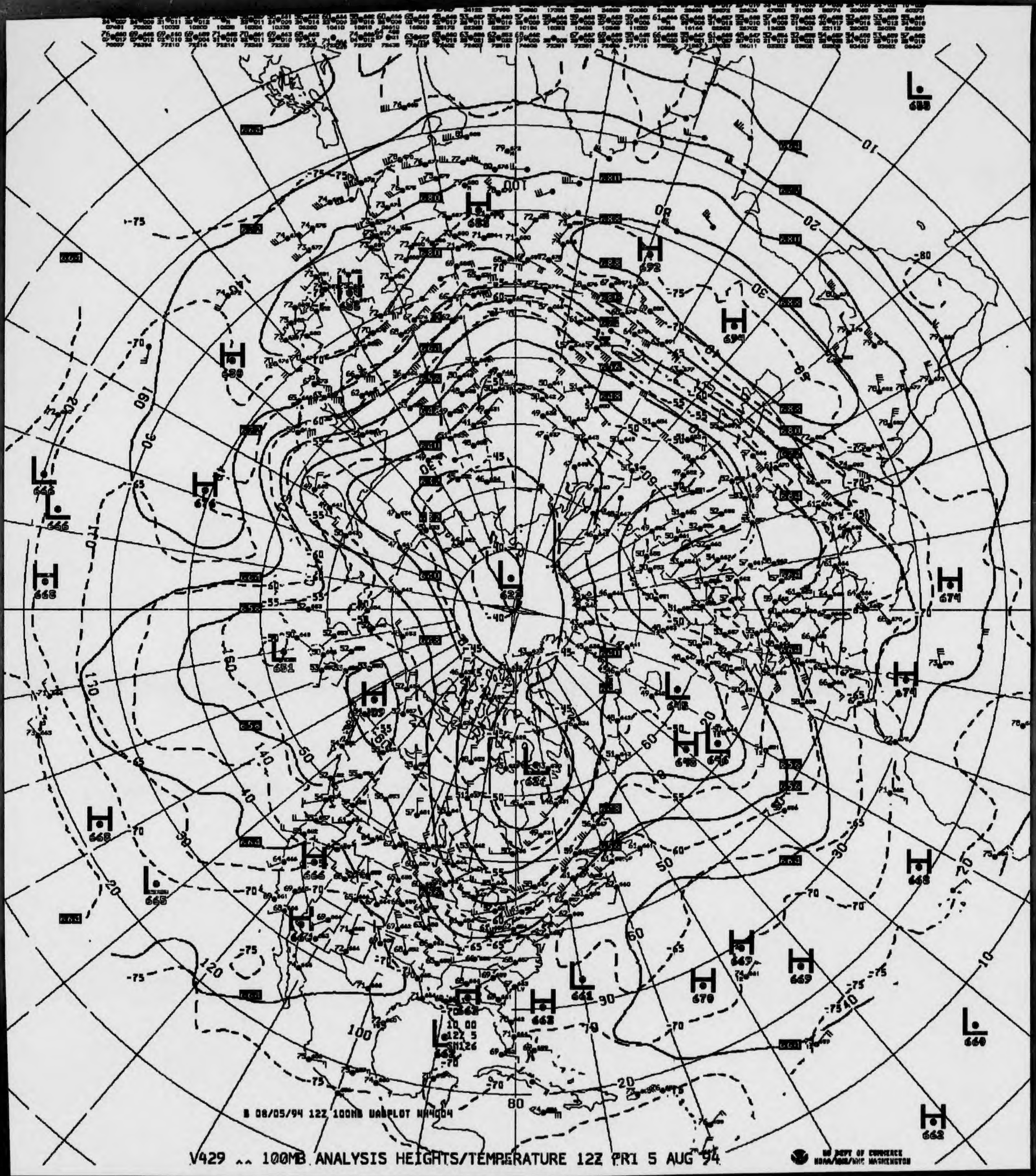
B 08/05/94 12Z 100MB UABPLOT NMCG04
V429 .. 100MB ANALYSIS HEIGHTS/TEMPERATURE 12Z FRI 5 AUG 94
US DEPT OF COMMERCE
NOAA/NWS/NMC WASHINGTON

10 00
12Z 6
SM126

B 08/06/94 12Z 100MB UABPLOT NH4GU41

V429 .. 100MB ANALYSIS HEIGHTS/TEMPERATURE 12Z SAT 6 AUG 94

DO DEPT OF COMMERCE
NOAA/NWS/NMC ANDREWS AFB MD

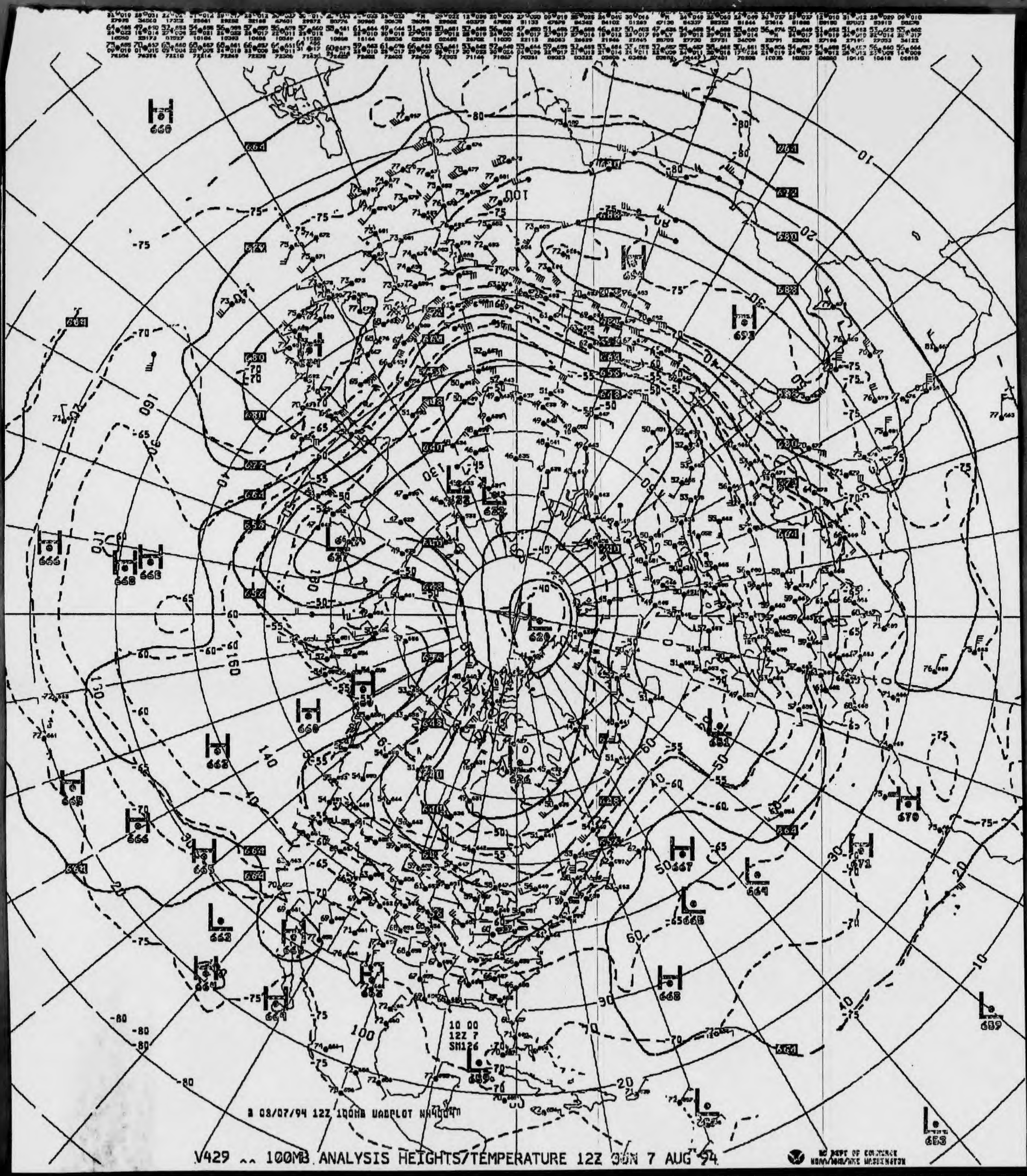
10 00
12Z 7
SM126
V429 .. 100MB ANALYSIS HEIGHTS/TEMPERATURE 12Z SUN 7 AUG 94

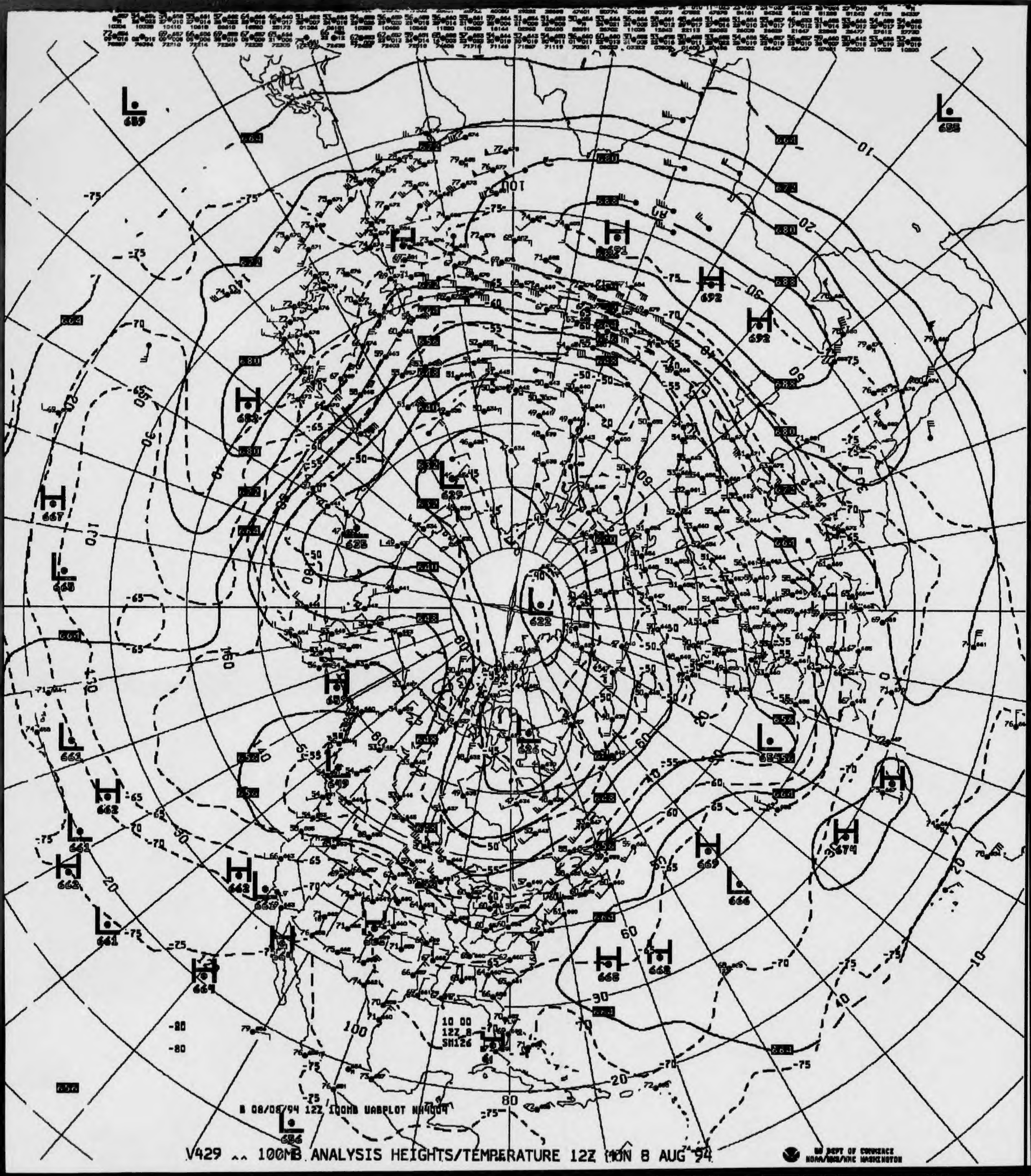

V429 .. 100MB ANALYSIS HEIGHTS/TEMPERATURE 12Z MON 8 AUG 94

US DEPT OF COMMERCE
NOAA/NWS/NMC WASHINGTON

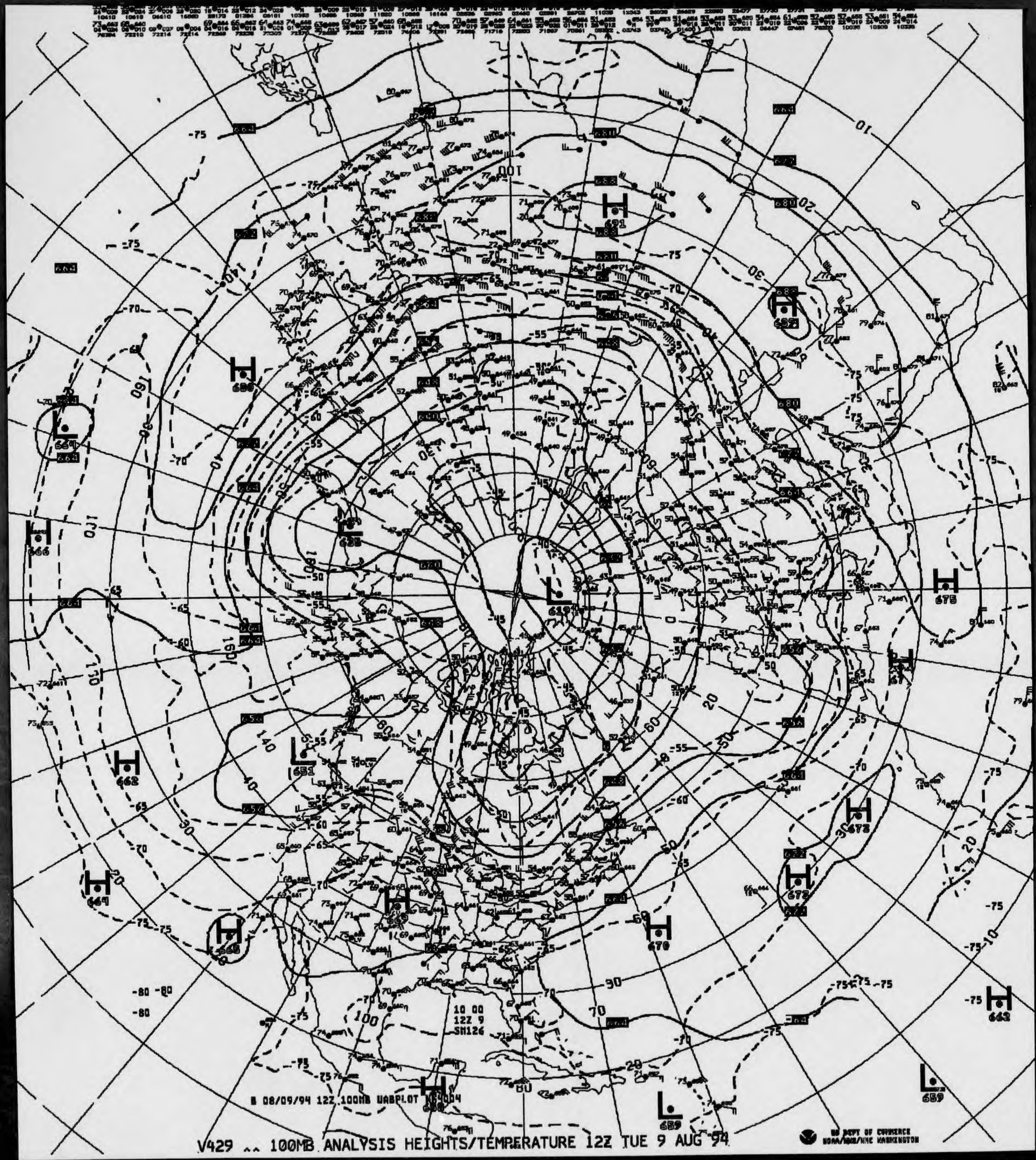
B 08/09/94 12Z 100MB UABPLOT NE4004
10 00
12Z 9
SM126
V429 .. 100MB ANALYSIS HEIGHTS/TEMPERATURE 12Z TUE 9 AUG 94
US DEPT OF COMMERCE
NOAA/NWS/NMC WASHINGTON

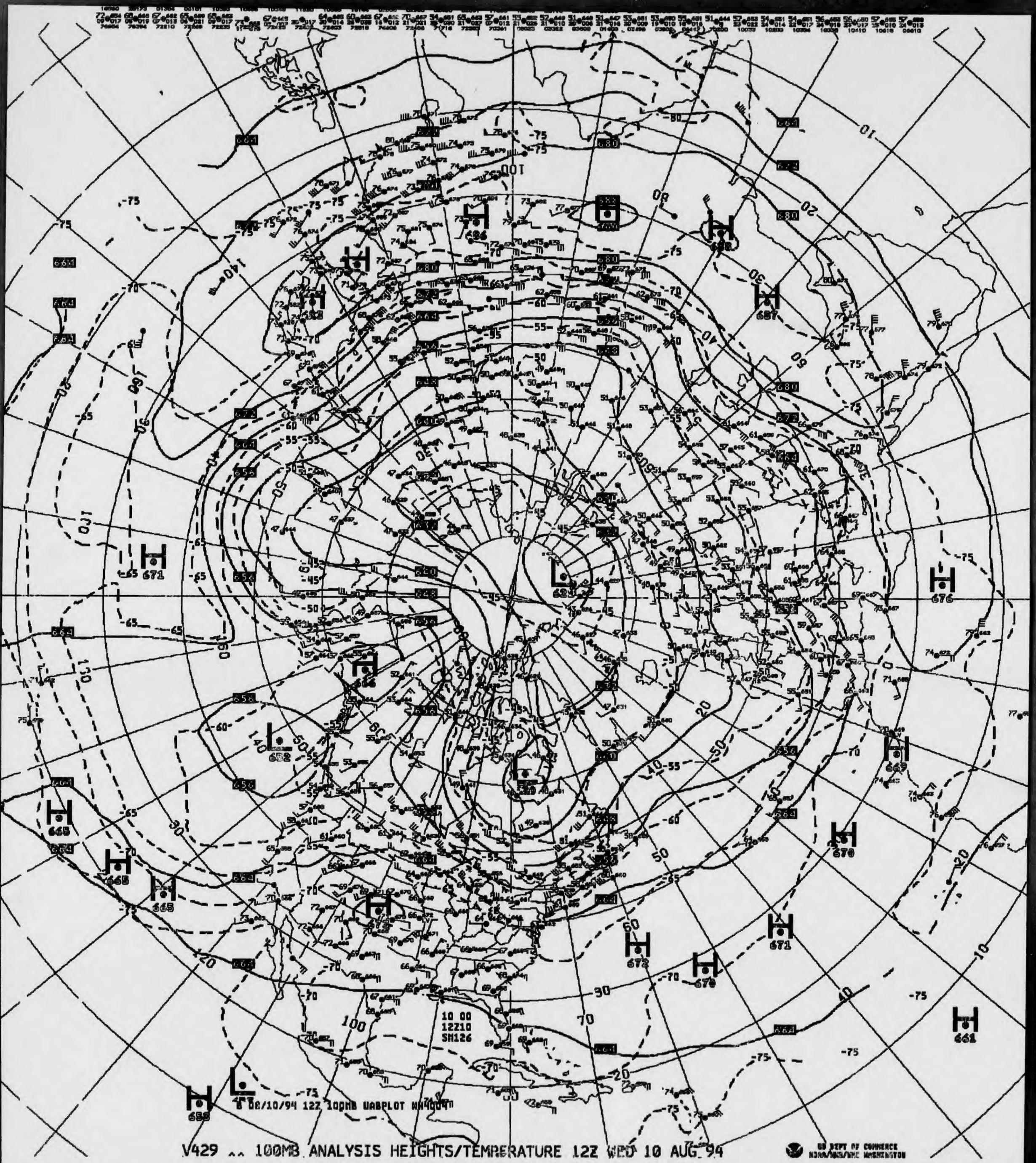
10 00
12Z10
SM126
08/10/94 12Z 100MB UABPLOT NH4004
V429 .. 100MB ANALYSIS HEIGHTS/TEMPERATURE 12Z WED 10 AUG 94
US DEPT OF COMMERCE

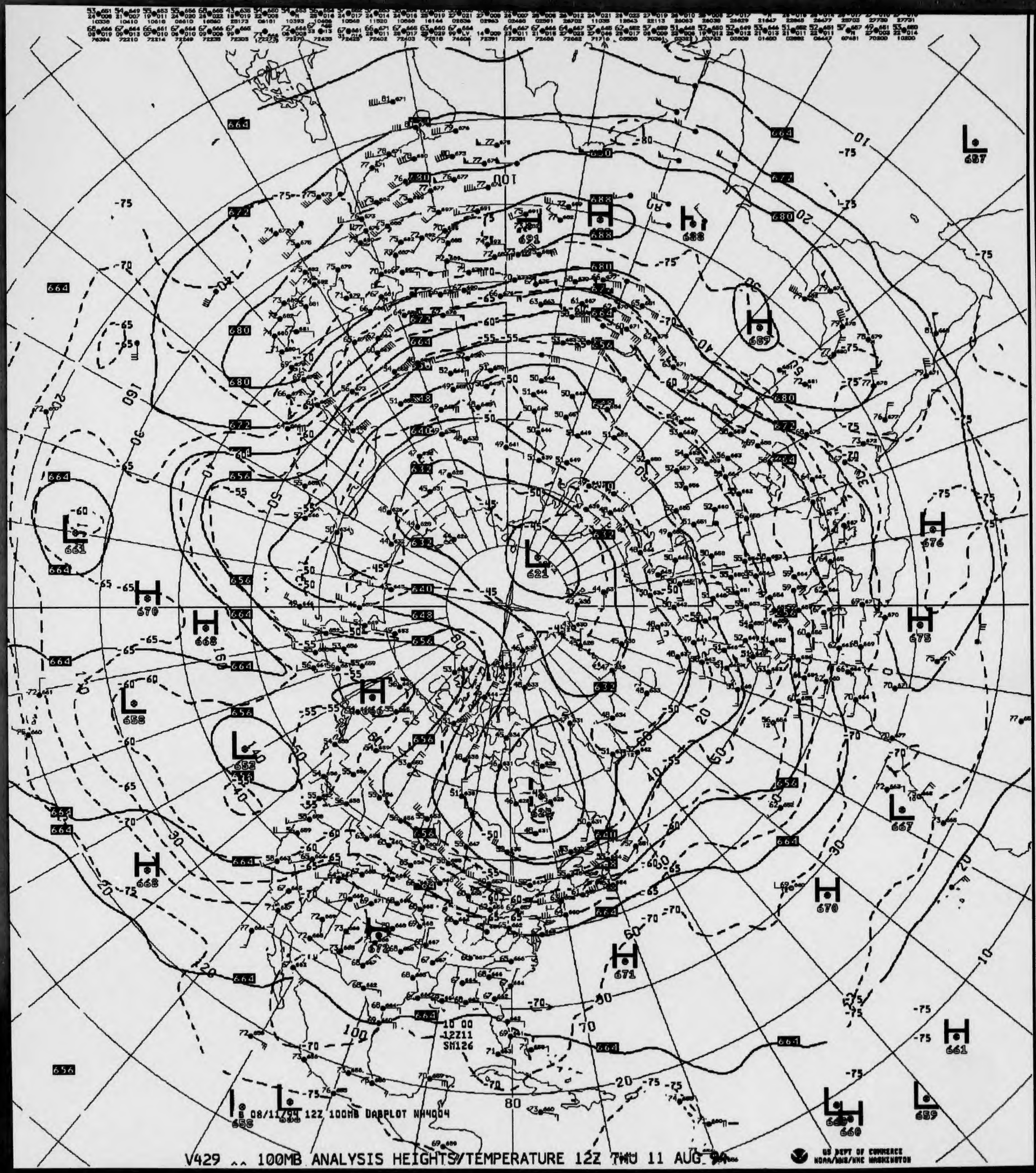
08/11/94 12Z 100MB DABPLOT NH4004
10 00
12Z11
SM126
V429 .. 100MB ANALYSIS HEIGHTS/TEMPERATURE 12Z THU 11 AUG 94
US DEPT OF COMMERCE
NOAA/NWS/NMC WASHINGTON


V429 .. 100MB ANALYSIS HEIGHTS/TEMPERATURE 12Z FRI 12 AUG 94
B 08/12/94 12Z 100MB UABPLOT NH4004
10 00
12Z12
SH126
DO DEPT OF COMMERCE
NOAA/NWS/NMC WASHINGTON

B 08/13/94 12Z 100MB UABPLOT NH4004

V429 .. 100MB ANALYSIS HEIGHTS/TEMPERATURE 12Z SAT 13 AUG 94

DOC DEPT OF COMMERCE
NOAA/NWS/NMC WASHINGTON

10 00
12Z14
SM126

B 08/14/94 12Z 100MB UABPLOT NH4004m

V429 -- 100MB ANALYSIS HEIGHTS/TEMPERATURE 12Z SUN 14 AUG 94

US DEPT OF COMMERCE
NOAA/NWS/NMC WASHINGTON


B 08/15/94 12Z 100MB UABPLOT NH4004
V429 .. 100MB ANALYSIS HEIGHTS/TEMPERATURE 12Z MON 15 AUG 94


R 08/16/94 12Z 100MB UABPLOT NH4004
V429 .. 100MB ANALYSIS HEIGHTS/TEMPERATURE 12Z TUE 16 AUG 94
DO DEPT OF COMMERCE
NOAA/NWS/NMC WASHINGTON


B 08/17/94 12Z 100MB UABPLOT NMC
10 00
12Z17
SM126
V429 .. 100MB ANALYSIS HEIGHTS/TEMPERATURE 12Z WED 17 AUG 94
DEPT OF COMMERCE
NOAA/NWS/NMC WASHINGTON

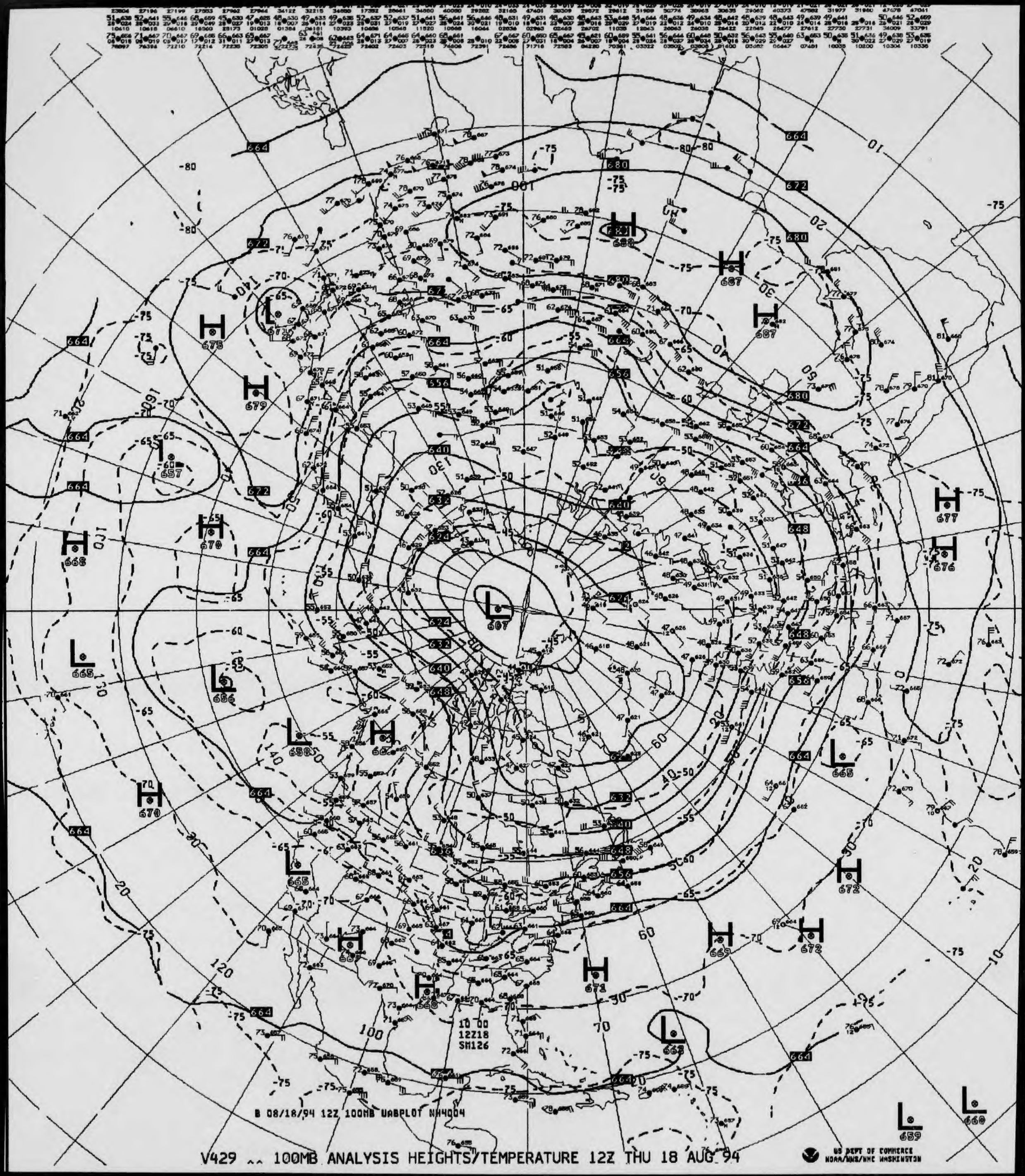
B 08/18/94 12Z 100MB UABPLOT NH4004
10 00
12Z18
SM126
V429 .. 100MB ANALYSIS HEIGHTS/TEMPERATURE 12Z THU 18 AUG 94
US DEPT OF COMMERCE
NOAA/NWS/NMC WASHINGTON

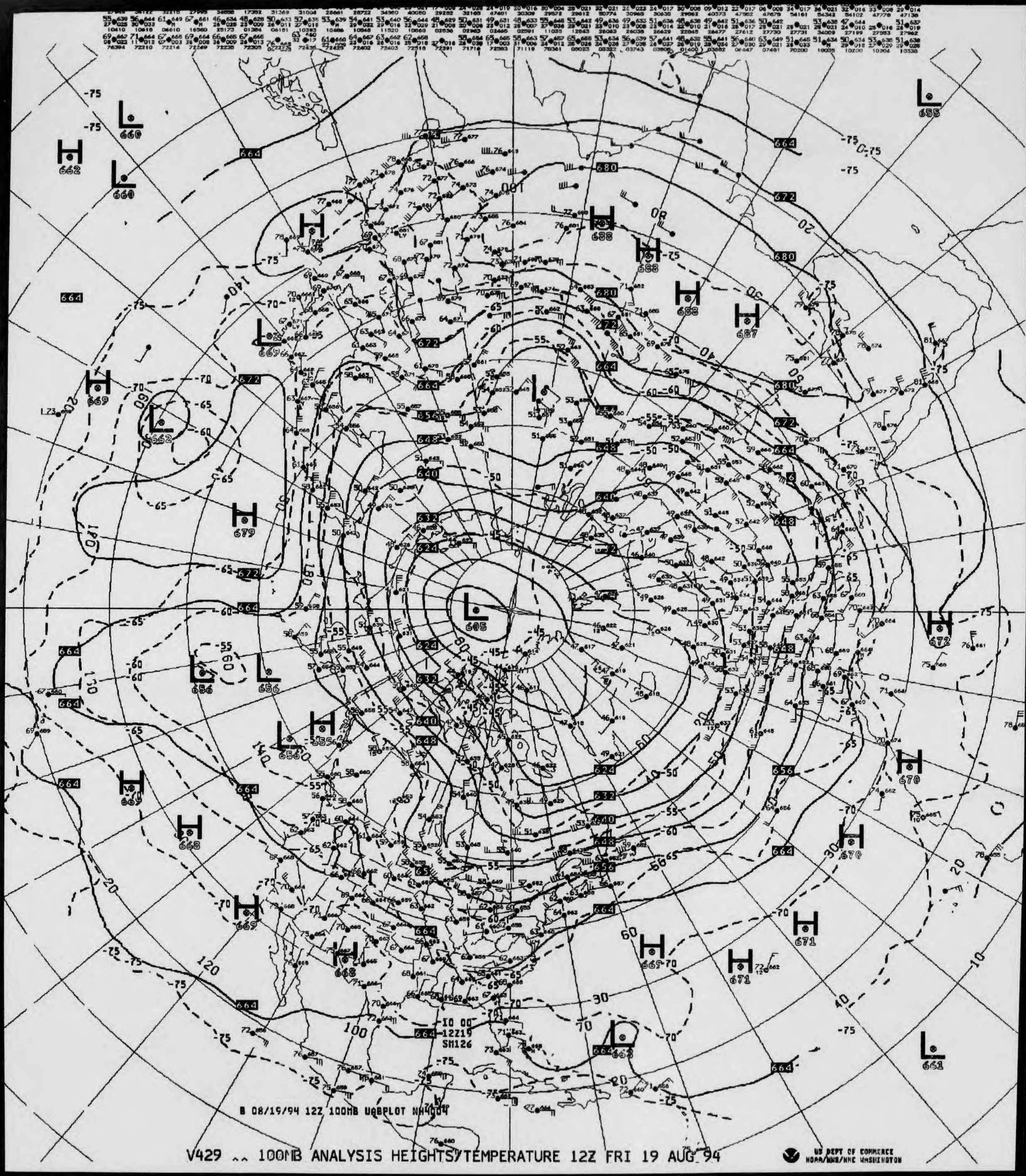
B 08/19/94 12Z 100MB UABPLOT NH4004
V429 .. 100MB ANALYSIS HEIGHTS/TEMPERATURE 12Z FRI 19 AUG 94
US DEPT OF COMMERCE
NOAA/NWS/NMC WASHINGTON

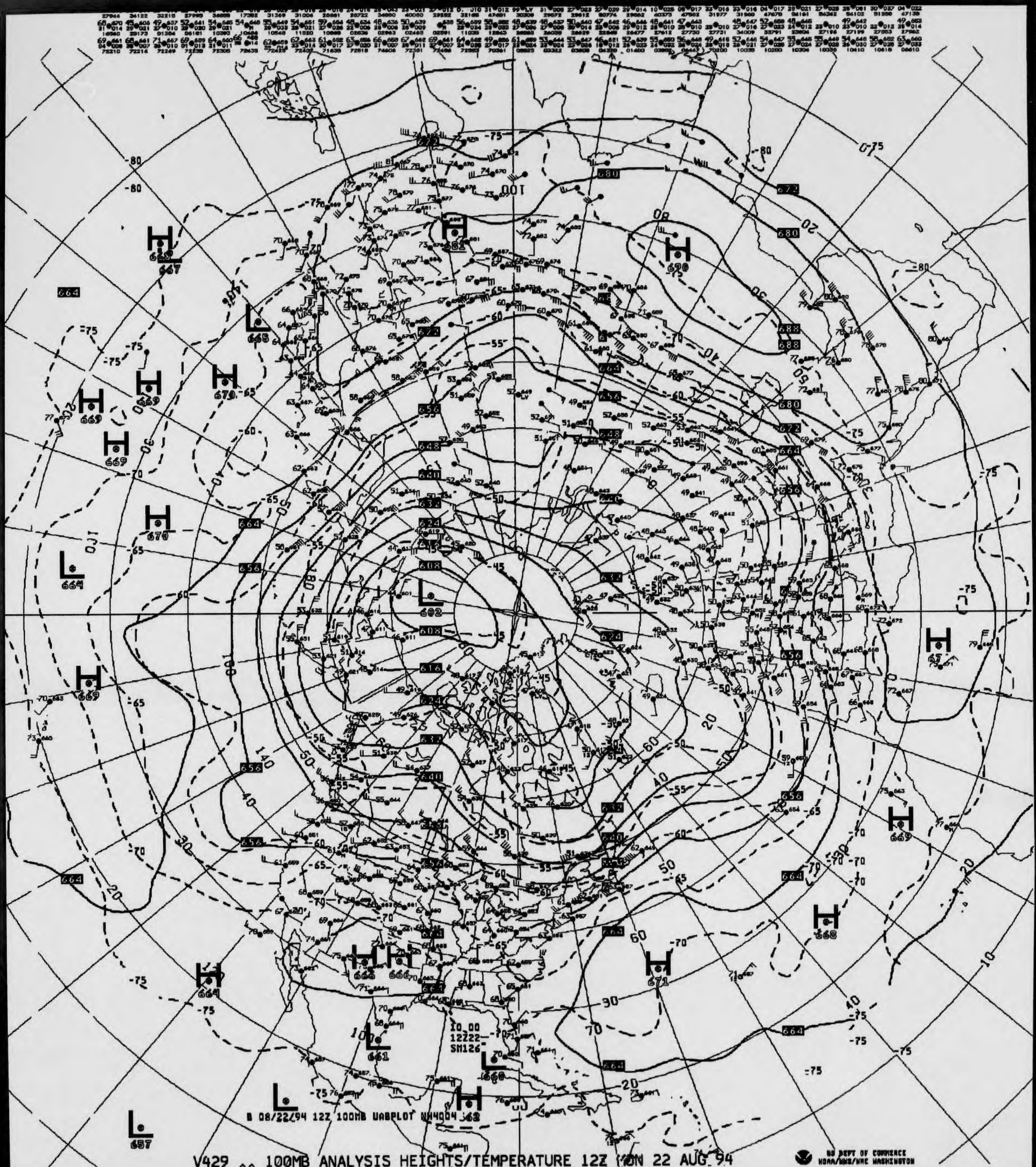
B 08/22/94 12Z 100MB UABPLOT NH4004 362
V429 .. 100MB ANALYSIS HEIGHTS/TEMPERATURE 12Z MON 22 AUG 94
US DEPT OF COMMERCE
NOAA/NWS/NMC WASHINGTON

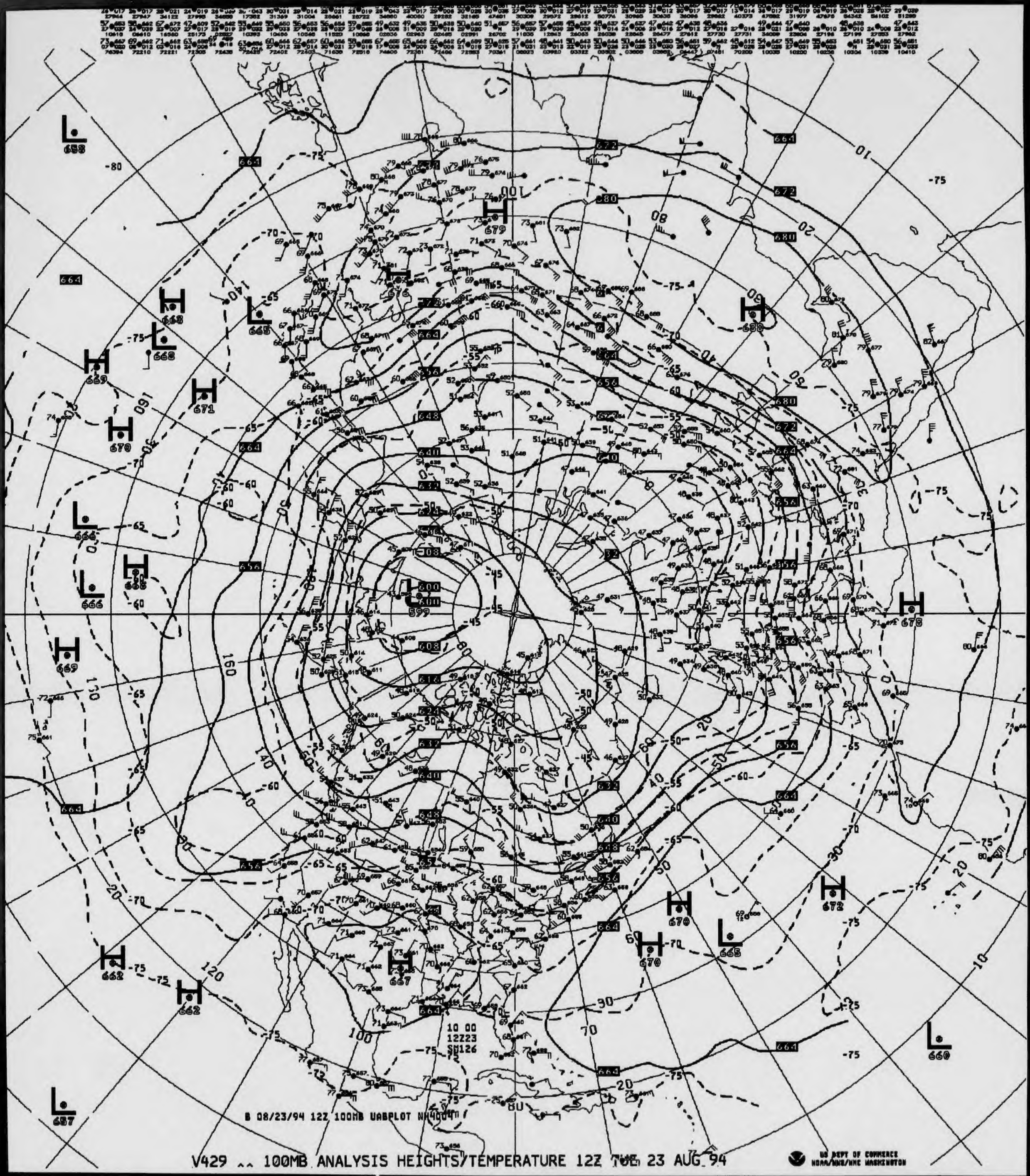
V429 .. 100MB ANALYSIS HEIGHTS/TEMPERATURE 12Z TUE 23 AUG 94
B 08/23/94 12Z 100MB UABPLOT NH4004
10 00
12Z23
SW126
US DEPT OF COMMERCE
NOAA/NWS/NMC WASHINGTON

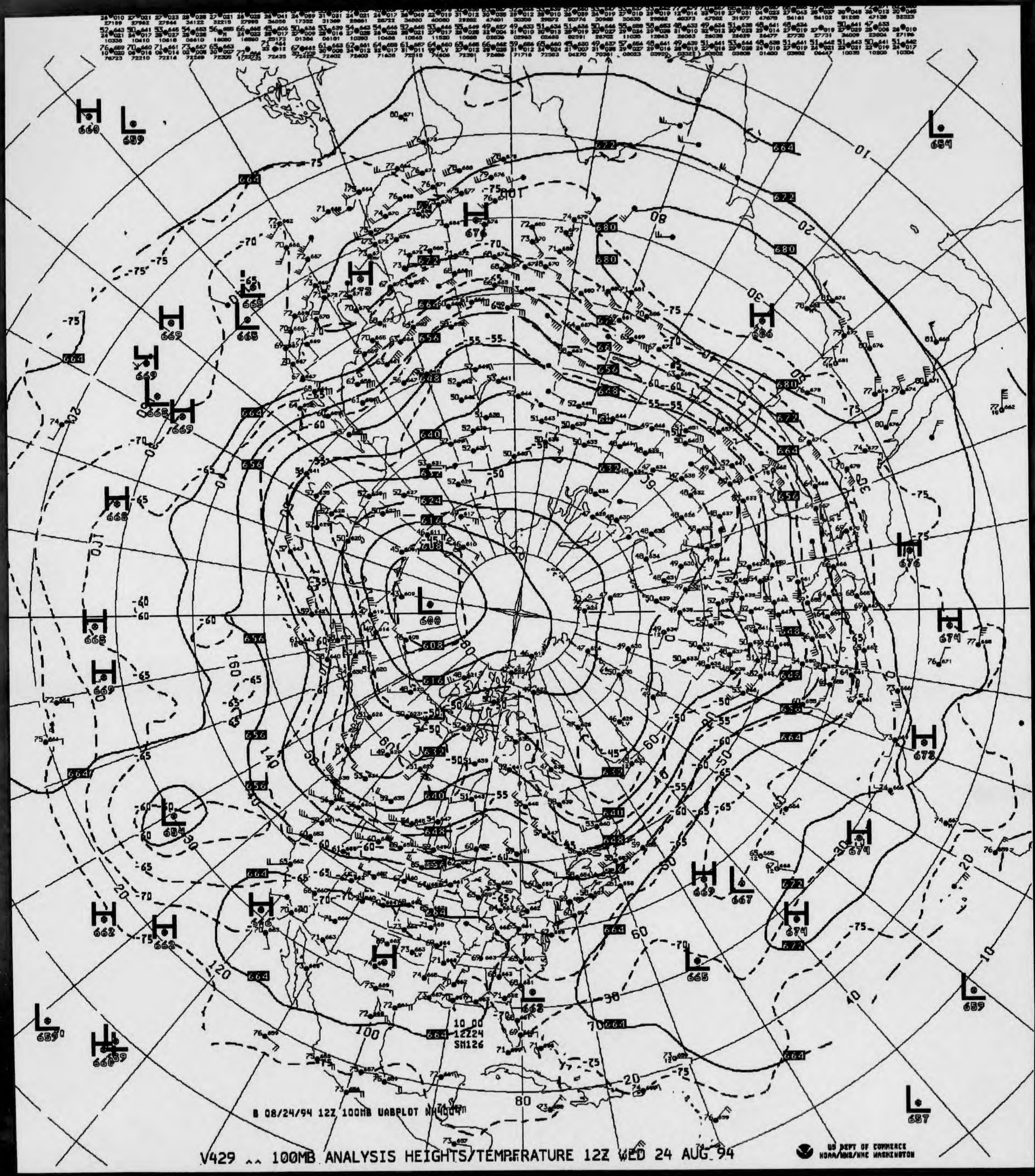
B 08/24/94 12Z 100MB UABPLOT NWS84
10 00
12Z24
SM126
V429 .. 100MB ANALYSIS HEIGHTS/TEMPERATURE 12Z WED 24 AUG 94
US DEPT OF COMMERCE
NOAA/NWS/NMC WASHINGTON

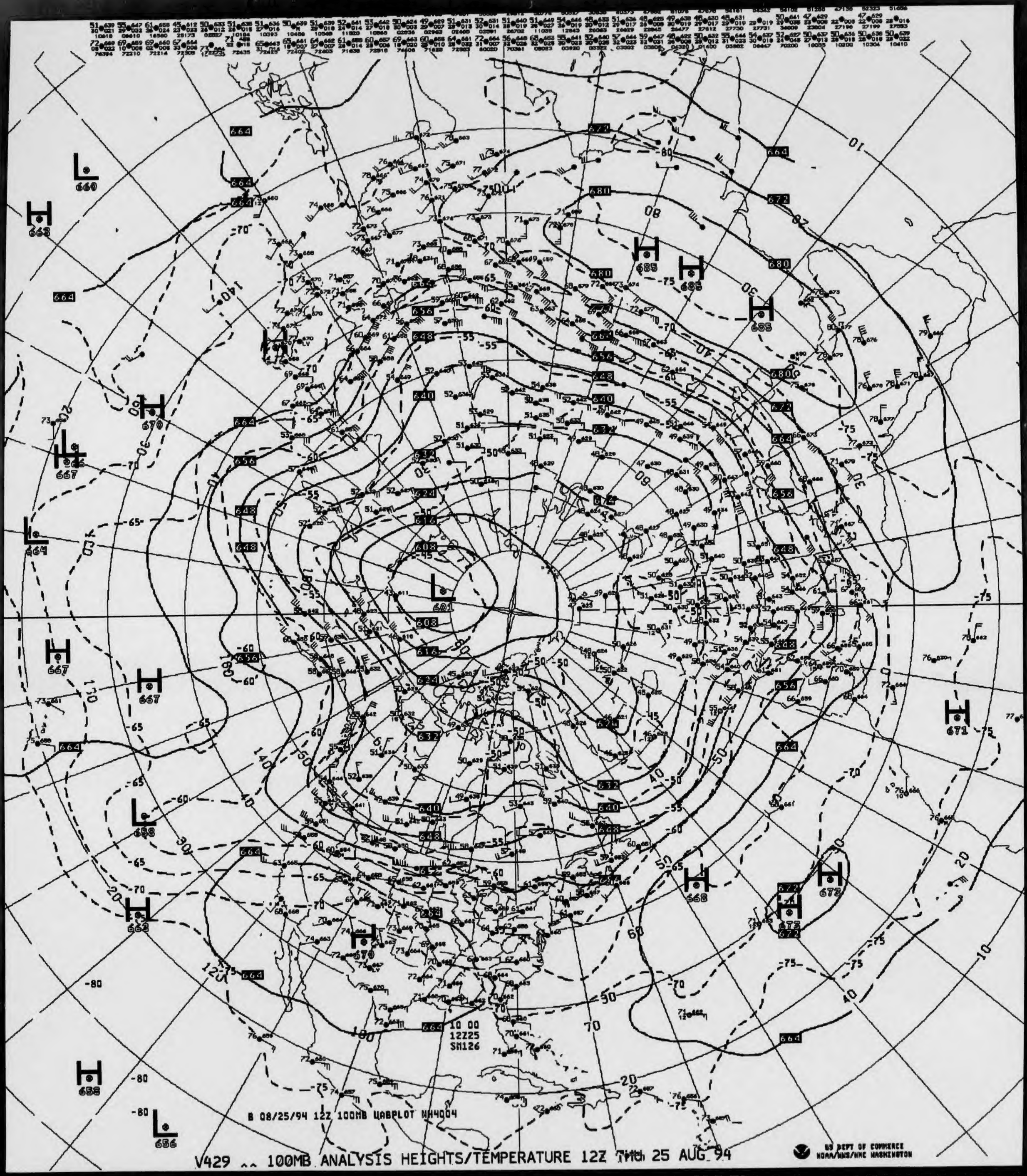
10 00
12Z25
SM126
B 08/25/94 12Z 100MB UABPLOT NH4004
V429 .. 100MB ANALYSIS HEIGHTS/TEMPERATURE 12Z THU 25 AUG 94
US DEPT OF COMMERCE
NOAA/NWS/NMC WASHINGTON

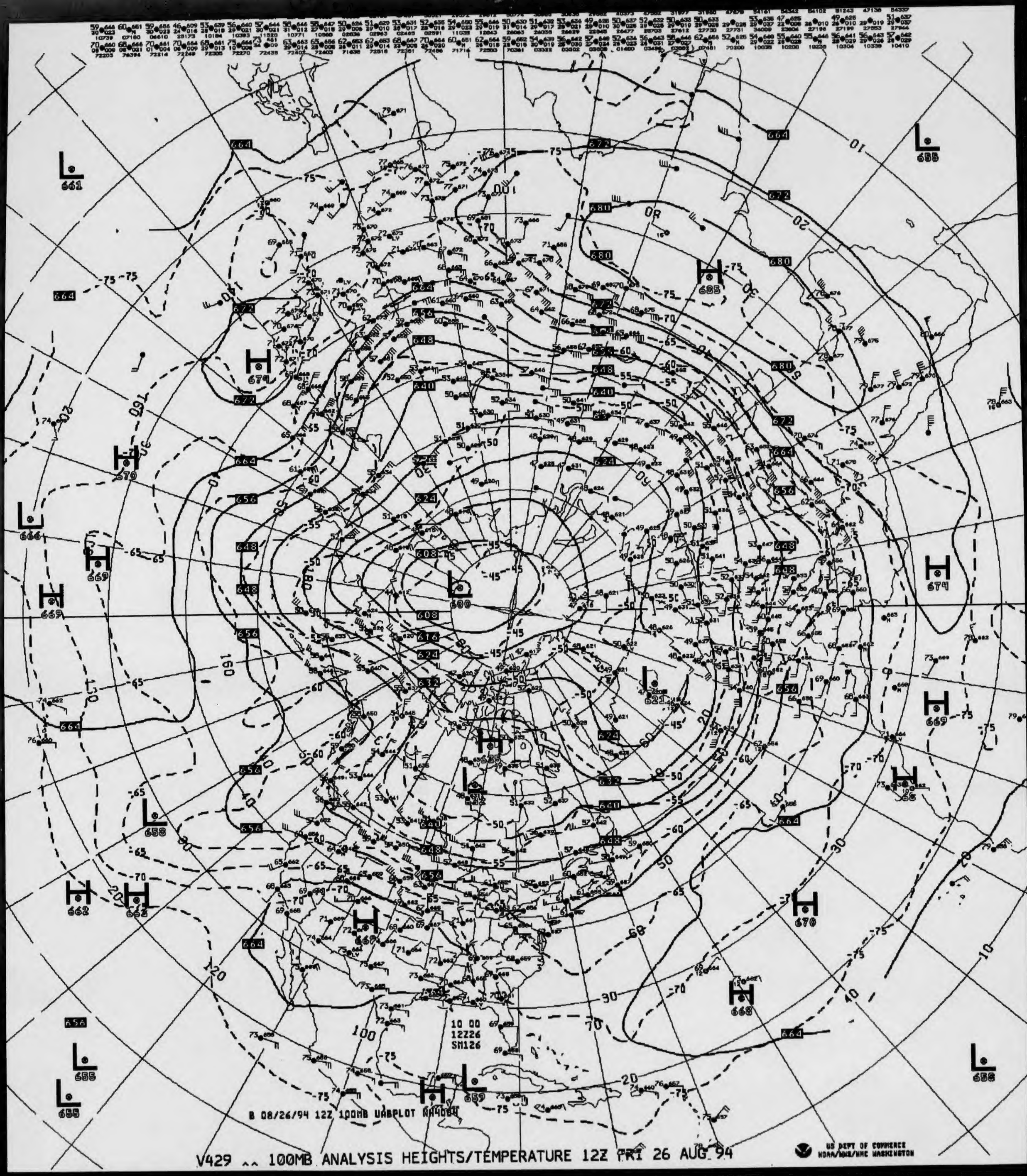
10 00
12Z26
SM126
B 08/26/94 12Z 100MB UABPLOT NH4084
V429 ^^ 100MB ANALYSIS HEIGHTS/TEMPERATURE 12Z FRI 26 AUG 94
US DEPT OF COMMERCE
NOAA/NWS/NMC WASHINGTON

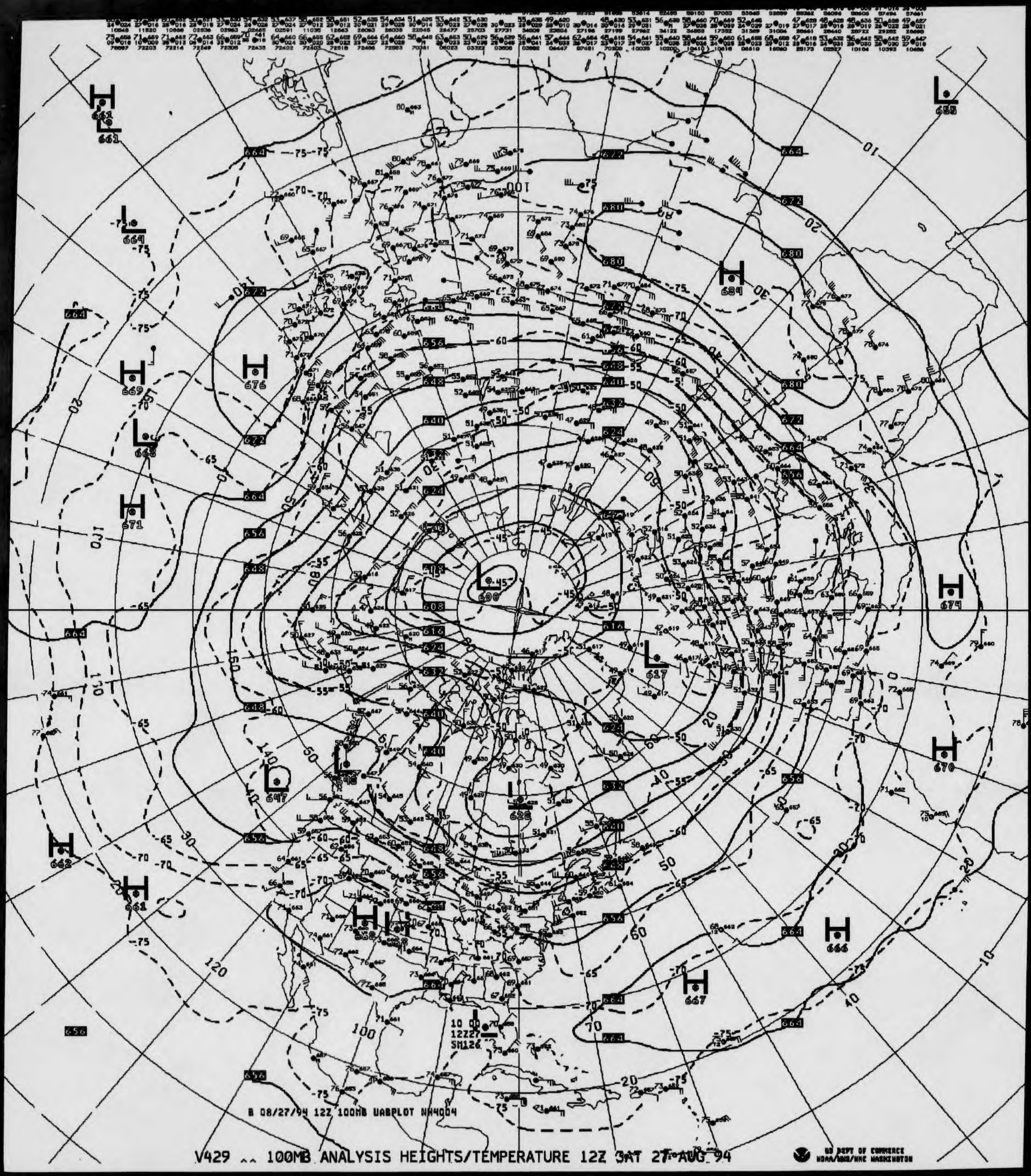
B 08/27/94 12Z 100MB UABPLOT NH4004
V429 .. 100MB ANALYSIS HEIGHTS/TEMPERATURE 12Z SAT 27 AUG 94
US DEPT OF COMMERCE
NOAA/NWS/NMC WASHINGTON

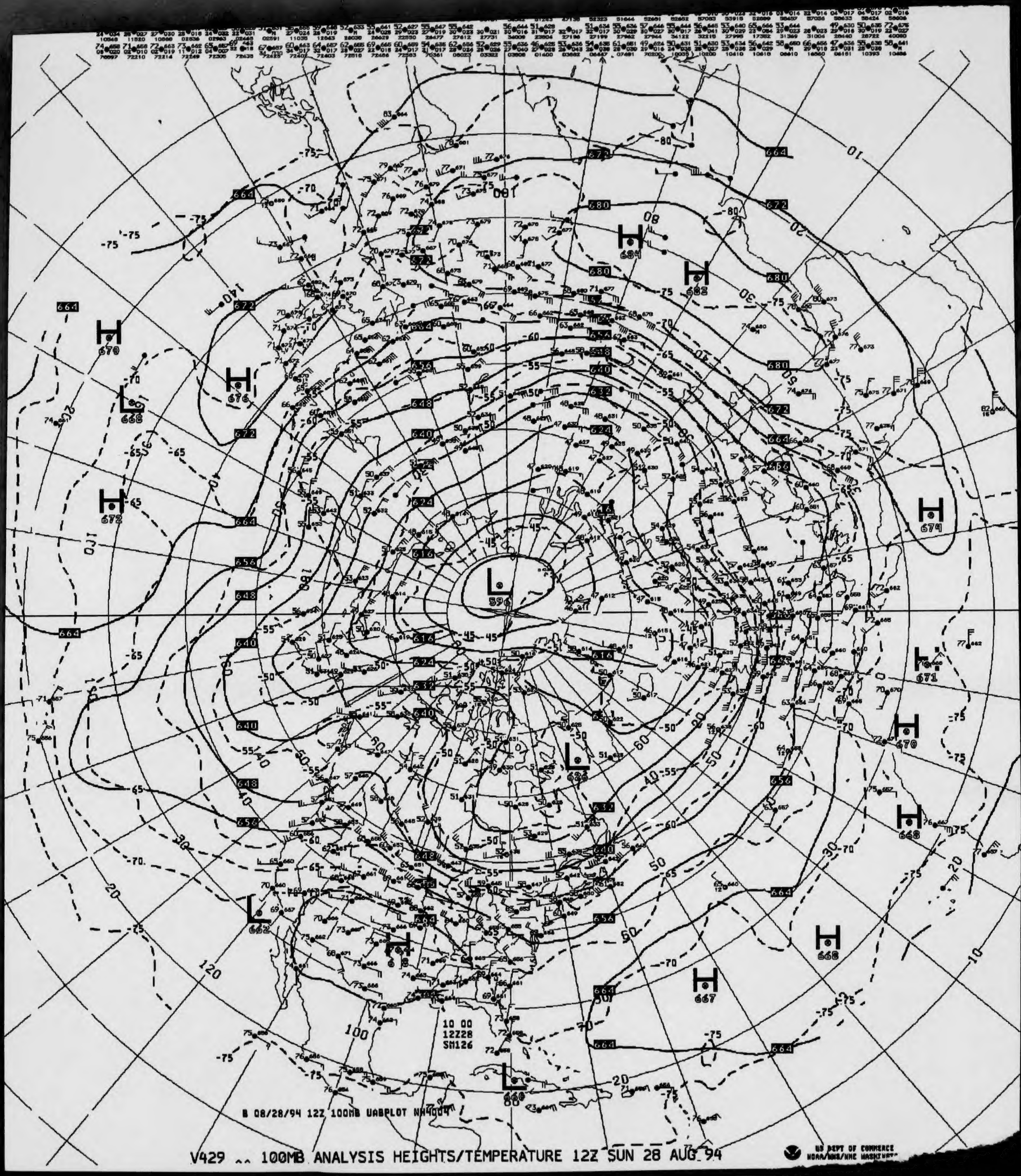
10 00
12Z28
SM126
B 08/28/94 12Z 100MB UABPLOT NH4004
V429 .. 100MB ANALYSIS HEIGHTS/TEMPERATURE 12Z SUN 28 AUG 94
US DEPT OF COMMERCE
NOAA/NWS/NMC WASHINGTON

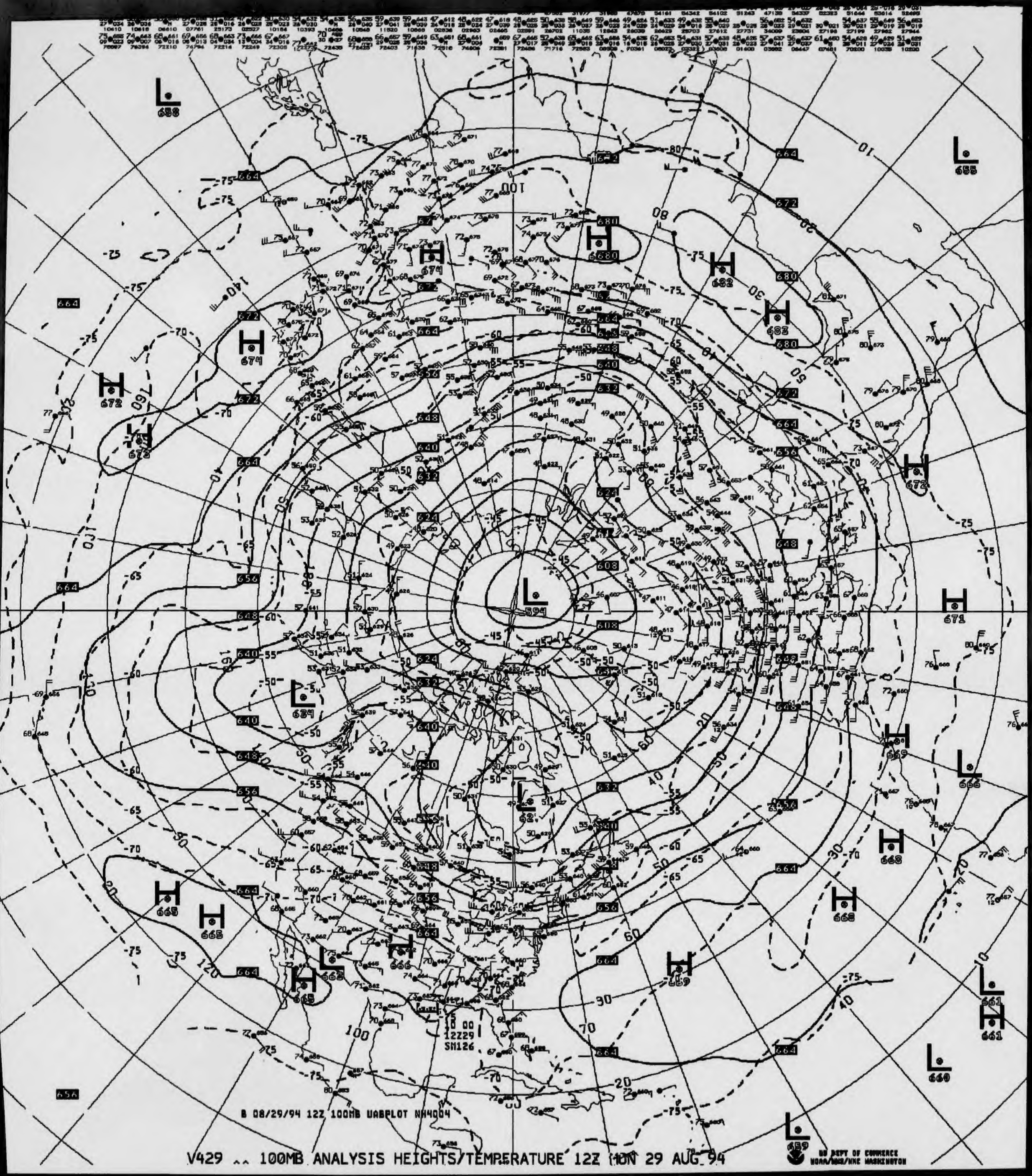
V429 .. 100MB ANALYSIS HEIGHTS/TEMPERATURE 12Z MON 29 AUG 94
B 08/29/94 12Z 100MB UABPLOT NH4004
12Z29
SM126
US DEPT OF COMMERCE
NOAA/NWS/NMC WASHINGTON

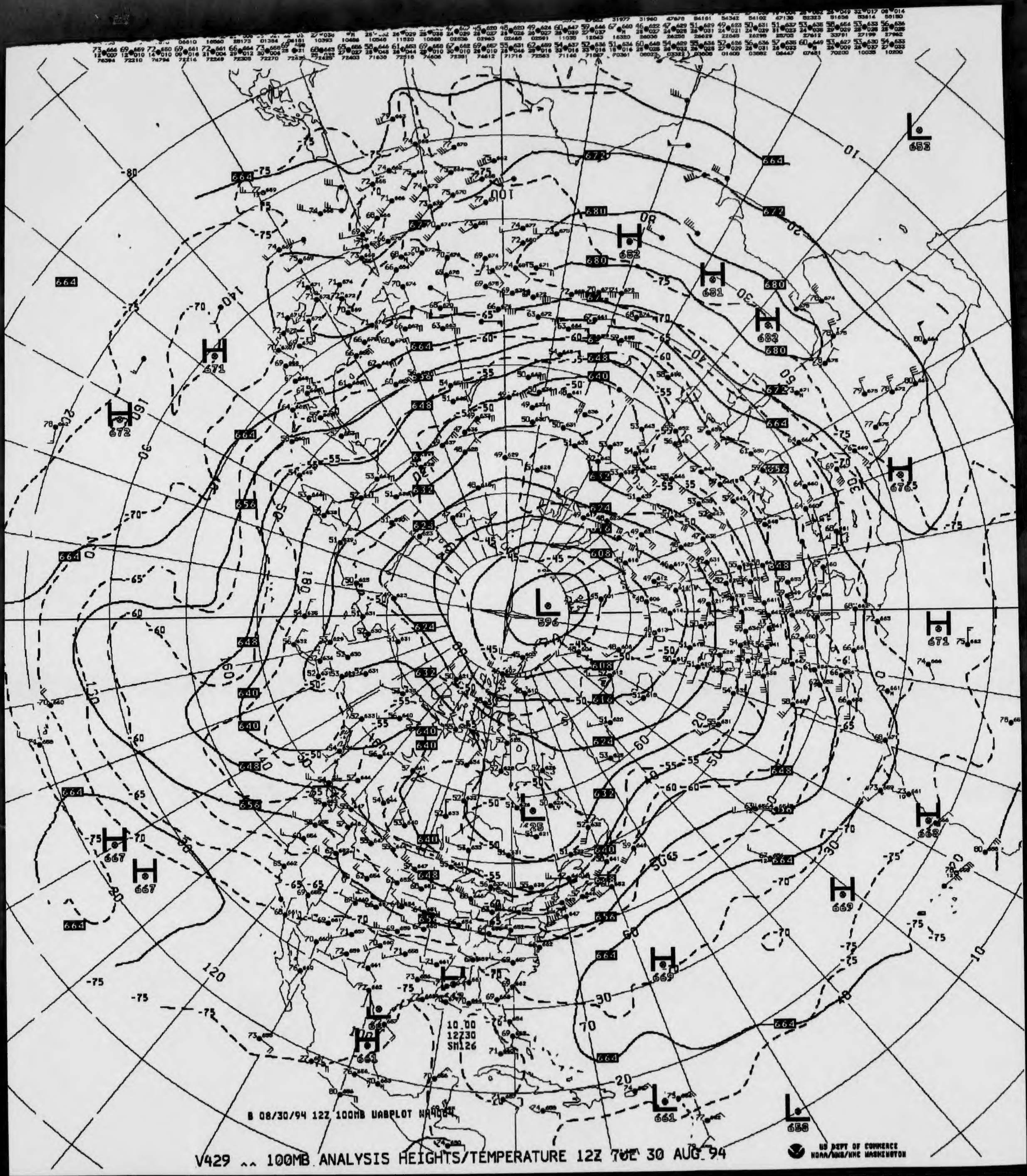
B 08/30/94 12Z 100MB UABPLOT NA4000
V429 .. 100MB ANALYSIS HEIGHTS/TEMPERATURE 12Z TUE 30 AUG 94
US DEPT OF COMMERCE
NOAA/NWS/NMC WASHINGTON

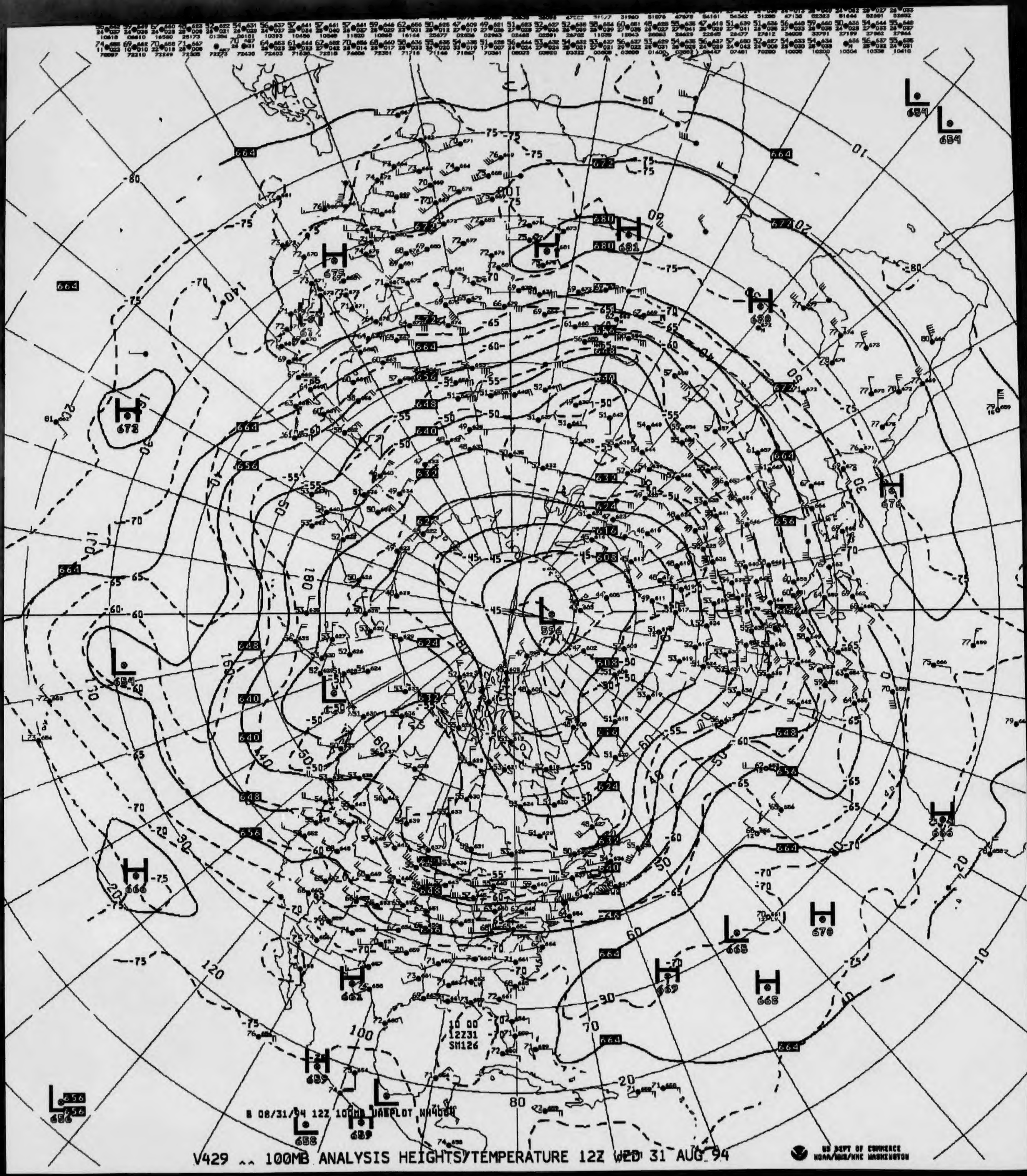
V429 .. 100MB ANALYSIS HEIGHTS/TEMPERATURE 12Z WED 31 AUG 94
B 08/31/94 12Z 100MB DABPLOT NH4004
10 00
12Z31
SM126
US DEPT OF COMMERCE
NOAA/NWS/NMC WASHINGTON

NA Form 48 - 366C
(. 8 - 83)

U.S. Department of Commerce
National Oceanic and Atmospheric Administration
National Environmental Satellite, Data, and Information Service
National Climatic Data Center

50 MB CONSTANT PRESSURE CHARTS

STRATOSPHERIC

ALL RECORDS ARE THE BEST AVAILABLE FOR FILMING

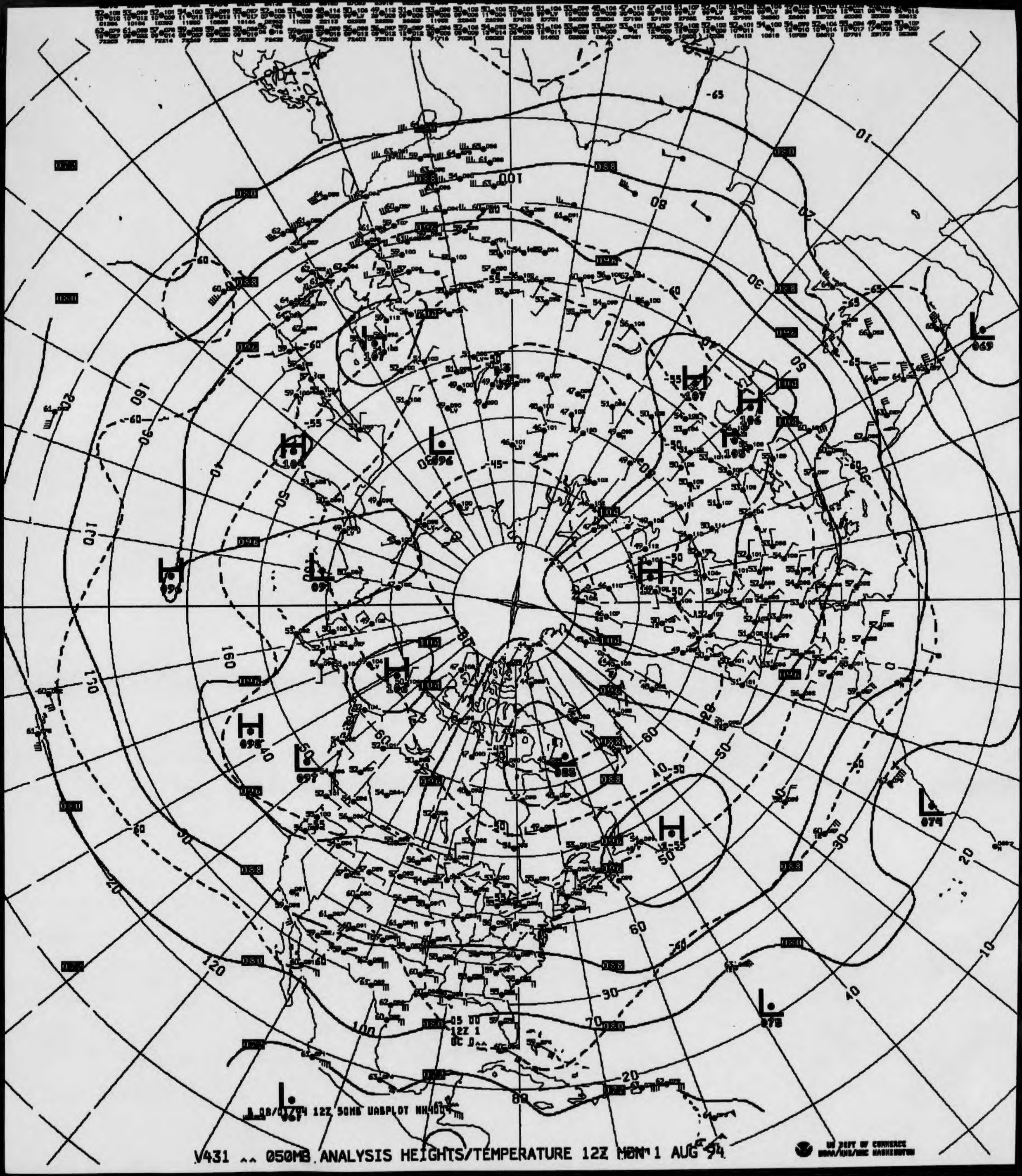
V431 .. 050MB ANALYSIS HEIGHTS/TEMPERATURE 12Z MON 1 AUG 94
US DEPT OF COMMERCE
NOAA/NWS/NMC WASHINGTON

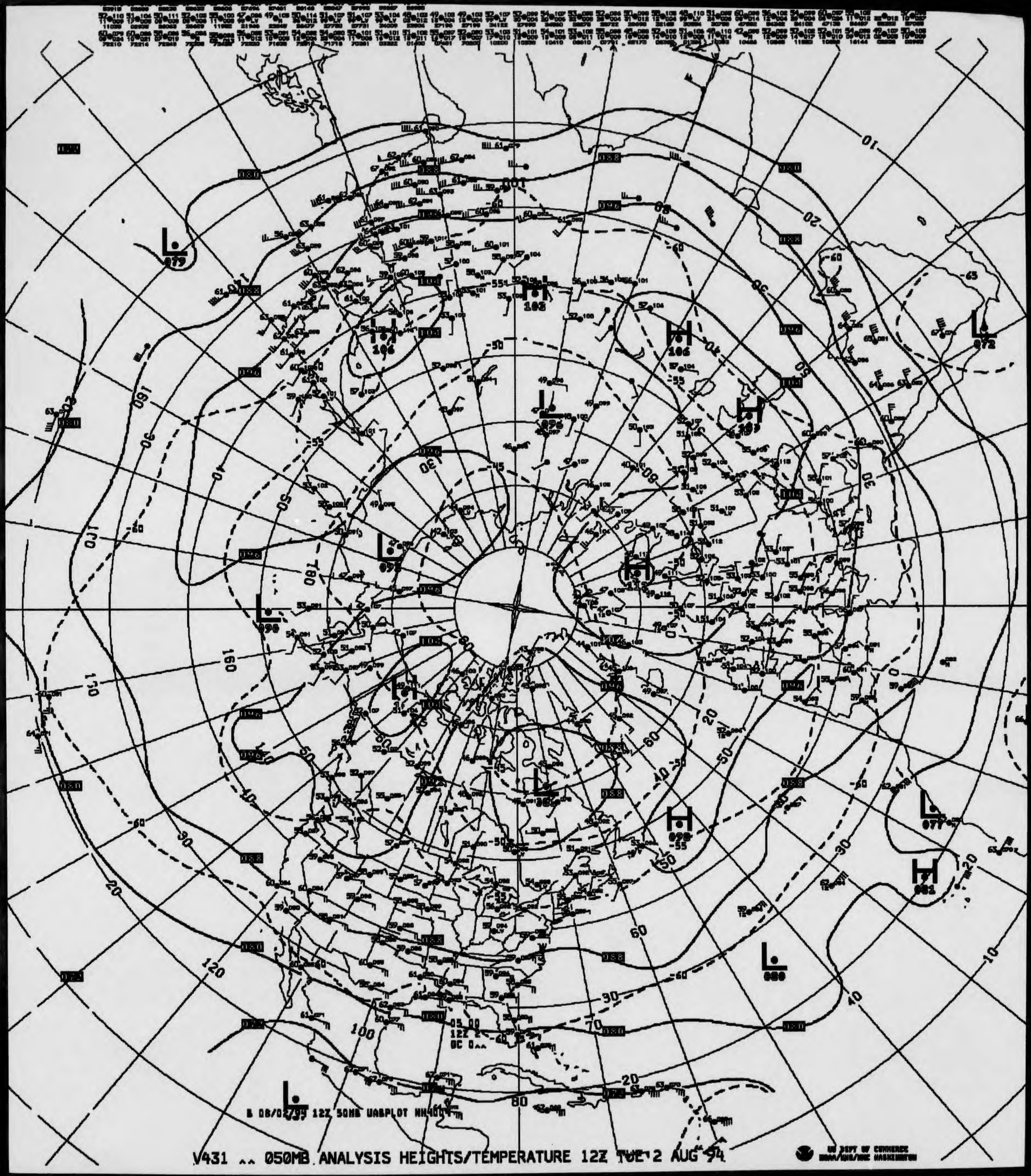
V431 .. 050MB ANALYSIS HEIGHTS/TEMPERATURE 12Z TUE 2 AUG 94
B 08/02/94 12Z 50MB UABPLOT NH40
US DEPT OF COMMERCE

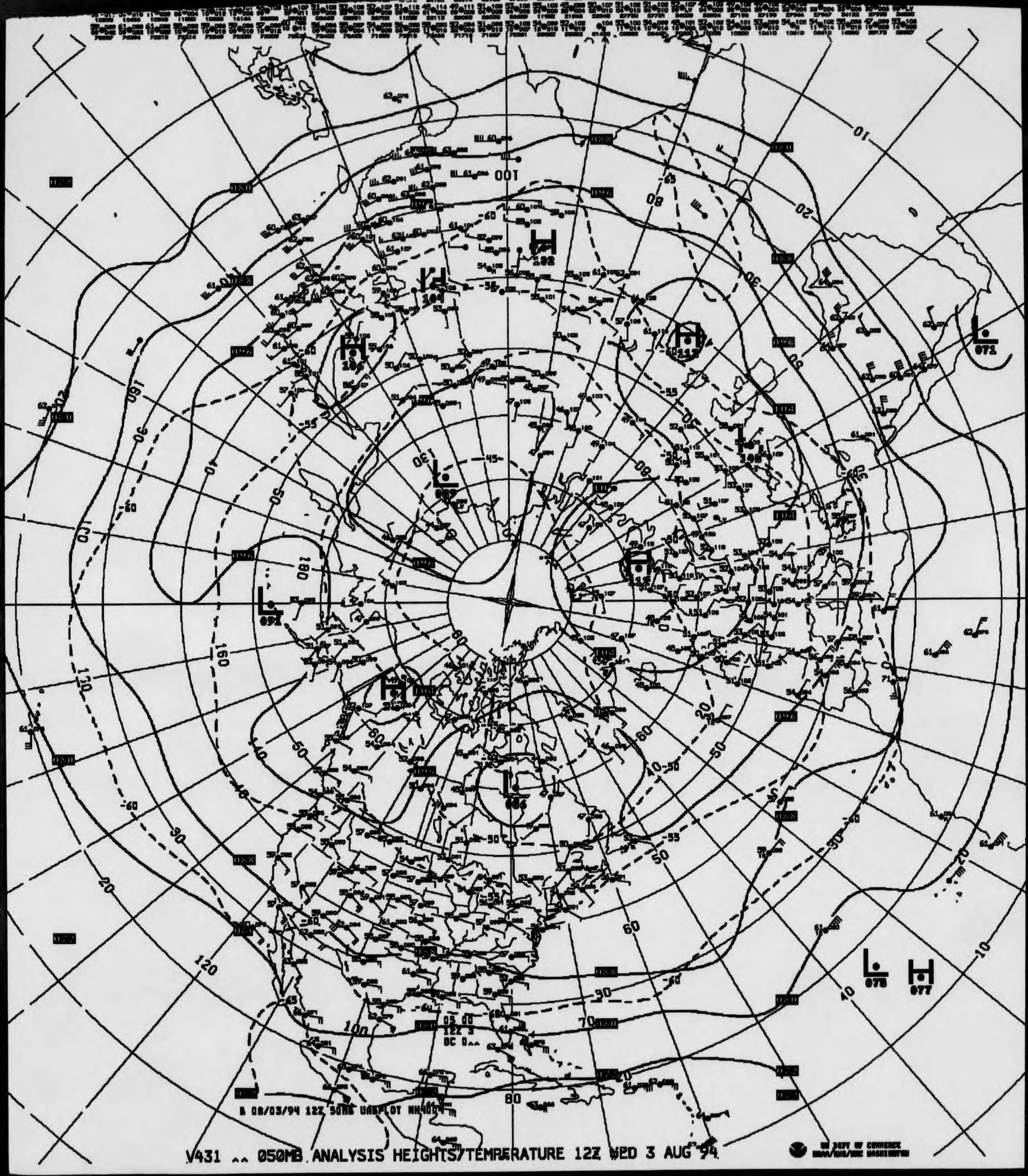
V431 .. 050MB ANALYSIS HEIGHTS/TEMPERATURE 12Z WED 3 AUG 94

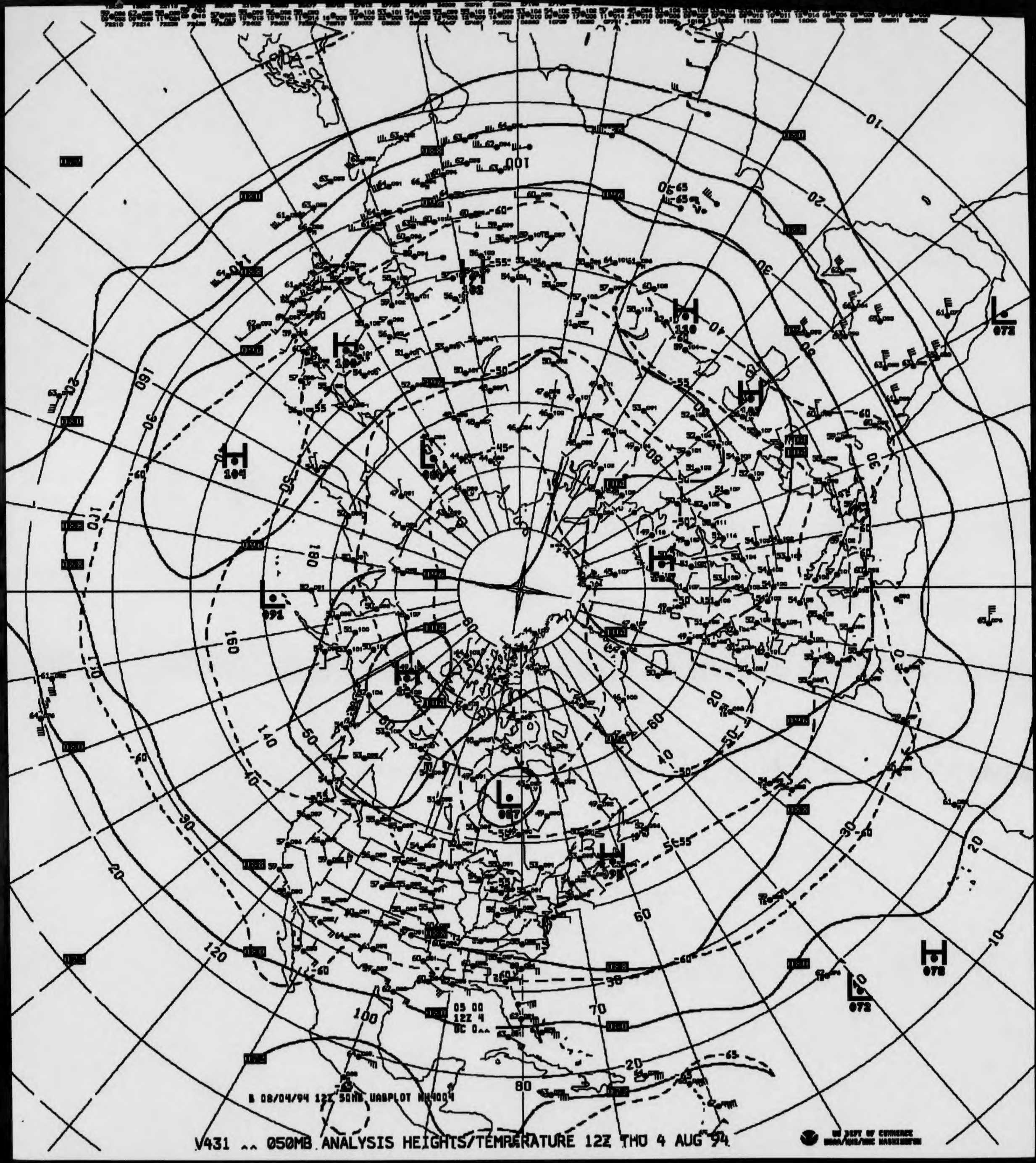
V431 .. 050MB ANALYSIS HEIGHTS/TEMPERATURE 12Z THU 4 AUG 94
B 08/04/94 12Z 50MB UABPLOT NH4004

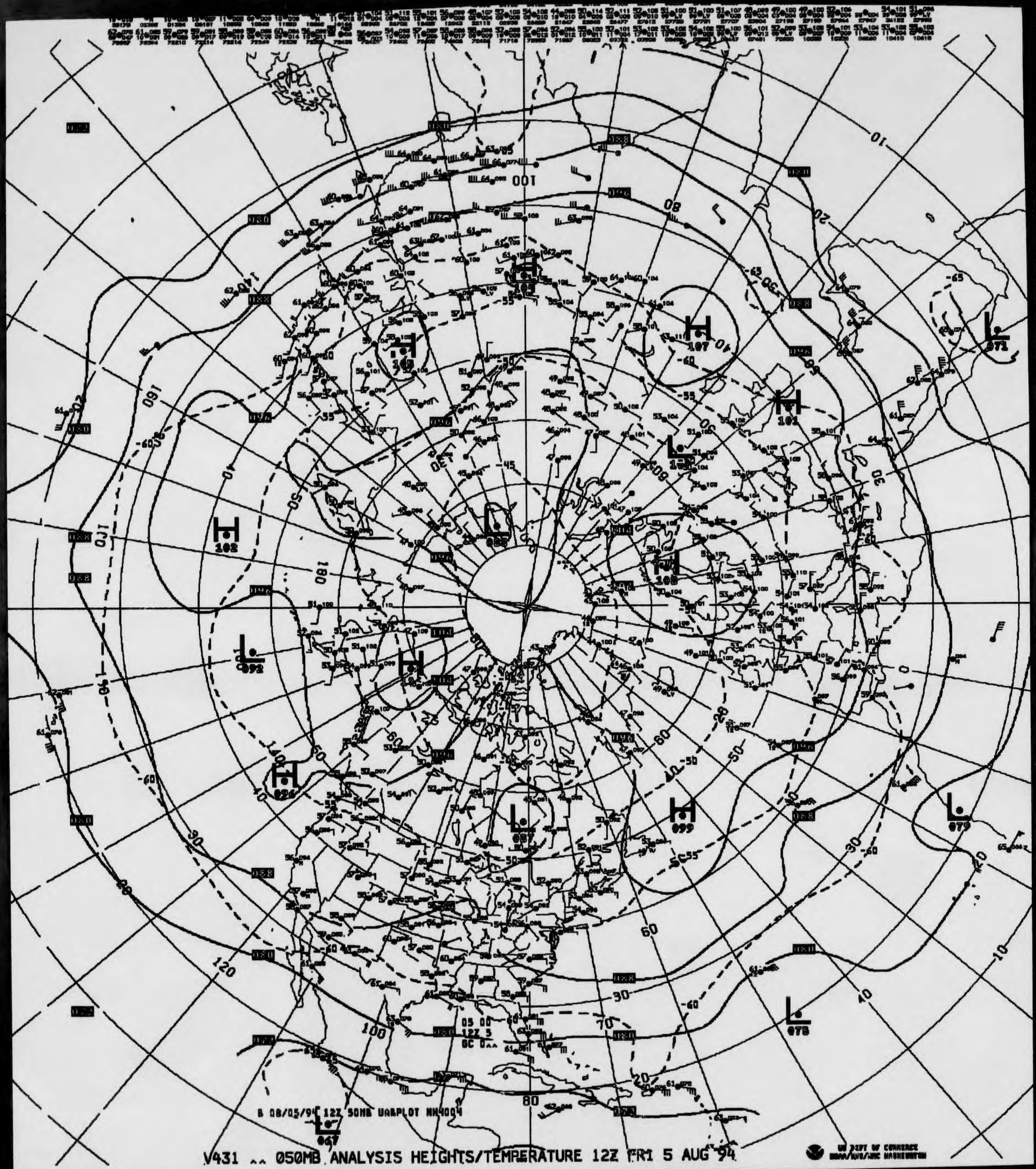
B 08/05/94 12Z 50MB UABPLOT NMN0004
V431 .. 050MB ANALYSIS HEIGHTS/TEMPERATURE 12Z FRI 5 AUG 94

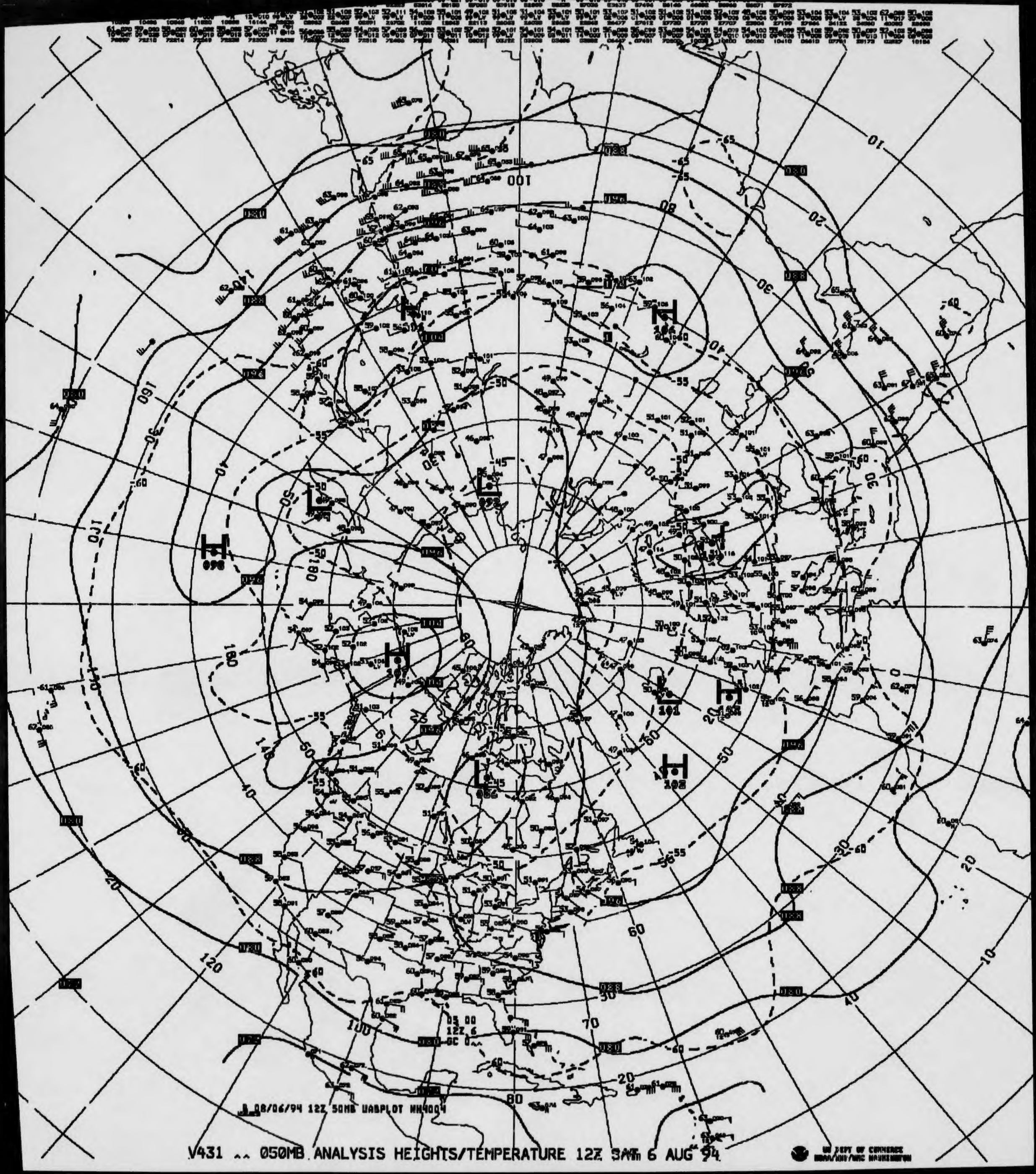
V431 .. 050MB ANALYSIS HEIGHTS/TEMPERATURE 12Z SAT 6 AUG 94
05 00
12Z 6
GC
08/06/94 12Z 50MB UABPLOT NH4004
US DEPT OF COMMERCE

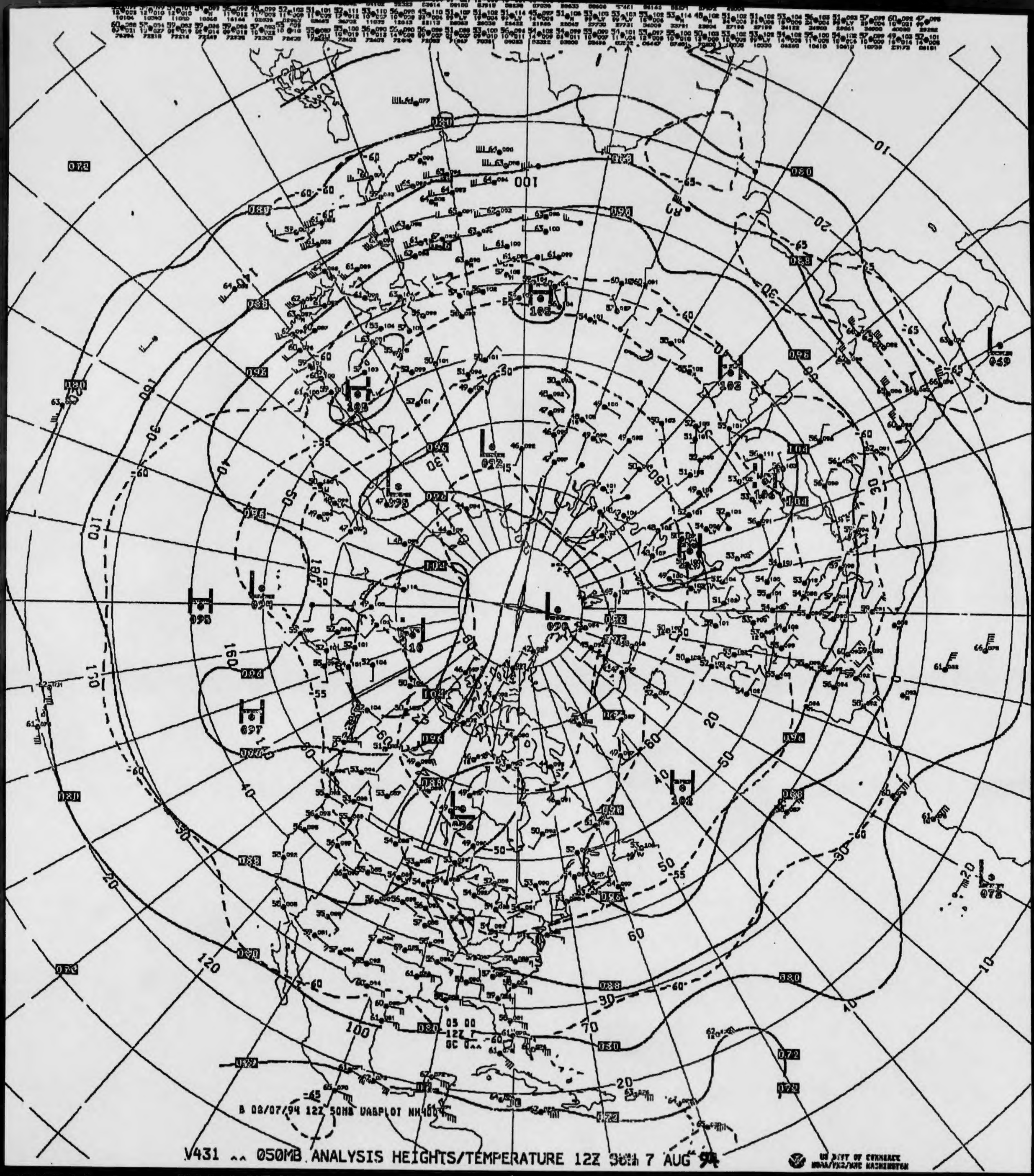
B 08/07/94 12Z 50MB VABPLOT NH400
V431 .. 050MB ANALYSIS HEIGHTS/TEMPERATURE 12Z 30th 7 AUG 94

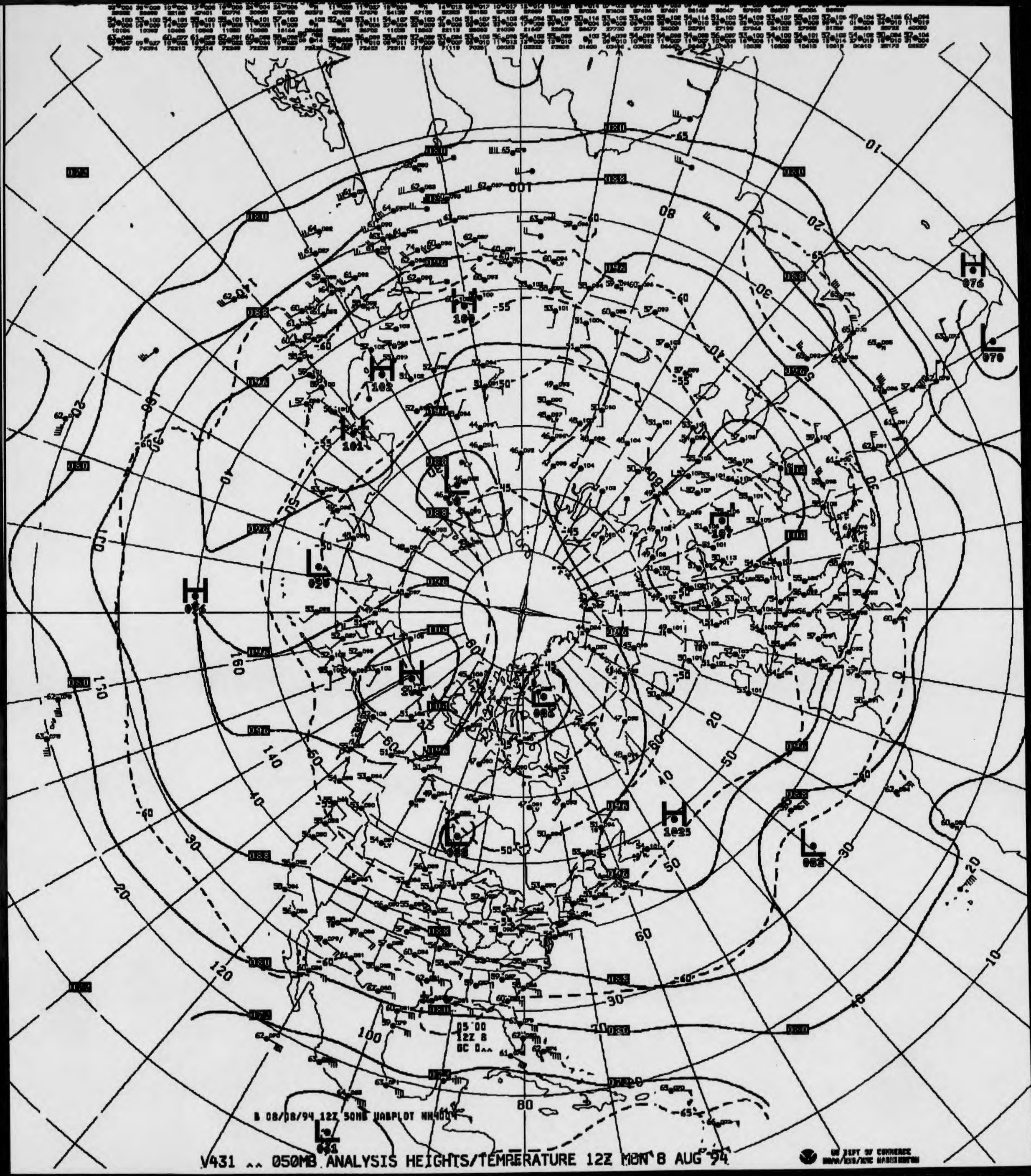
V431 .. 050MB ANALYSIS HEIGHTS/TEMPERATURE 12Z MON 8 AUG 94
05 00
12Z 8
DC 0..
B 08/08/94 12Z 50MB UABPLOT NH4004

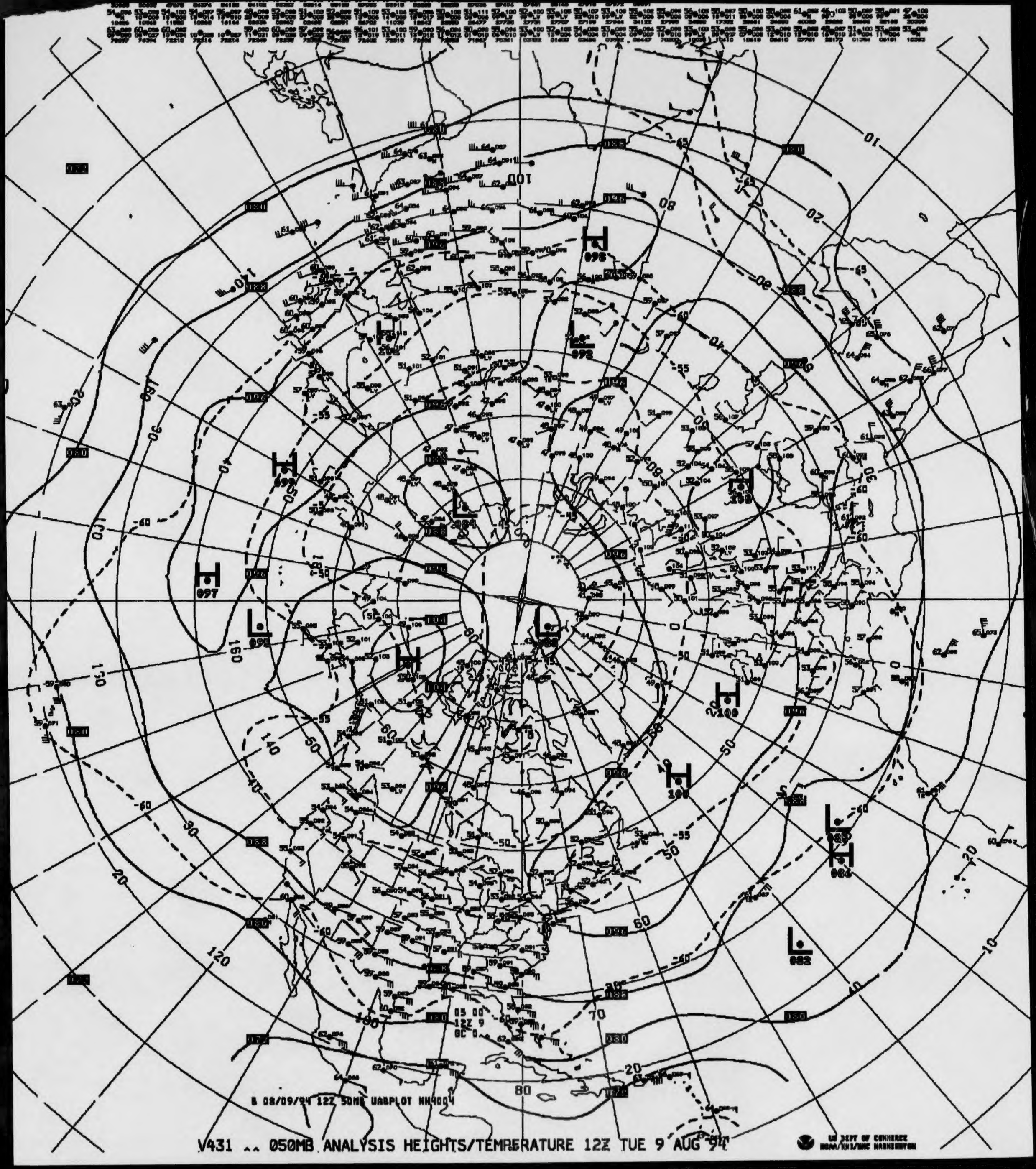
V431 .. 050MB ANALYSIS HEIGHTS/TEMPERATURE 12Z TUE 9 AUG 94
B 08/09/94 12Z SDNS UABPLOT NH4004
05 00
12Z 9
GC 0
US DEPT OF COMMERCE
NOAA/NWS/NMC WASHINGTON

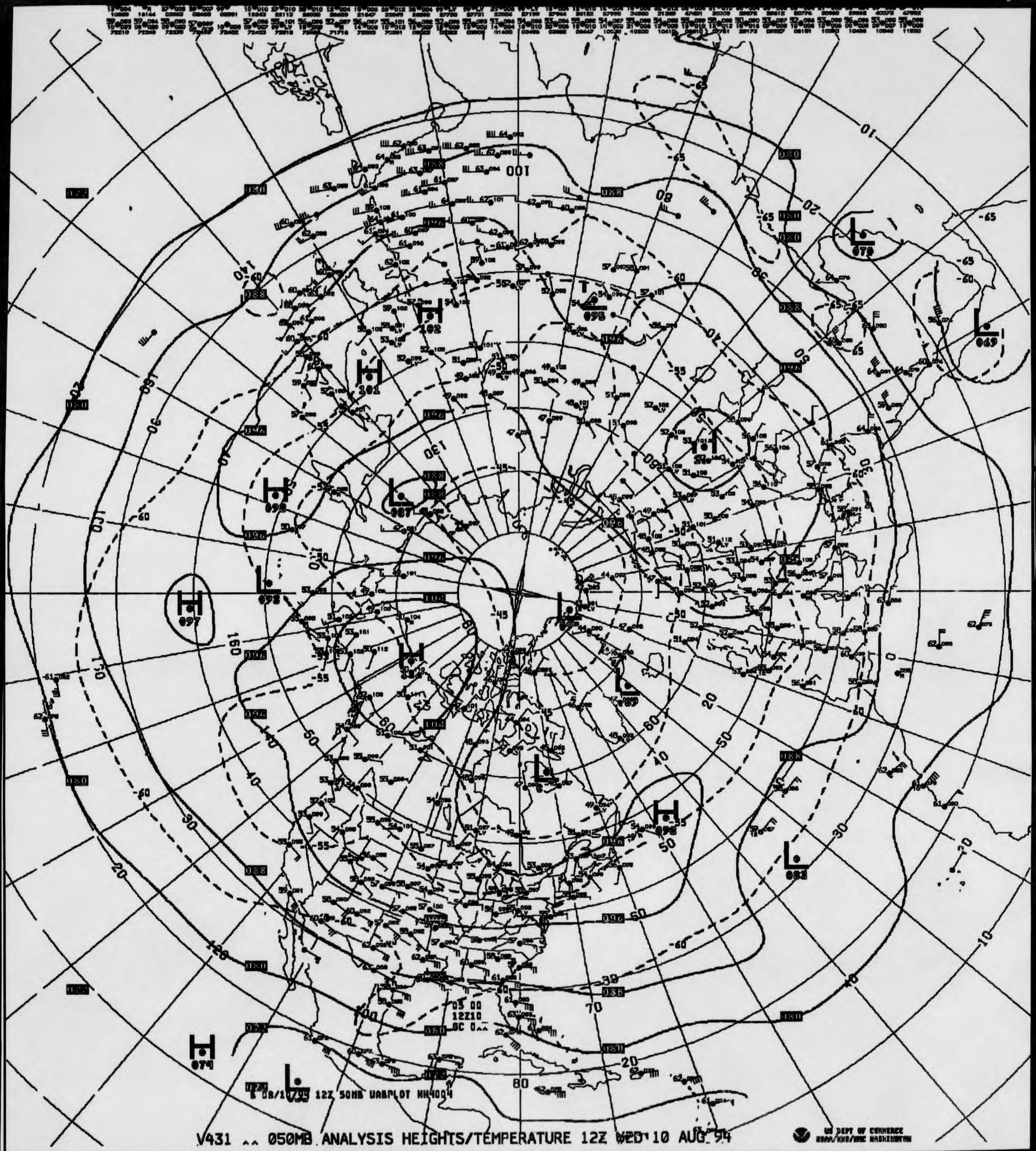
05 00
12Z10
GC 0
12Z 50MB UABPLOT NH4004
V431 .. 050MB ANALYSIS HEIGHTS/TEMPERATURE 12Z WED 10 AUG 94
US DEPT OF COMMERCE

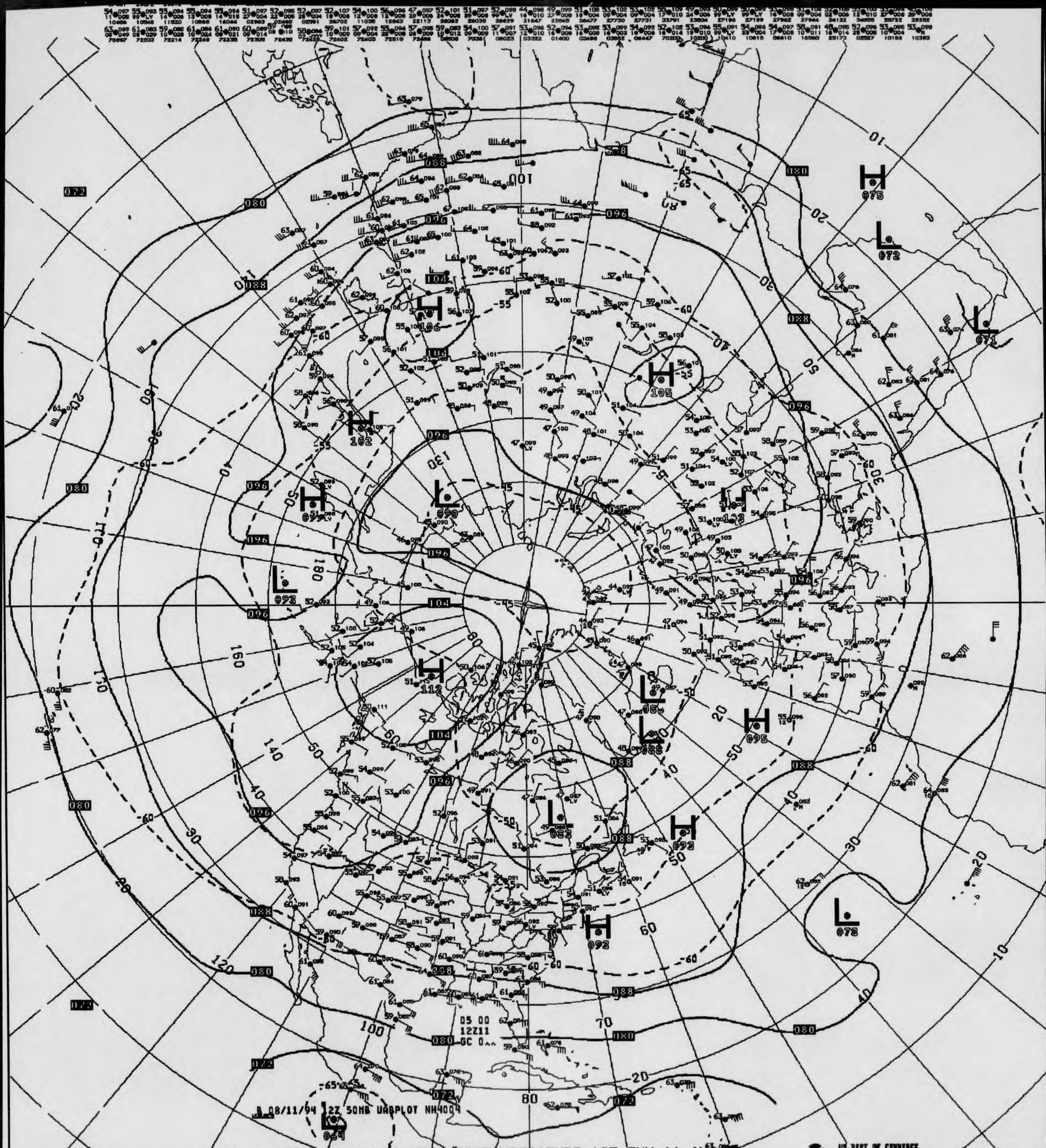

V431 ^^ 050MB ANALYSIS HEIGHTS/TEMPERATURE 12Z THU 11 AUG 94

US DEPT OF COMMERCE
NOAA/NWS/NMC WASHINGTON

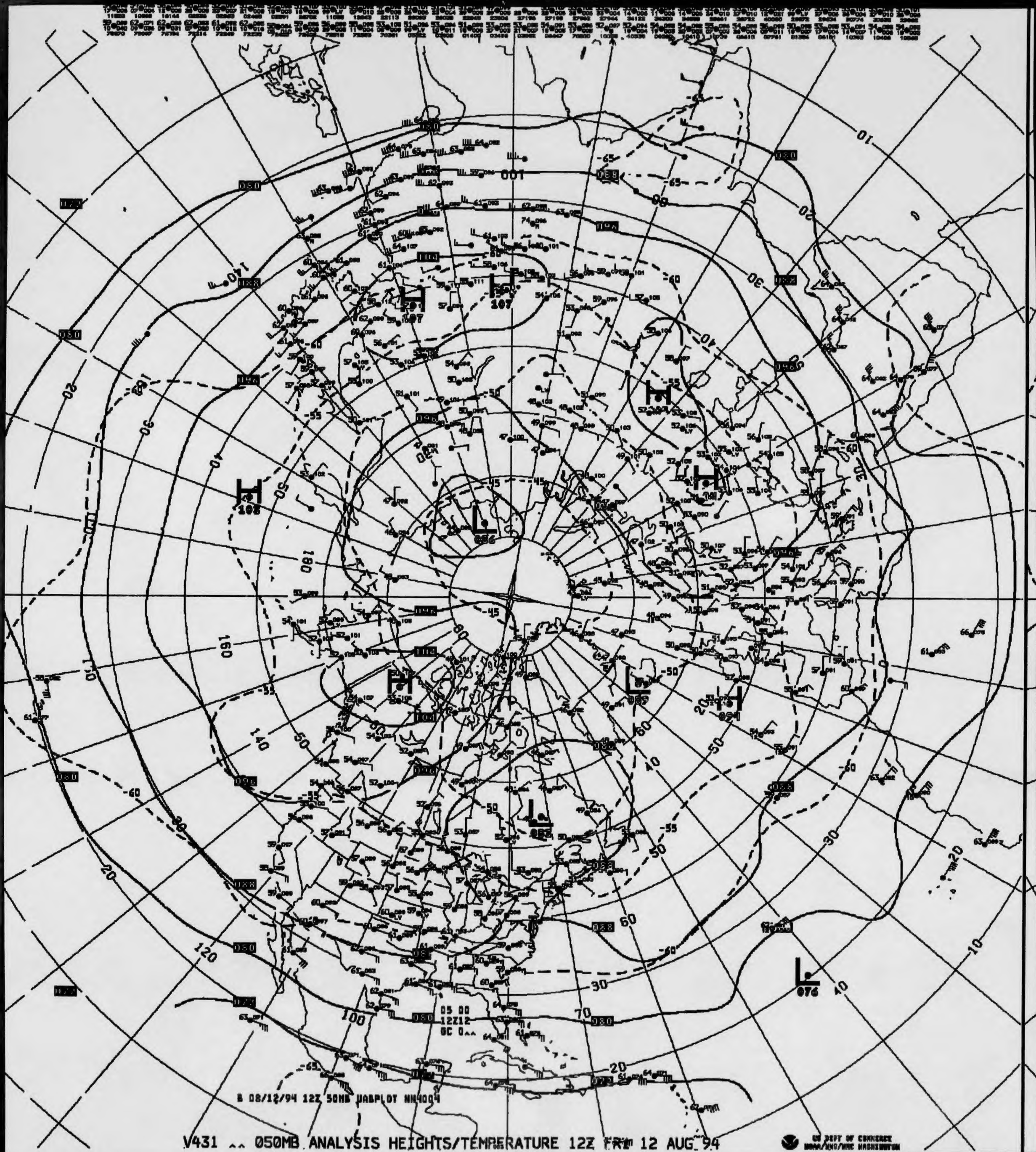
V431 .. 050MB ANALYSIS HEIGHTS/TEMPERATURE 12Z FRI 12 AUG 94
B 08/12/94 12Z 50MB UABPLOT NH4004
05 00
12Z12
US DEPT OF COMMERCE

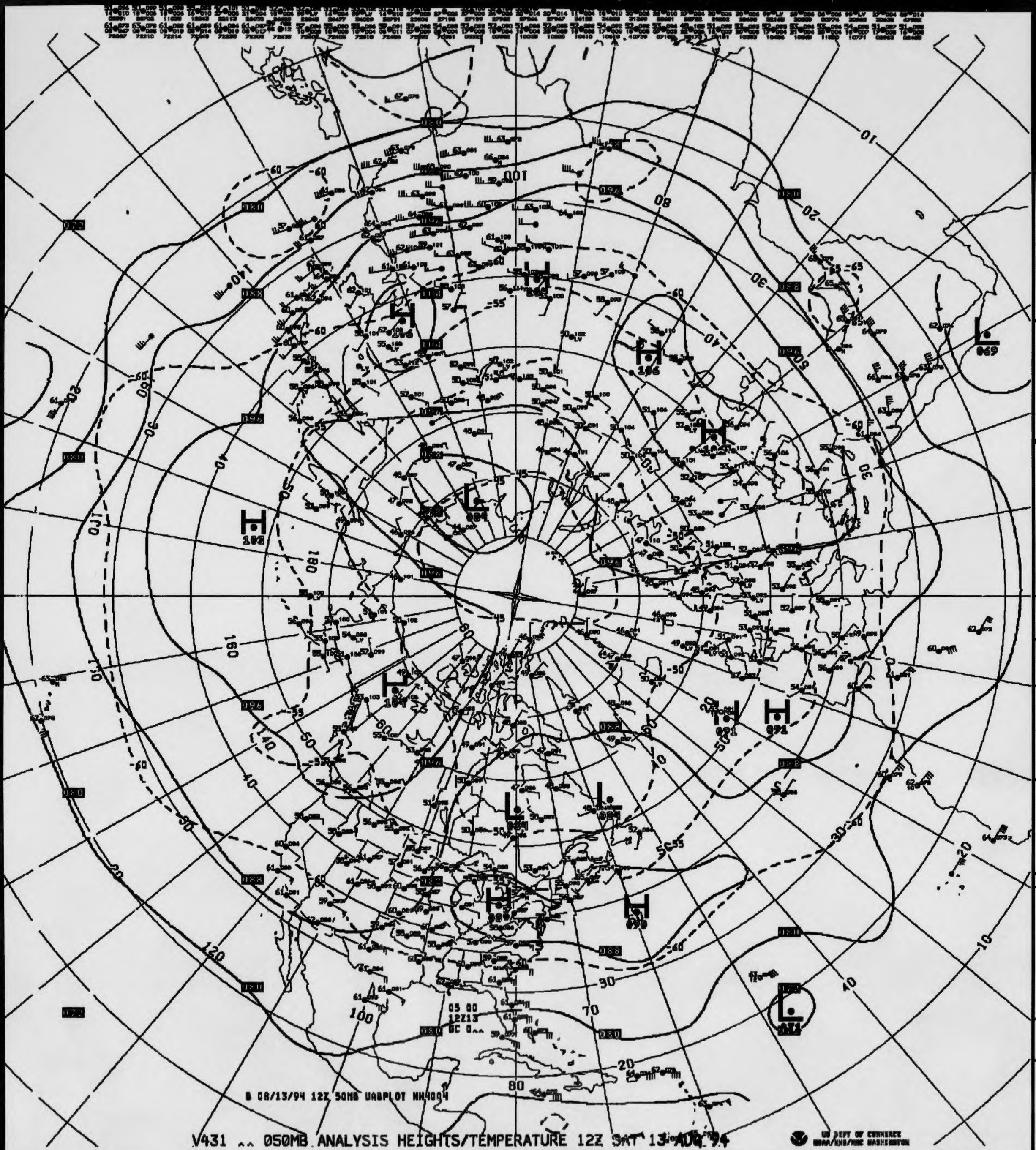
B 08/13/94 12Z 50MB UABPLOT NH4004
05 00
12Z13
DC 0^^
V431 ^^ 050MB ANALYSIS HEIGHTS/TEMPERATURE 12Z SAT 13 AUG 94
US DEPT OF COMMERCE
NOAA/NWS/NMC WASHINGTON

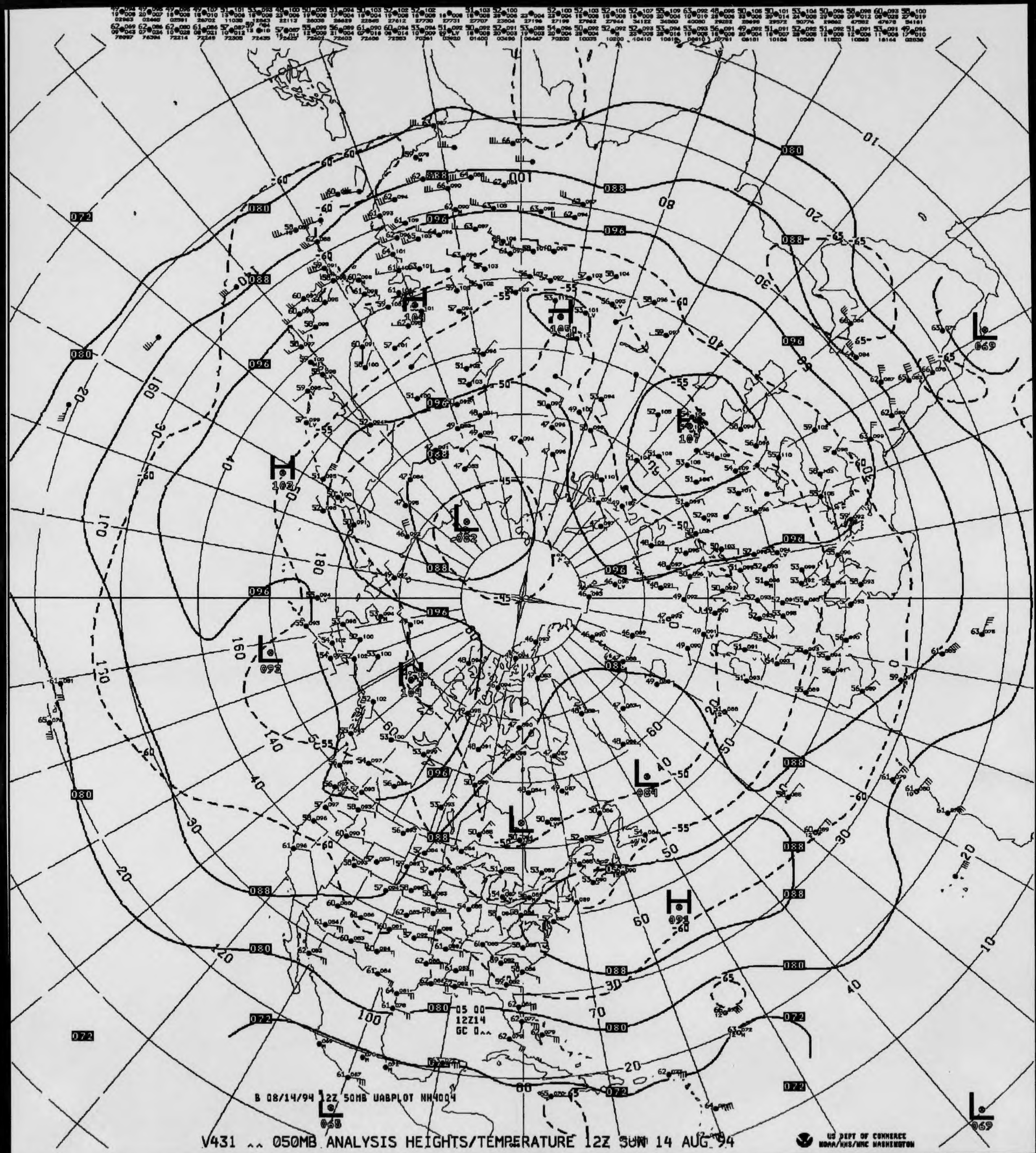
B 08/14/94 12Z 50MB UABPLOT NH4004
V431 ^^ 050MB ANALYSIS HEIGHTS/TEMPERATURE 12Z SUN 14 AUG 94
US DEPT OF COMMERCE
NOAA/NWS/NMC WASHINGTON

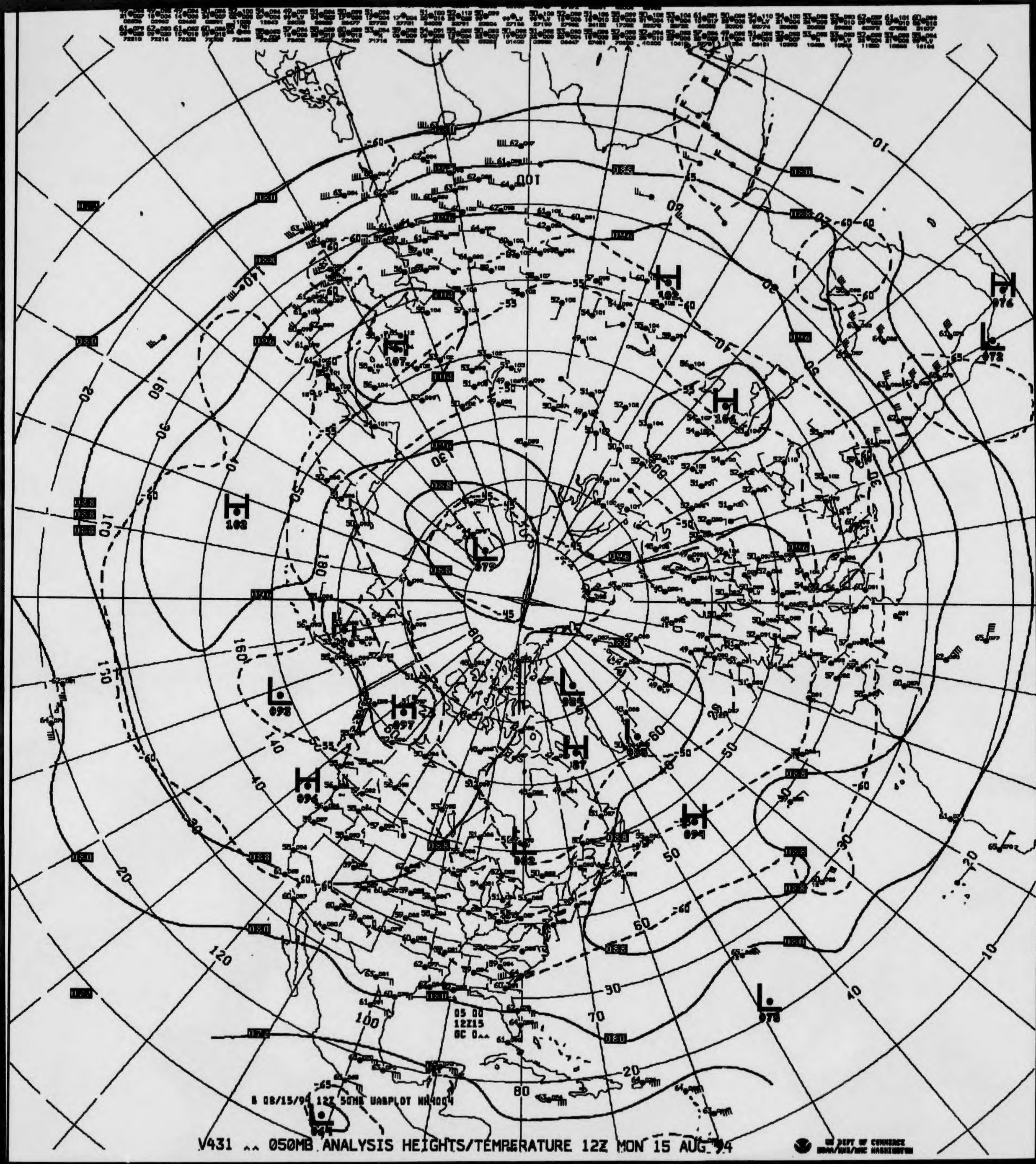
05 00
12Z15
0C 0AA
B 08/15/94 12Z 50MB UABPLOT NH4004
V431 AA 050MB ANALYSIS HEIGHTS/TEMPERATURE 12Z MON 15 AUG 94
US DEPT OF COMMERCE
NOAA/NWS/NMC WASHINGTON

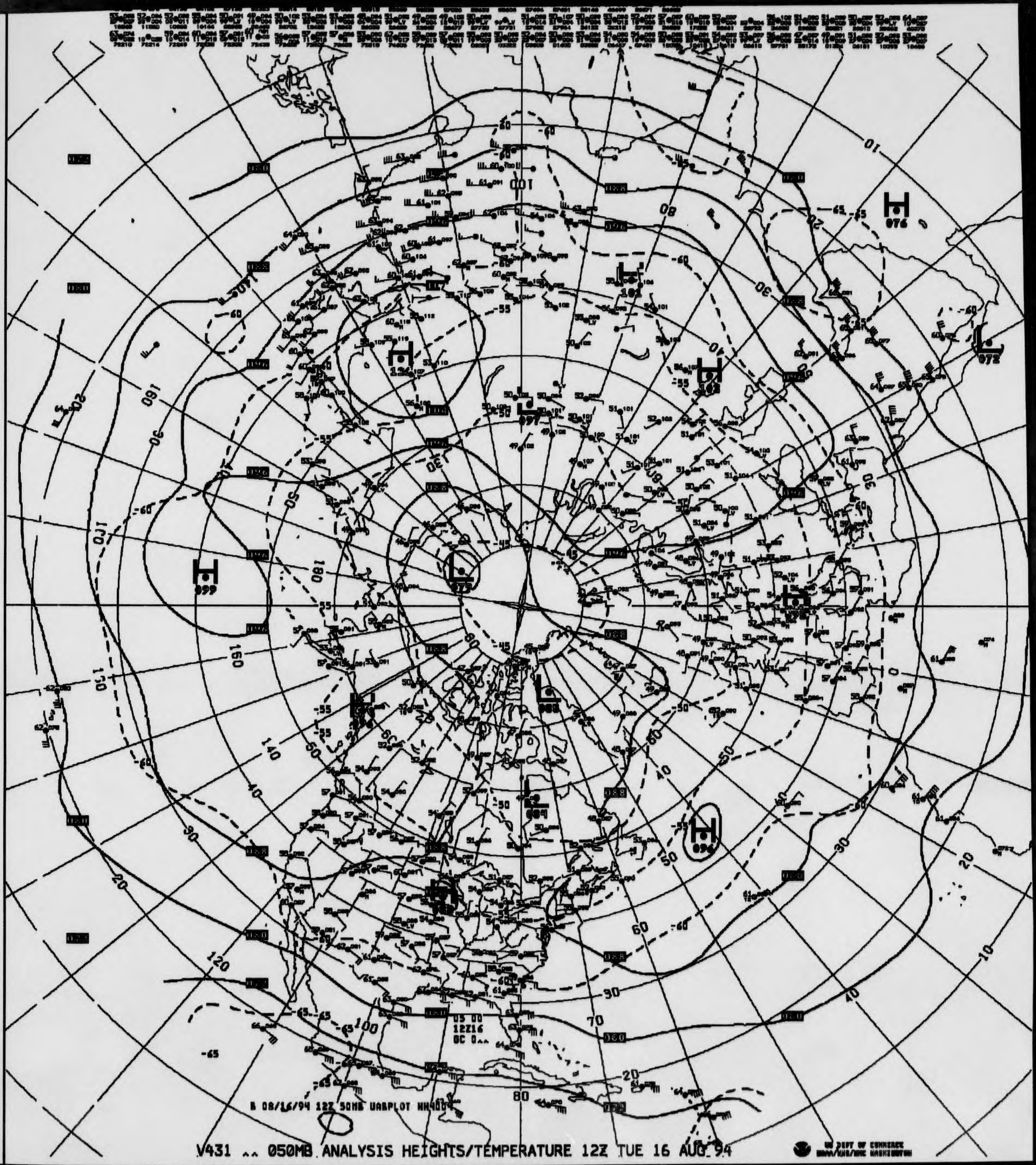
V431 .. 050MB ANALYSIS HEIGHTS/TEMPERATURE 12Z TUE 16 AUG 94
B 08/16/94 12Z 50MB UARPLOT HH4004
05 00
12Z16
OC 0..

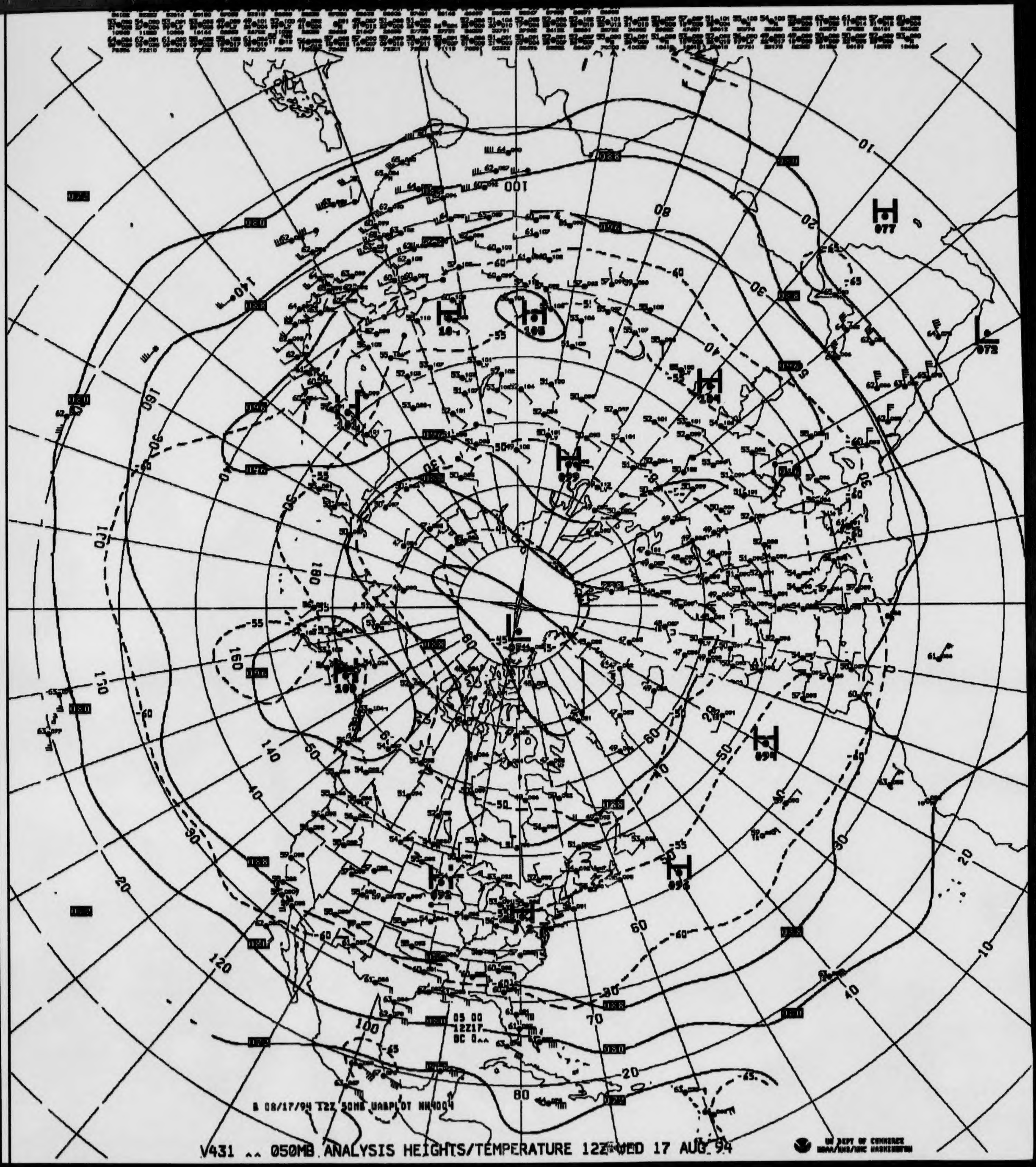
V431 .. 050MB ANALYSIS HEIGHTS/TEMPERATURE 12Z WED 17 AUG 94
05 00
12Z17
DC 0..
B 08/17/94 12Z SONE UABPLOT NH4004

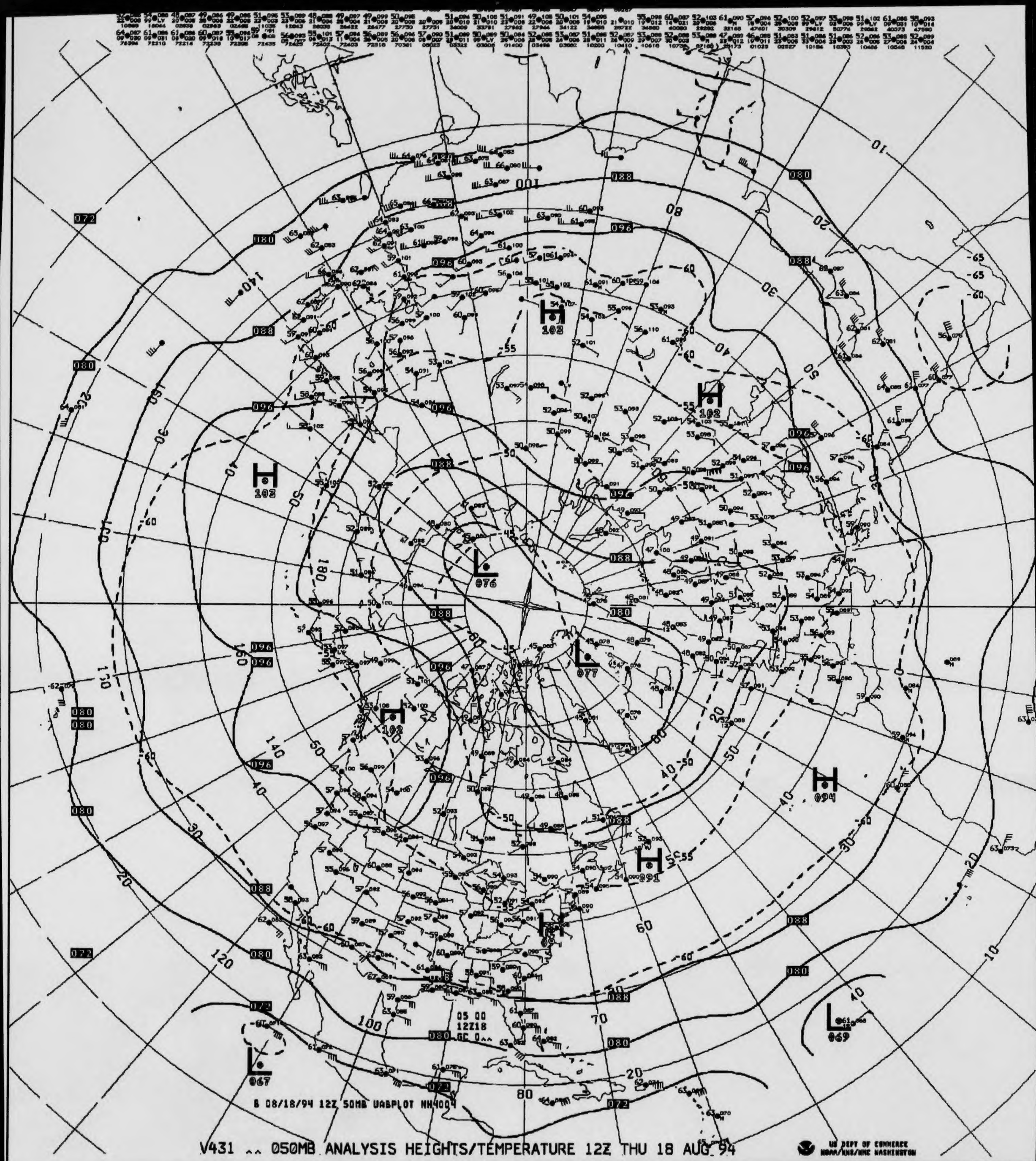
05 00
12Z18
GC 0^^
B 08/18/94 12Z 50MB UABPLOT NH4004
V431 ^^ 050MB ANALYSIS HEIGHTS/TEMPERATURE 12Z THU 18 AUG 94
US DEPT OF COMMERCE
NOAA/NWS/NMC WASHINGTON

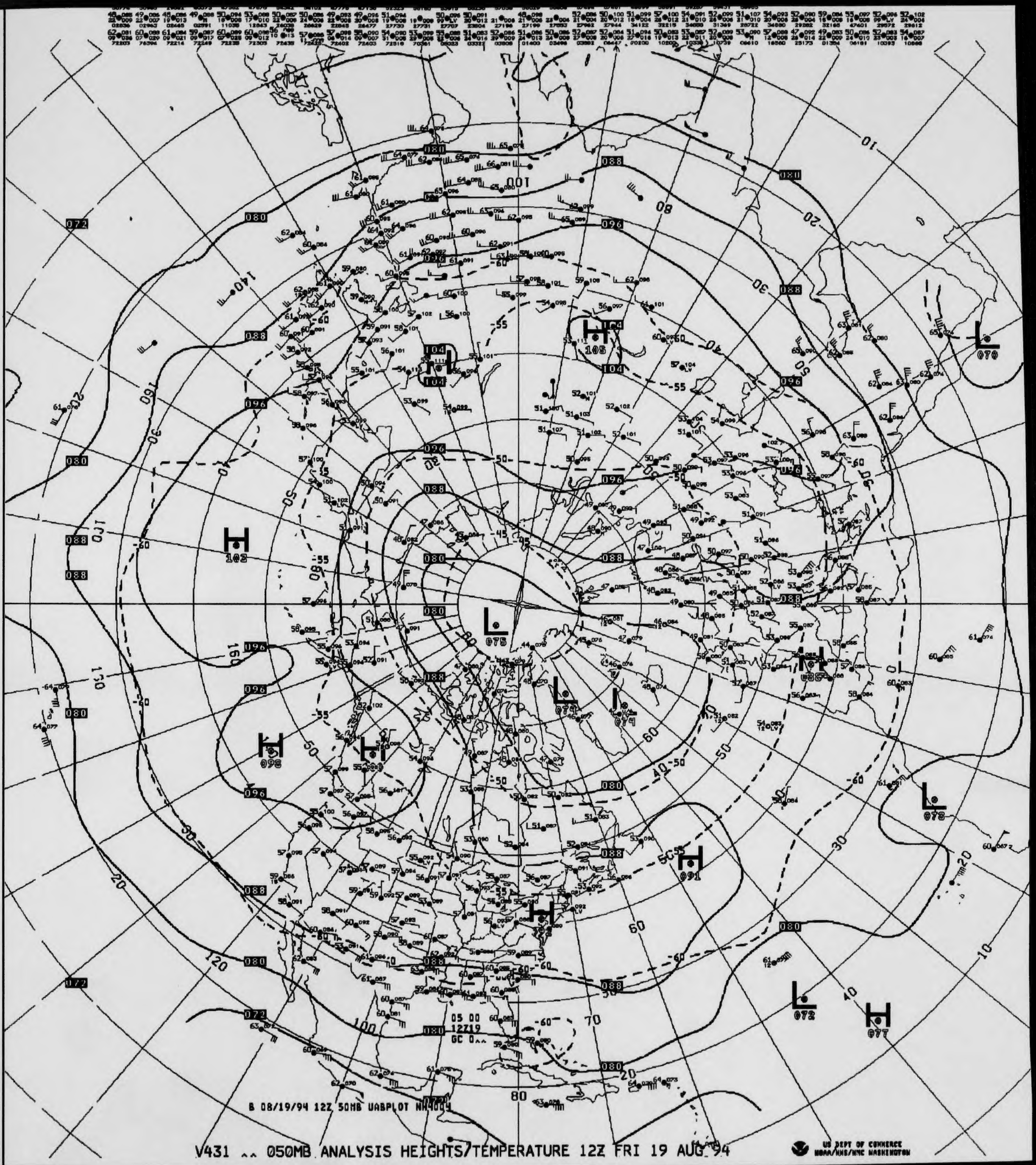
B 08/19/94 12Z 50MB UABPLOT NH4004
V431 .. 050MB ANALYSIS HEIGHTS/TEMPERATURE 12Z FRI 19 AUG 94
US DEPT OF COMMERCE
NOAA/NWS/NMC WASHINGTON

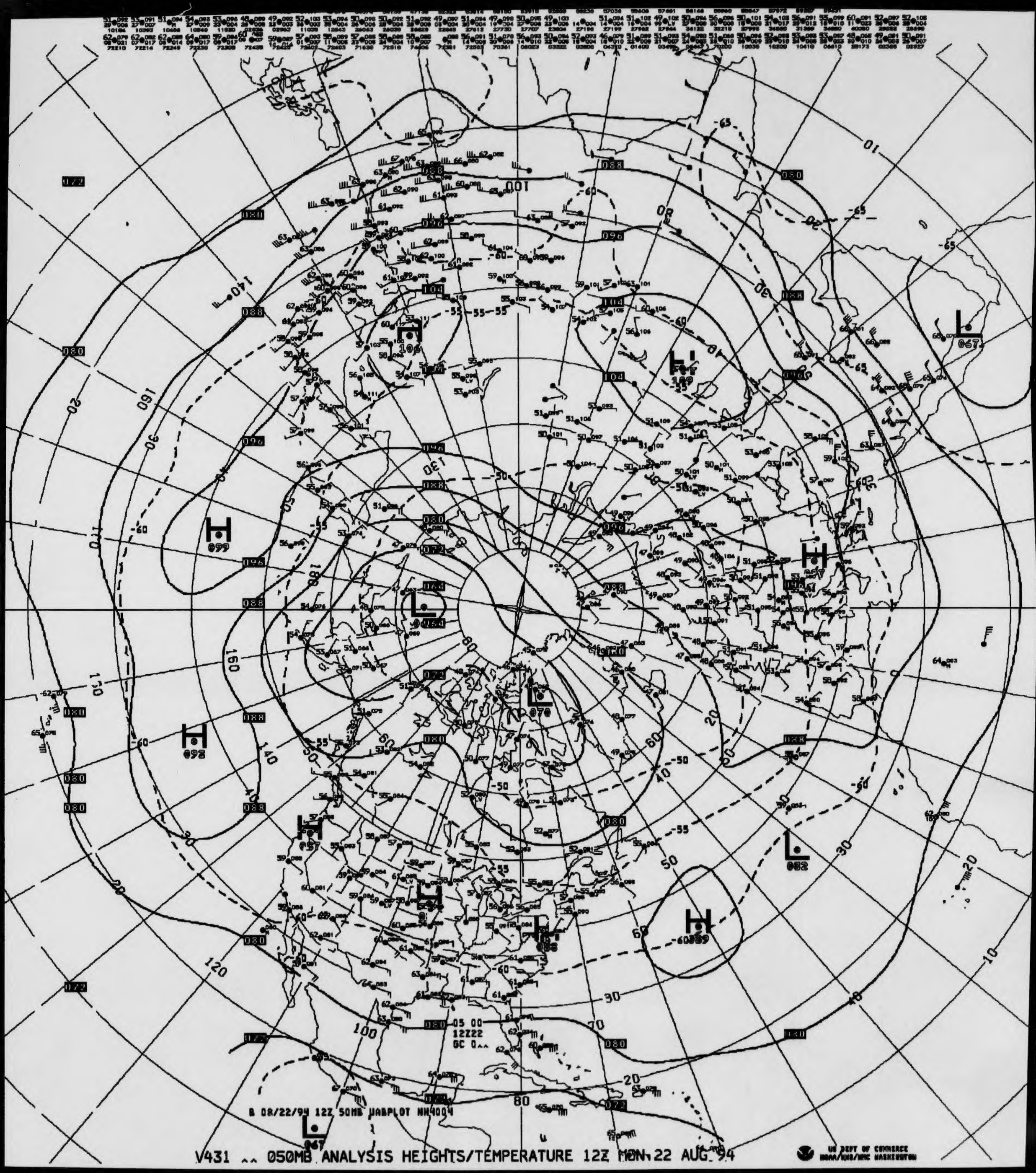
V431 .. 050MB ANALYSIS HEIGHTS/TEMPERATURE 12Z MON 22 AUG 94
B 08/22/94 12Z 50MB UABPLOT NH4004
05 00
12Z22
GC 0..
US DEPT OF COMMERCE
NOAA/NWS/NMC WASHINGTON

B 08/23/94 12Z 50MB UABPLOT NH4004

V431 .. 050MB ANALYSIS HEIGHTS/TEMPERATURE 12Z TUE 23 AUG 94

US DEPT OF COMMERCE
NOAA/NWS/NMC WASHINGTON

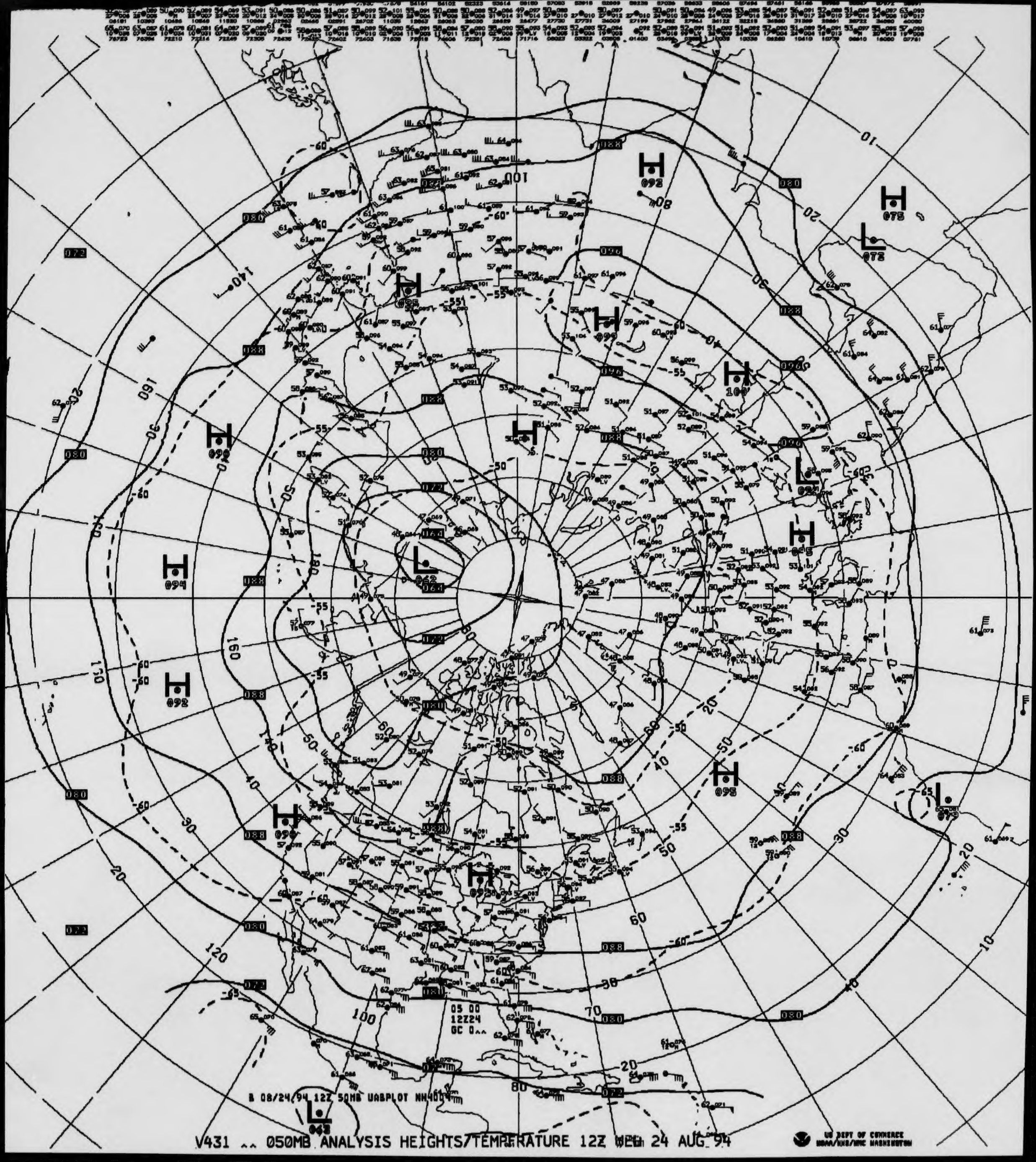
V431 .. 050MB ANALYSIS HEIGHTS/TEMPERATURE 12Z WED 24 AUG 94
05 00
12Z24
GC 0..
B 08/24/94 12Z 50MB UABPLOT NH40
US DEPT OF COMMERCE
NOAA/NWS/NMC WASHINGTON

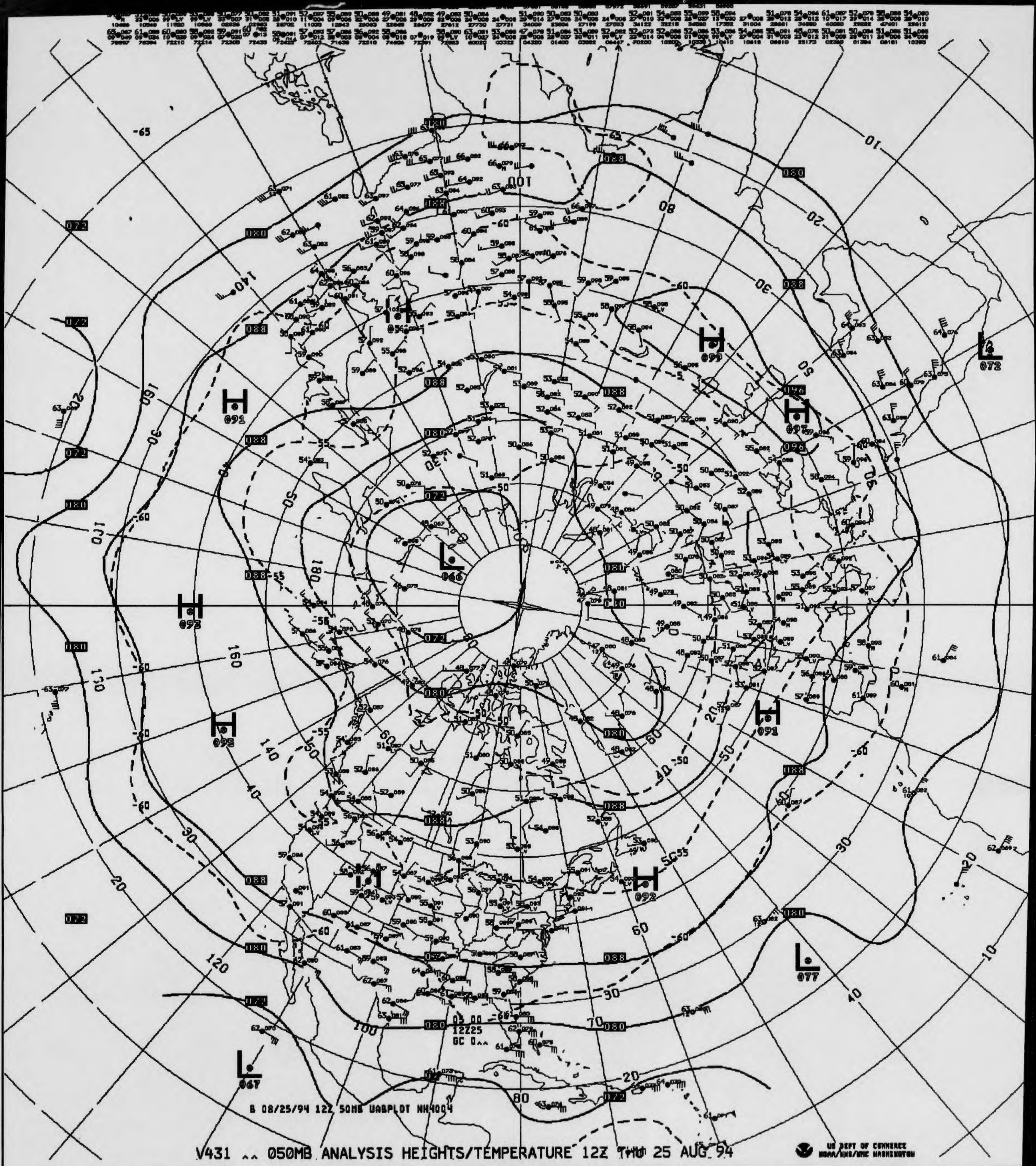
B 08/25/94 12Z 50MB UABPLOT NH4004
V431 .. 050MB ANALYSIS HEIGHTS/TEMPERATURE 12Z THU 25 AUG 94
US DEPT OF COMMERCE
NOAA/NWS/NMC WASHINGTON

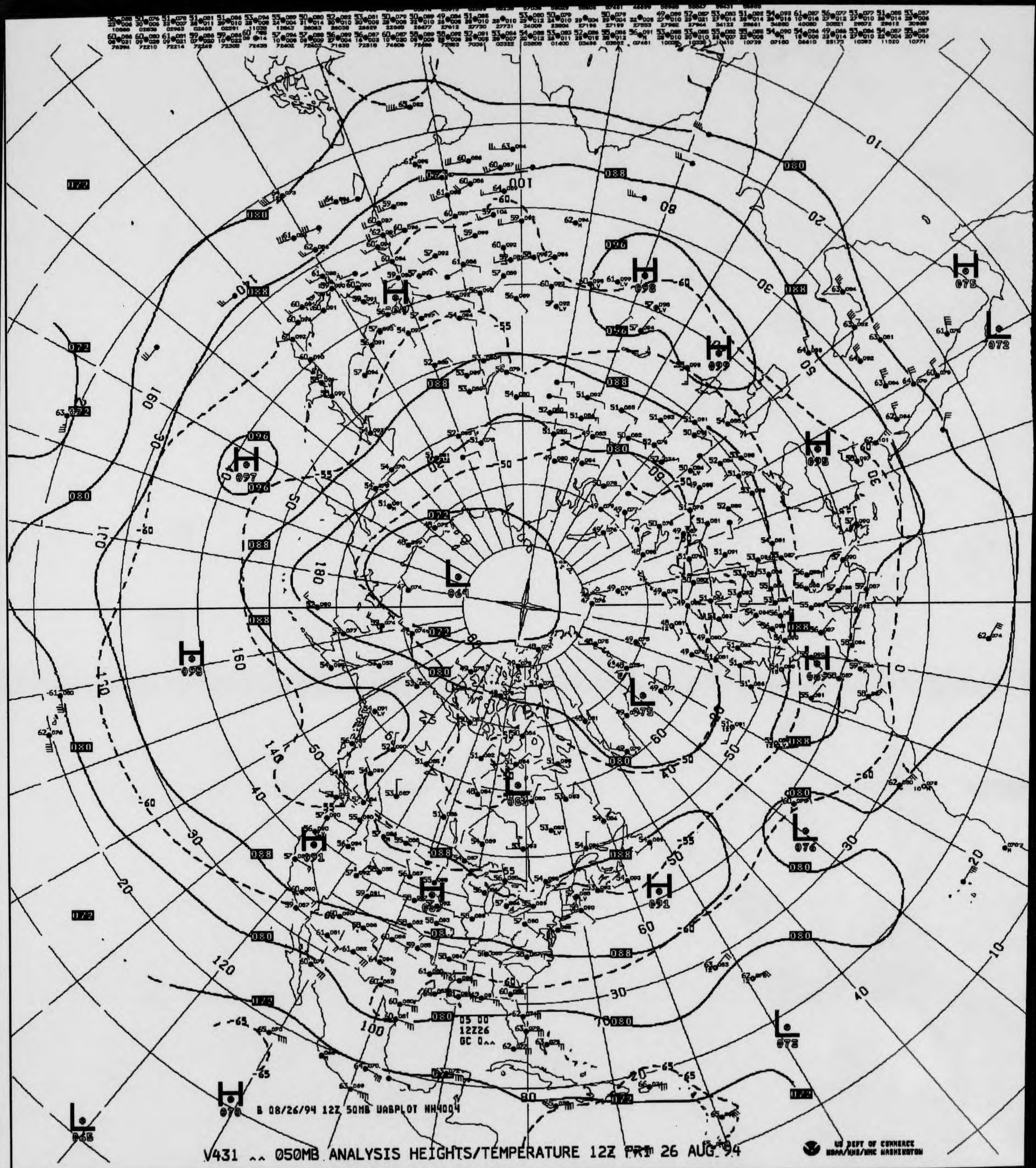
B 08/26/94 12Z 50MB UABPLOT NH4004
V431 .. 050MB ANALYSIS HEIGHTS/TEMPERATURE 12Z FRI 26 AUG 94
US DEPT OF COMMERCE
NOAA/NWS/NMC WASHINGTON

B 08/27/94 12Z 50MB UABPLOT NH4004

V431 .. 050MB ANALYSIS HEIGHTS/TEMPERATURE 12Z SAT 27 AUG 94

US DEPT OF COMMERCE
NOAA/NWS/NMC WASHINGTON

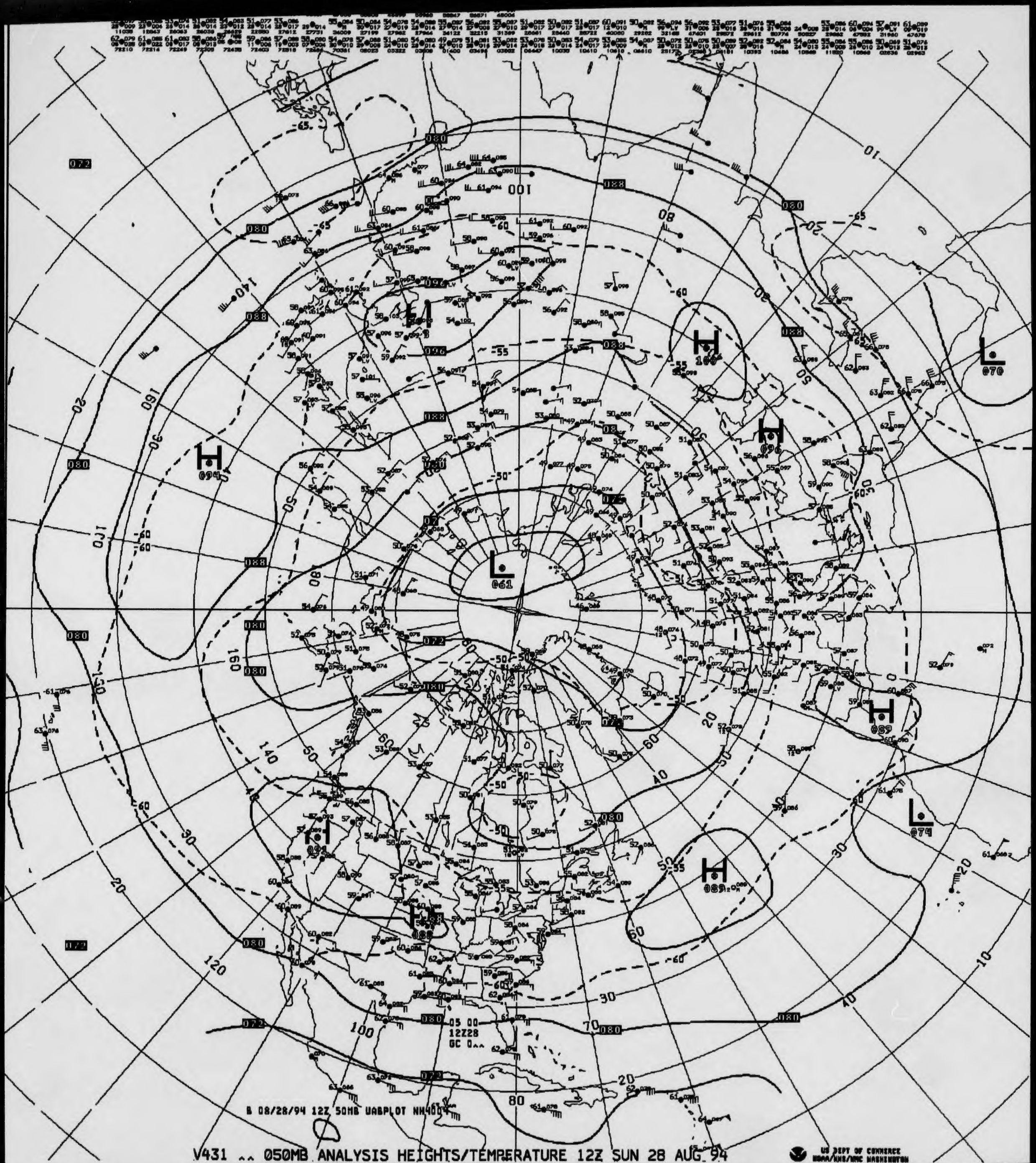
V431 .. 050MB ANALYSIS HEIGHTS/TEMPERATURE 12Z SUN 28 AUG 94
B 08/28/94 12Z 50MB UABPLOT NH400
05 00
12Z28
GC 0..
US DEPT OF COMMERCE
NOAA/NWS/NMC WASHINGTON

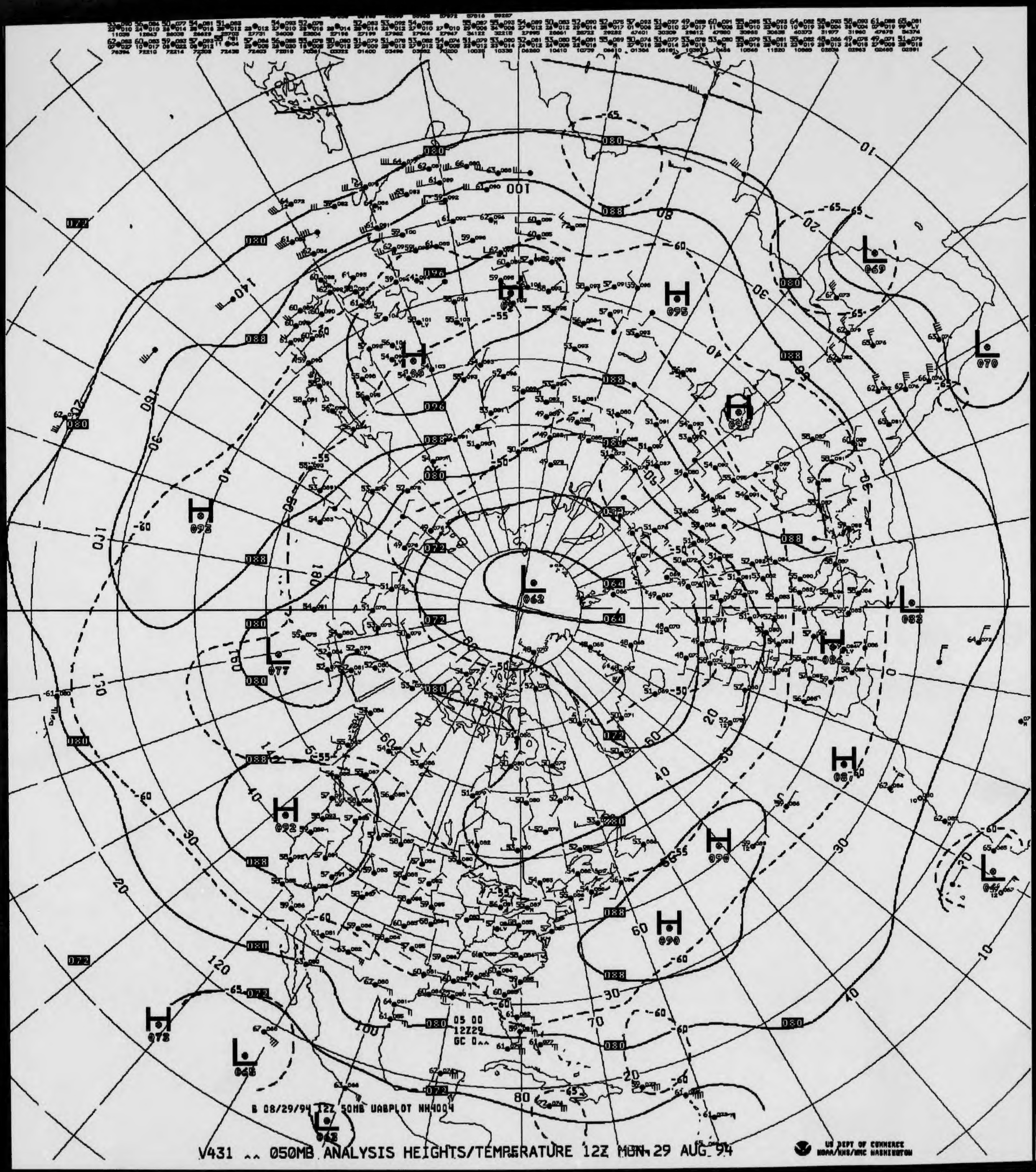
B 08/29/94 12Z 50MB UABPLOT NH4004
V431 .. 050MB ANALYSIS HEIGHTS/TEMPERATURE 12Z MON 29 AUG 94
US DEPT OF COMMERCE
NOAA/NWS/NMC WASHINGTON

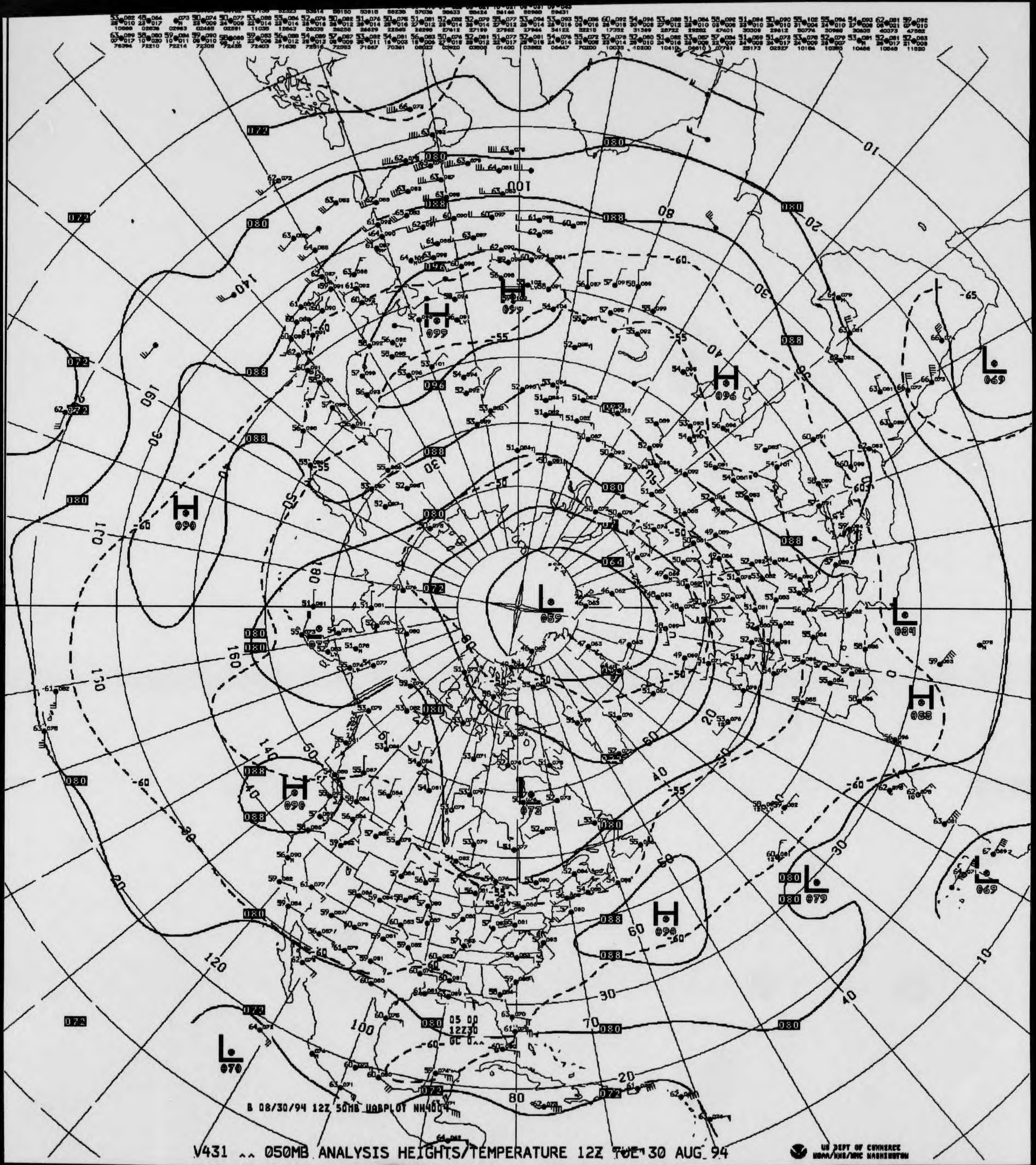
V431 .. 050MB ANALYSIS HEIGHTS/TEMPERATURE 12Z TUE 30 AUG 94
B 08/30/94 12Z 50MB HABPLOT NH40
US DEPT OF COMMERCE
NOAA/NWS/NMC WASHINGTON

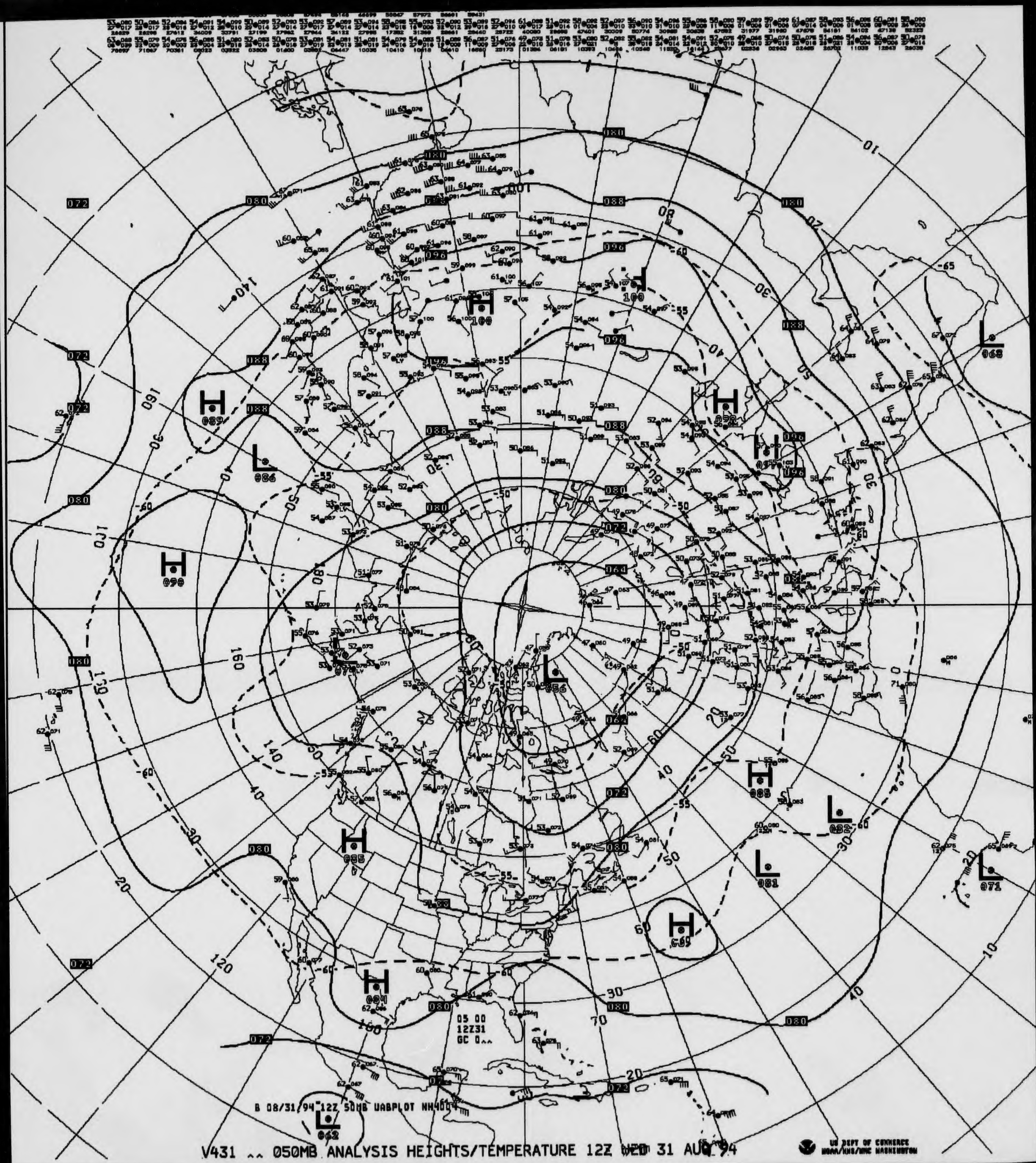
B 08/31/94 12Z 50MB UABPLOT NH4004
05 00
12Z31
GC 0^^
V431 ^^ 050MB ANALYSIS HEIGHTS/TEMPERATURE 12Z WED 31 AUG 94
US DEPT OF COMMERCE
NOAA/NWS/NMC WASHINGTON

NOAA Form 48 - 366D
Rev. 8 - 83)

U.S. Department of Commerce
National Oceanic and Atmospheric Administration
National Environmental Satellite, Data, and Information Service
National Climatic Data Center

30 MB CONSTANT PRESSURE CHARTS

STRATOSPHERIC

ALL RECORDS ARE THE BEST AVAILABLE FOR FILMING


V432 .. 030MB ANALYSIS HEIGHTS/TEMPERATURE 12Z MON 1 AUG 94
B 08/01/94 12Z 30MB UABPLOT NH400
03 00
12Z 1
6C 0

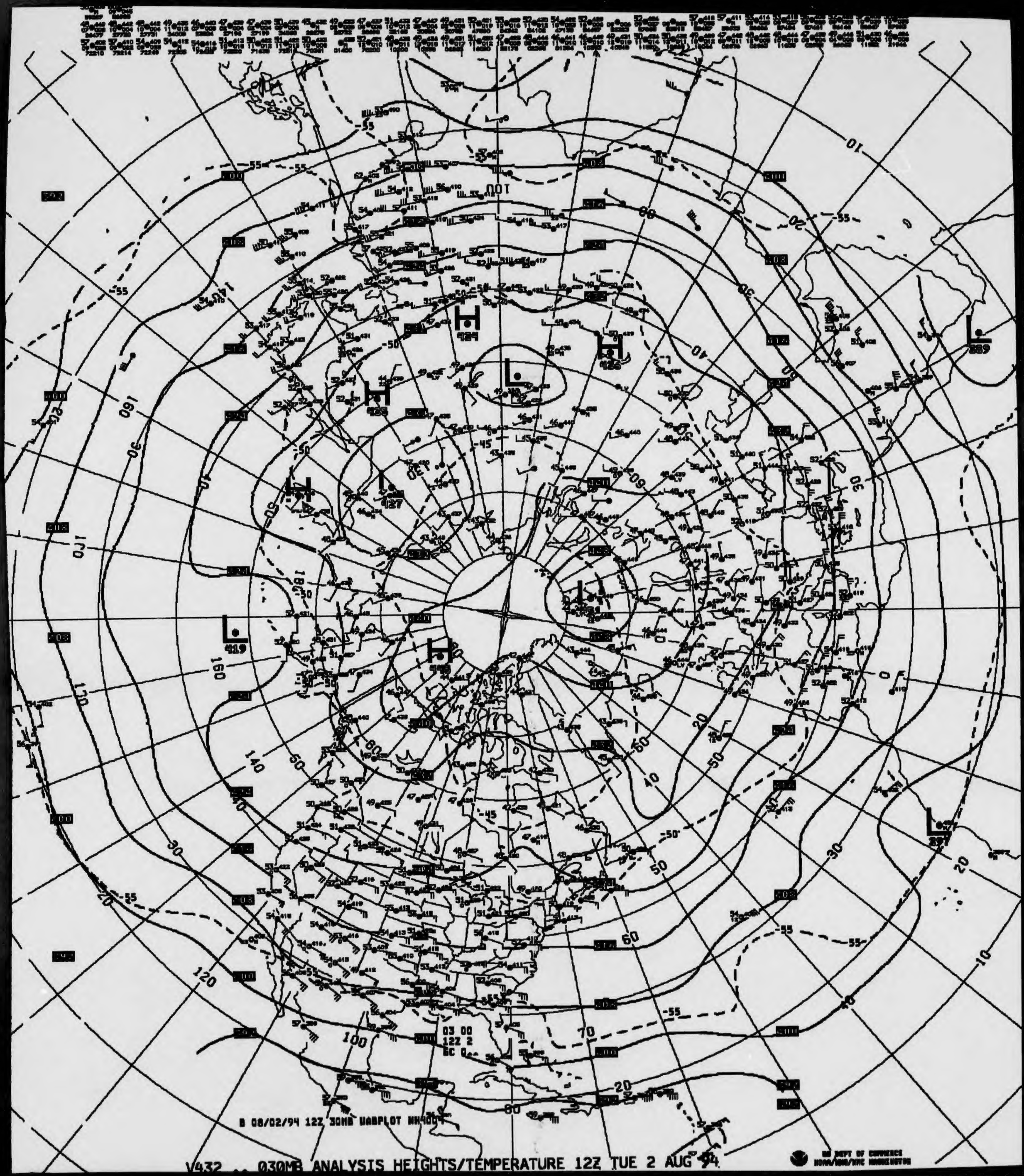
V432 .. 030MB ANALYSIS HEIGHTS/TEMPERATURE 12Z TUE 2 AUG 94
B 08/02/94 12Z 30MB UABPLOT MM400
03 00
12Z 2
DC
DEPT OF COMMERCE


V432 .. 030MB ANALYSIS HEIGHTS/TEMPERATURE 12Z WED 3 AUG 94
B 08/03/94 12Z 30HR UABPLOT NH4004
03 00
12Z 3
6C 0..



V432 .. 030MB ANALYSIS HEIGHTS/TEMPERATURE 12Z THU 4 AUG 94

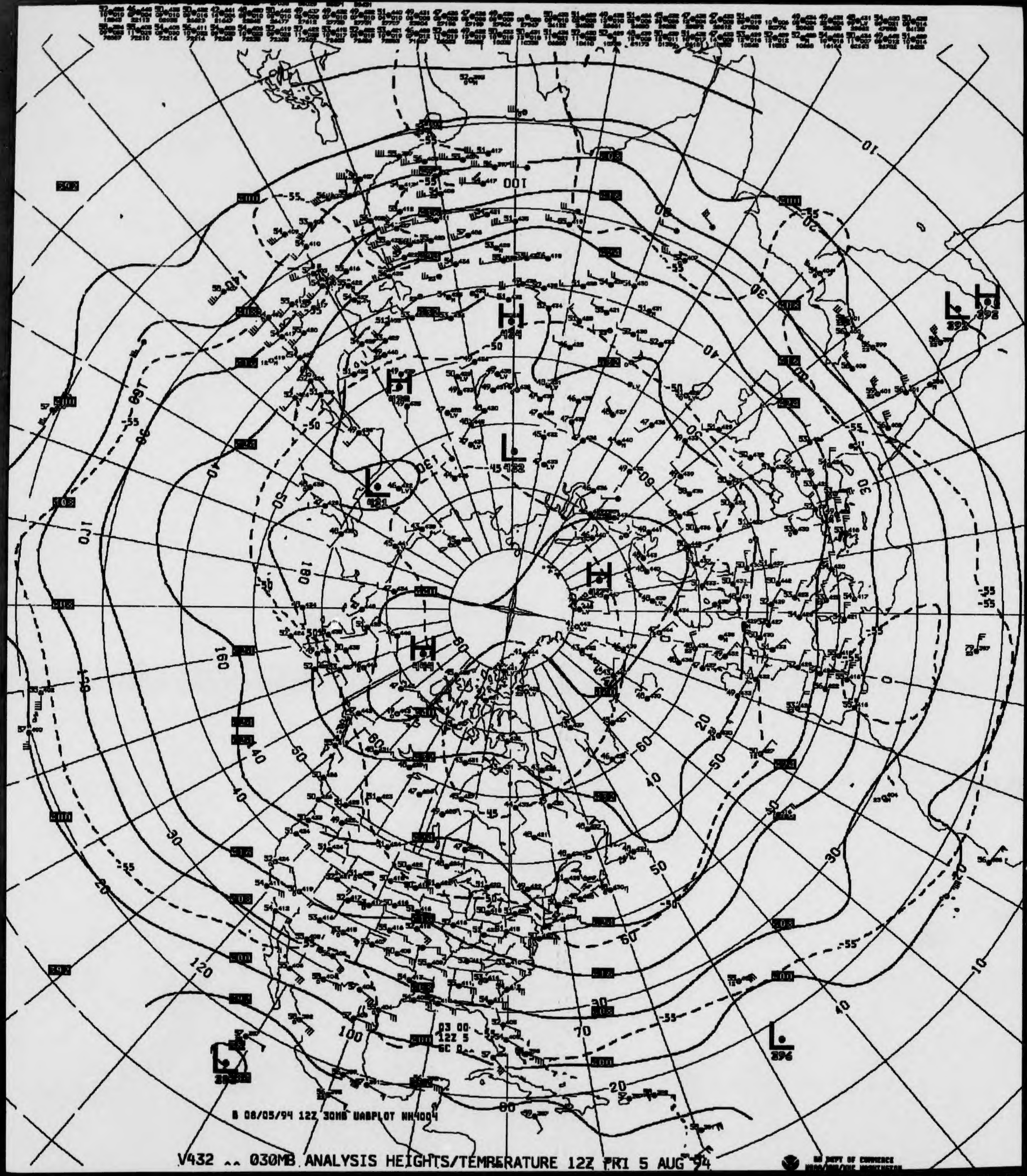
B 08/05/94 12Z 300MB UABPLOT NH4004
V432 .. 030MB ANALYSIS HEIGHTS/TEMPERATURE 12Z FRI 5 AUG 94

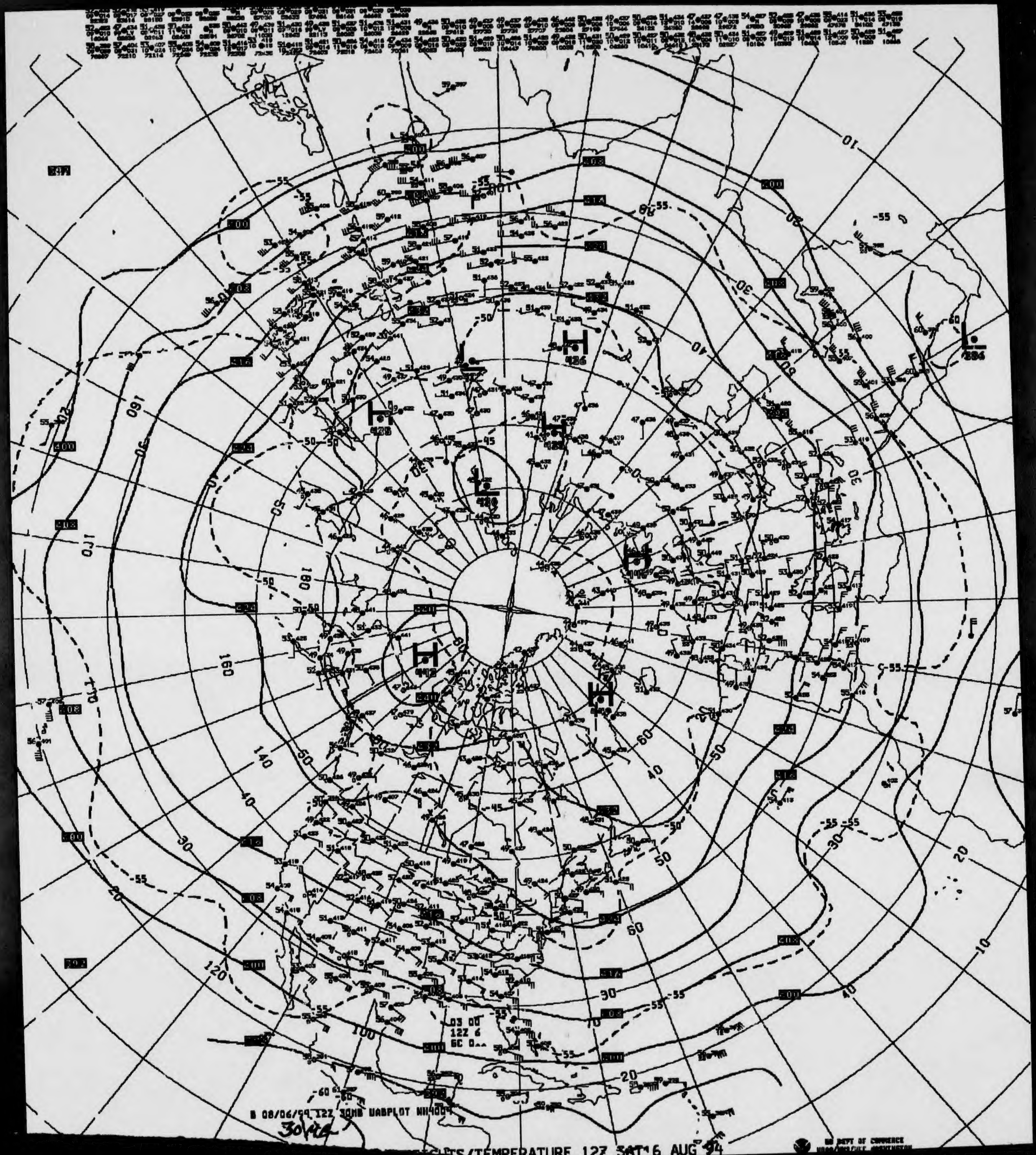
B 08/06/94 12Z 30MB UABPLOT NH400
30MB
03 00
12Z 6
6C 0
HTS/TEMPERATURE 12Z SAT 6 AUG 94
DEPT OF COMMERCE

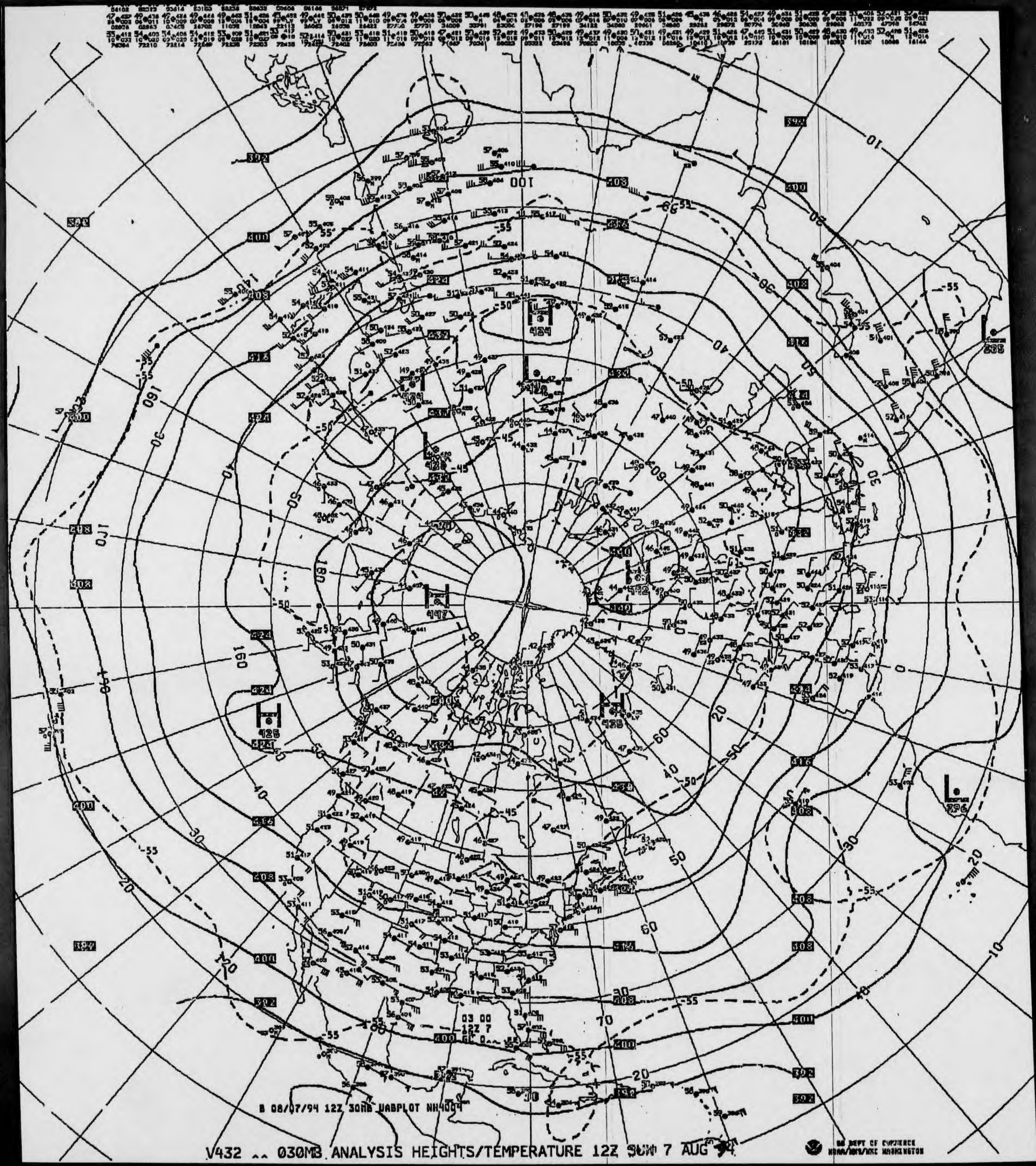
100
-55
-50
-45
-55
-50
-45
-55
-55
-55
-55
03 00
12Z 7
B 08/07/94 12Z 30MB UABPLOT NH4004
V432 .. 030MB ANALYSIS HEIGHTS/TEMPERATURE 12Z SUN 7 AUG 94
DO DEPT OF COMMERCE
NOAA/NWS/NMC WASHINGTON

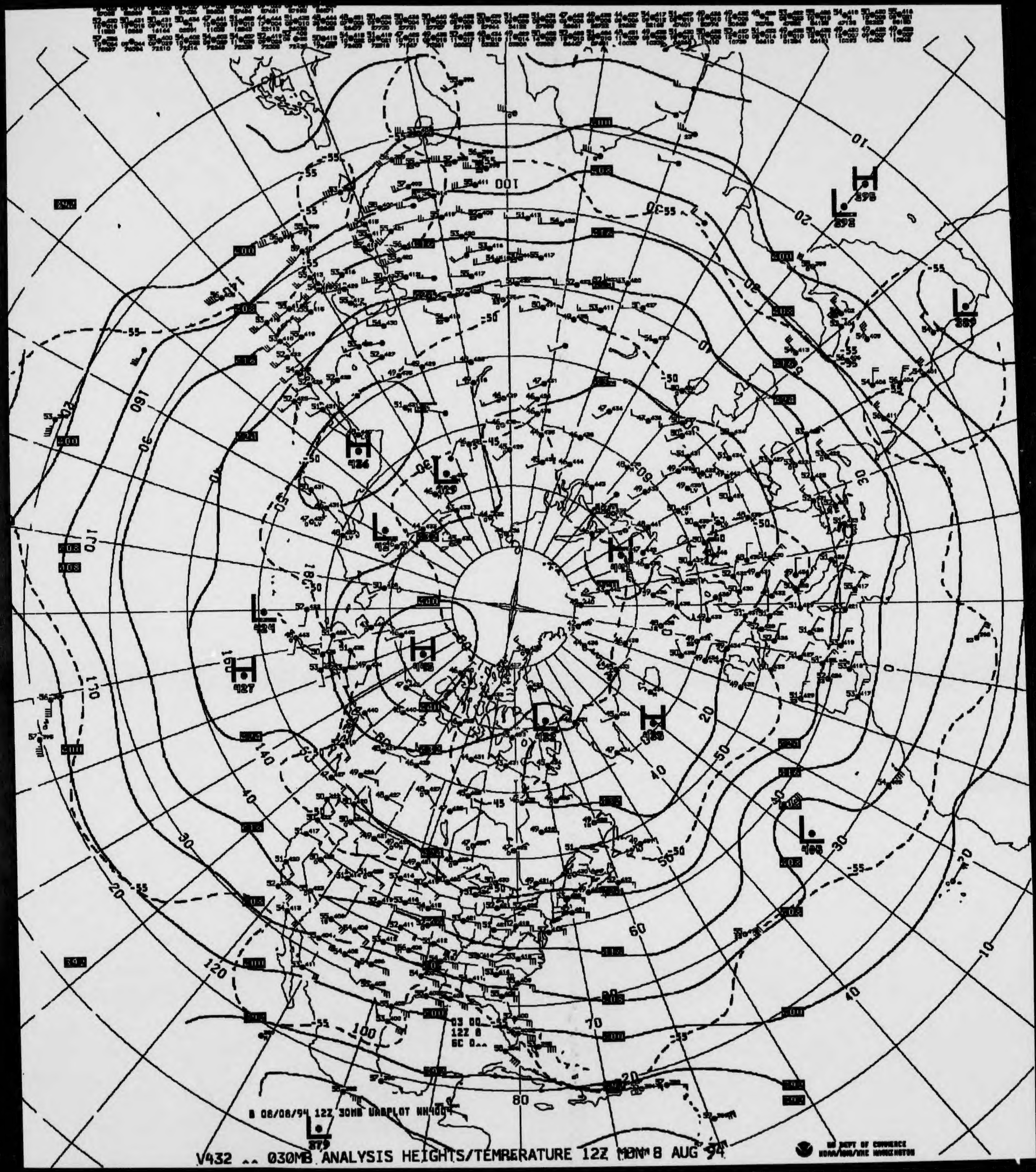
V432 .. 030MB ANALYSIS HEIGHTS/TEMPERATURE 12Z MON 8 AUG 94
B 08/08/94 12Z 30MB UNAPLOT NH40G1
03 00
12Z 8
6C 0..
DEPT OF COMMERCE

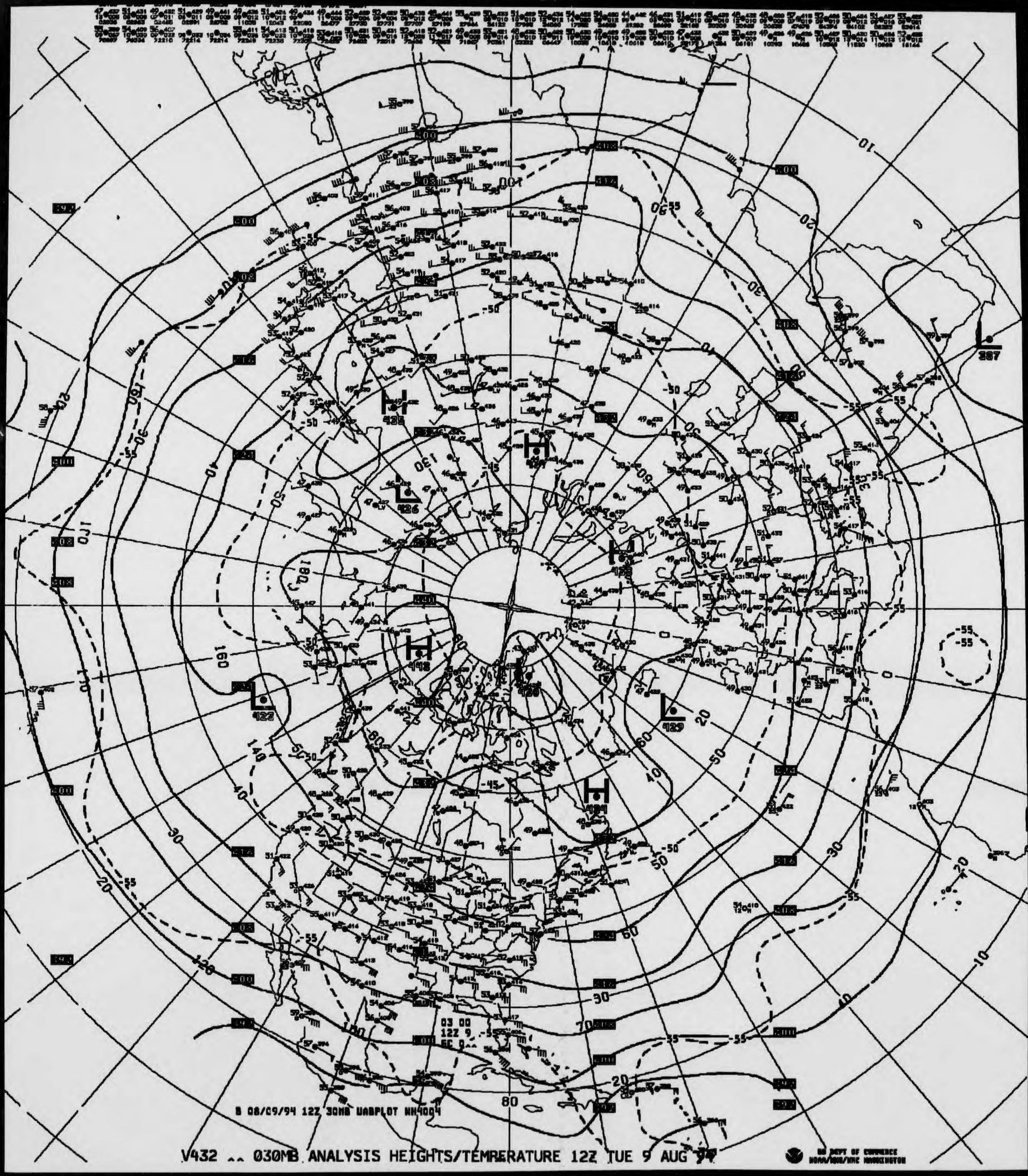
V432 .. 030MB ANALYSIS HEIGHTS/TEMPERATURE 12Z TUE 9 AUG 94
B 08/09/94 12Z 30MB UABPLOT NH4004
03 00
12Z 9 -55
6C 0
287
DOC DEPT OF COMMERCE
NOAA/NWS/NMC WASHINGTON

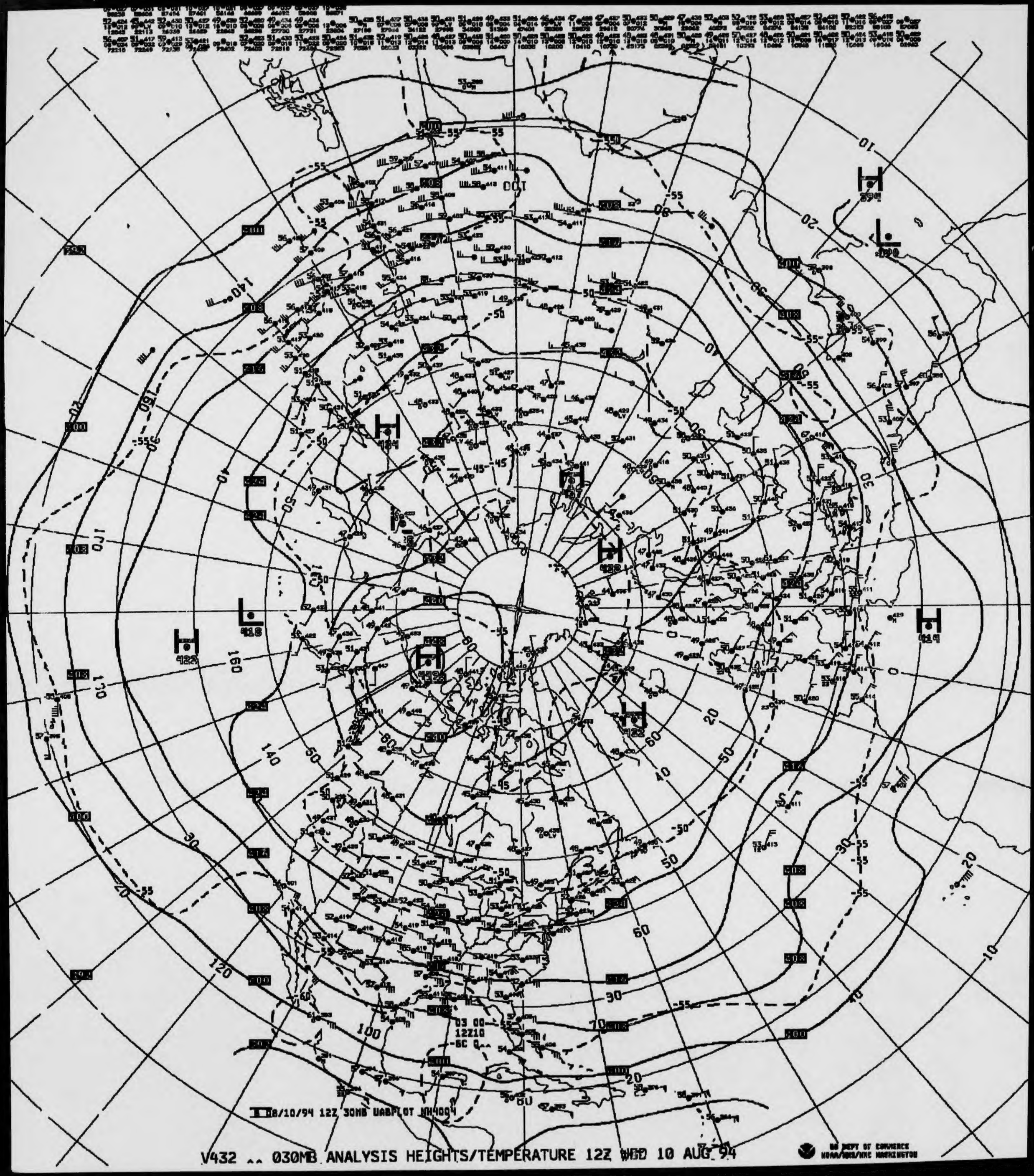

V432 .. 030MB ANALYSIS HEIGHTS/TEMPERATURE 12Z WED 10 AUG 94

DO DEPT OF COMMERCE
NOAA/NWS/NMC WASHINGTON

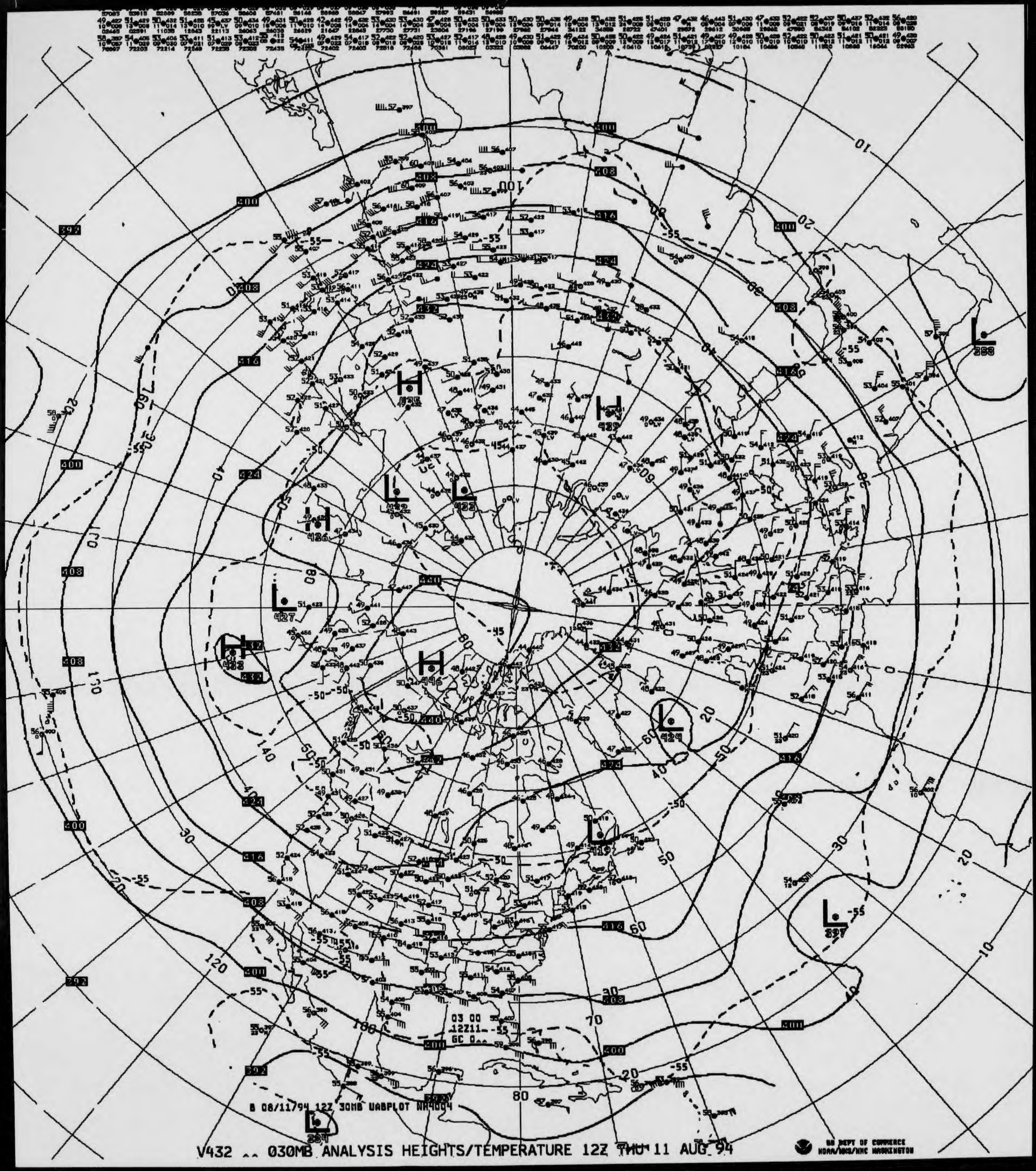
B 08/11/94 12Z 30MB UABPLOT NH4004
V432 .. 030MB ANALYSIS HEIGHTS/TEMPERATURE 12Z THU 11 AUG 94
US DEPT OF COMMERCE
NOAA/NWS/NMC WASHINGTON

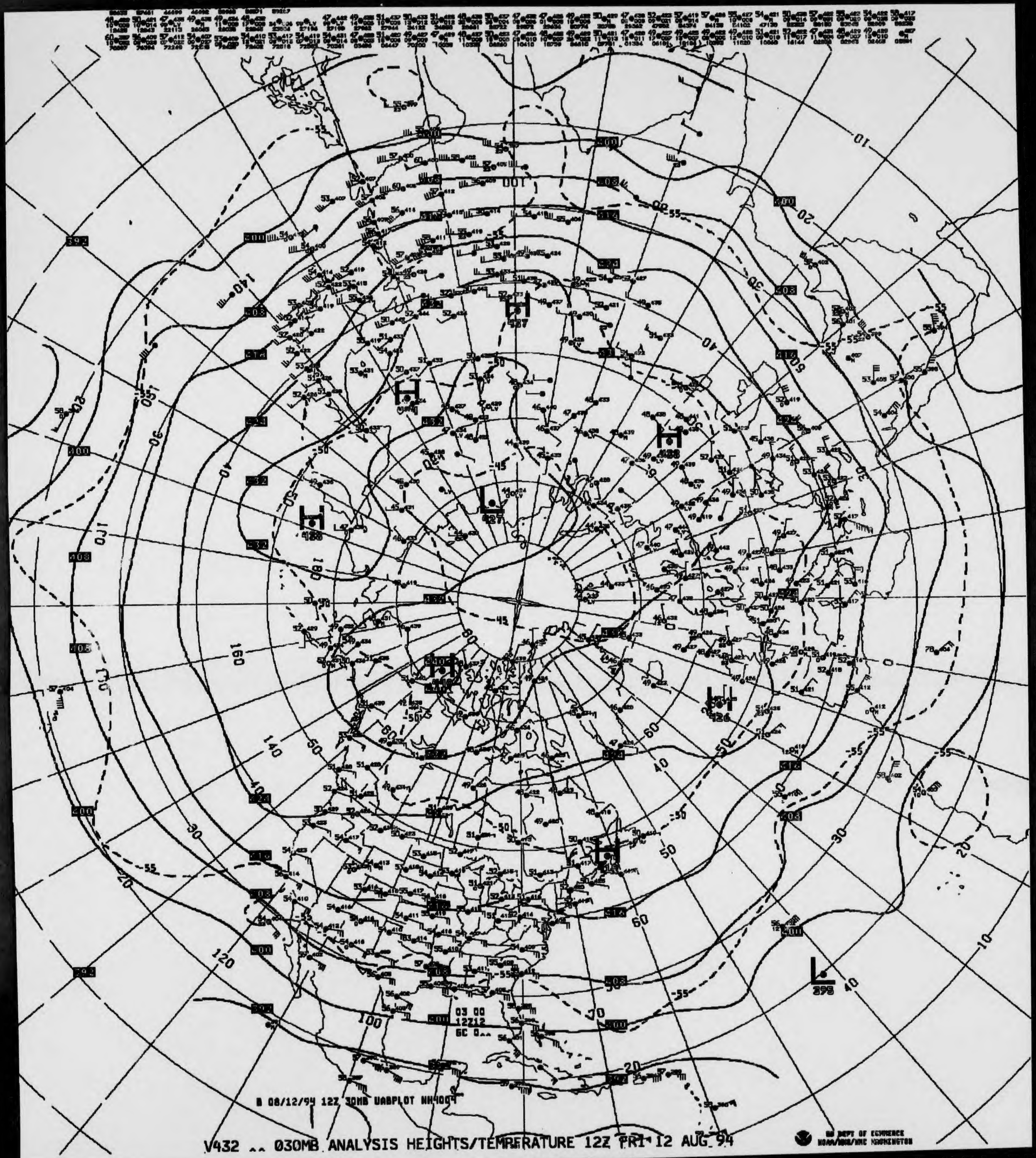
B 08/12/94 12Z 30MB UABPLOT NH4004
V432 .. 030MB ANALYSIS HEIGHTS/TEMPERATURE 12Z FRI 12 AUG 94
DO DEPT OF COMMERCE
NOAA/NWS/NMC WASHINGTON

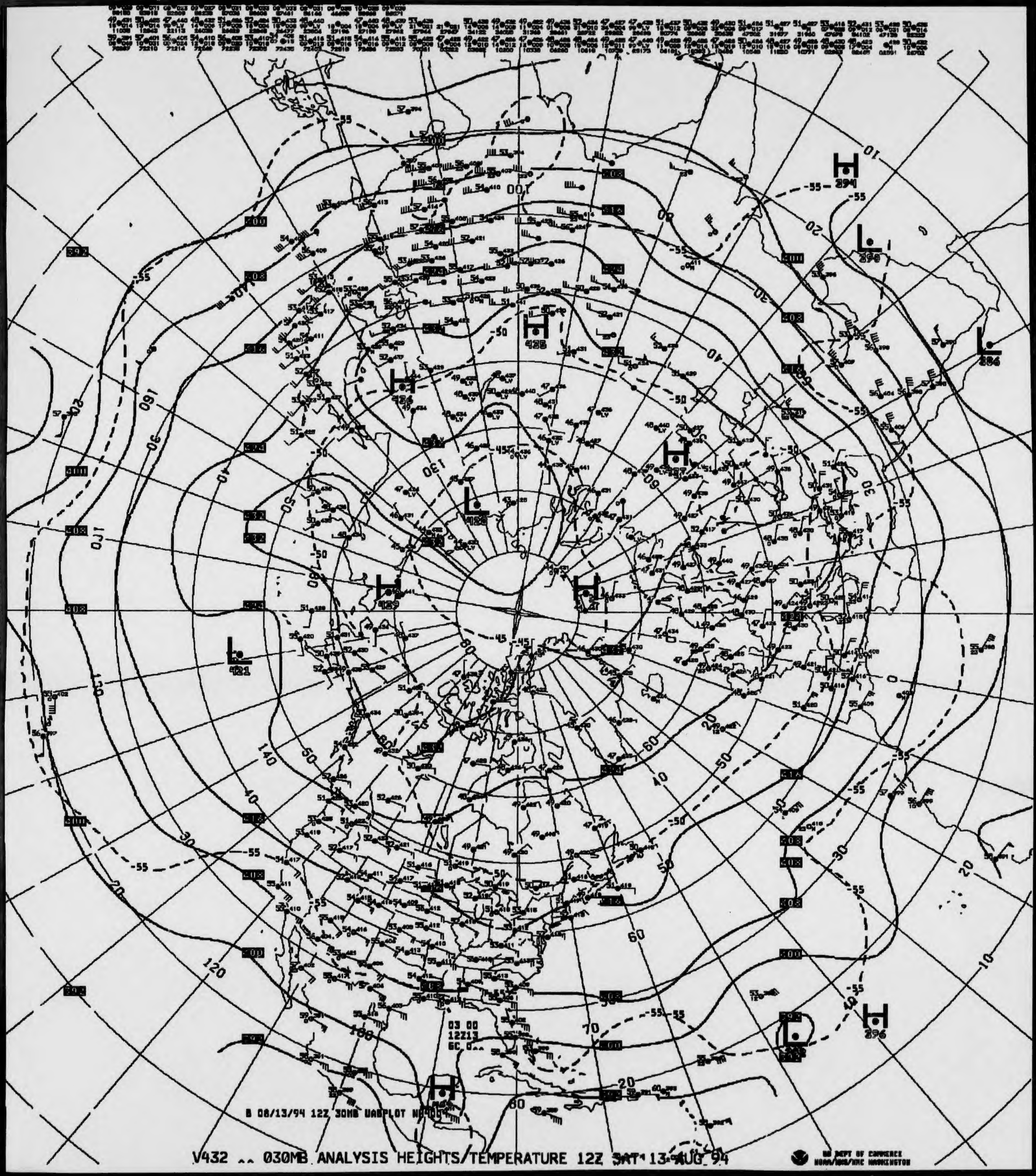
V432 .. 030MB ANALYSIS HEIGHTS/TEMPERATURE 12Z SAT 13 AUG 94
B 08/13/94 12Z 30MB UABPLOT NHOC
03 00
12Z13
6C
US DEPT OF COMMERCE
NOAA/NWS/NMC WASHINGTON

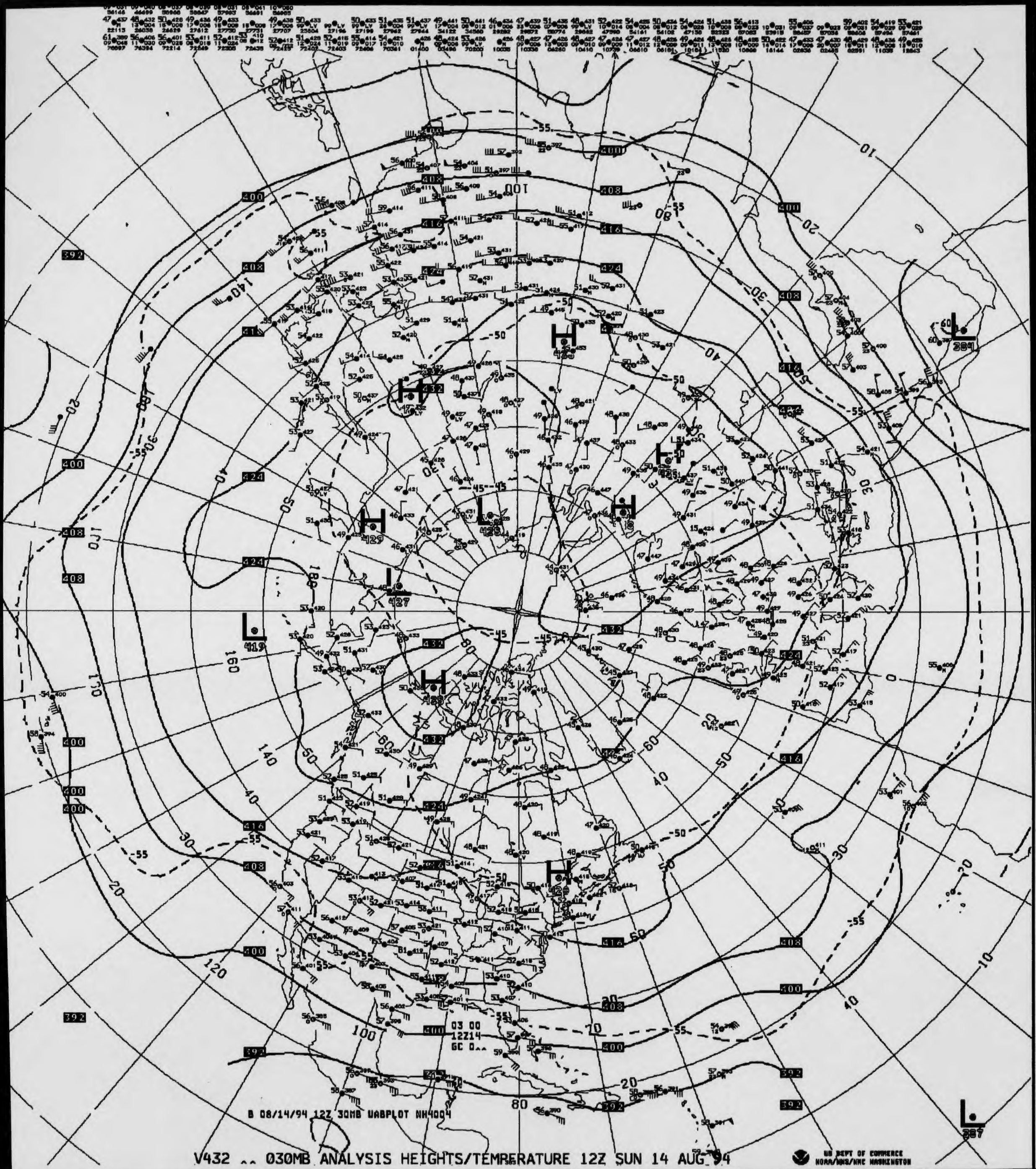
B 08/14/94 12Z 30MB UABPLOT NH4004
V432 .. 030MB ANALYSIS HEIGHTS/TEMPERATURE 12Z SUN 14 AUG 94
US DEPT OF COMMERCE
NOAA/NWS/NMC WASHINGTON

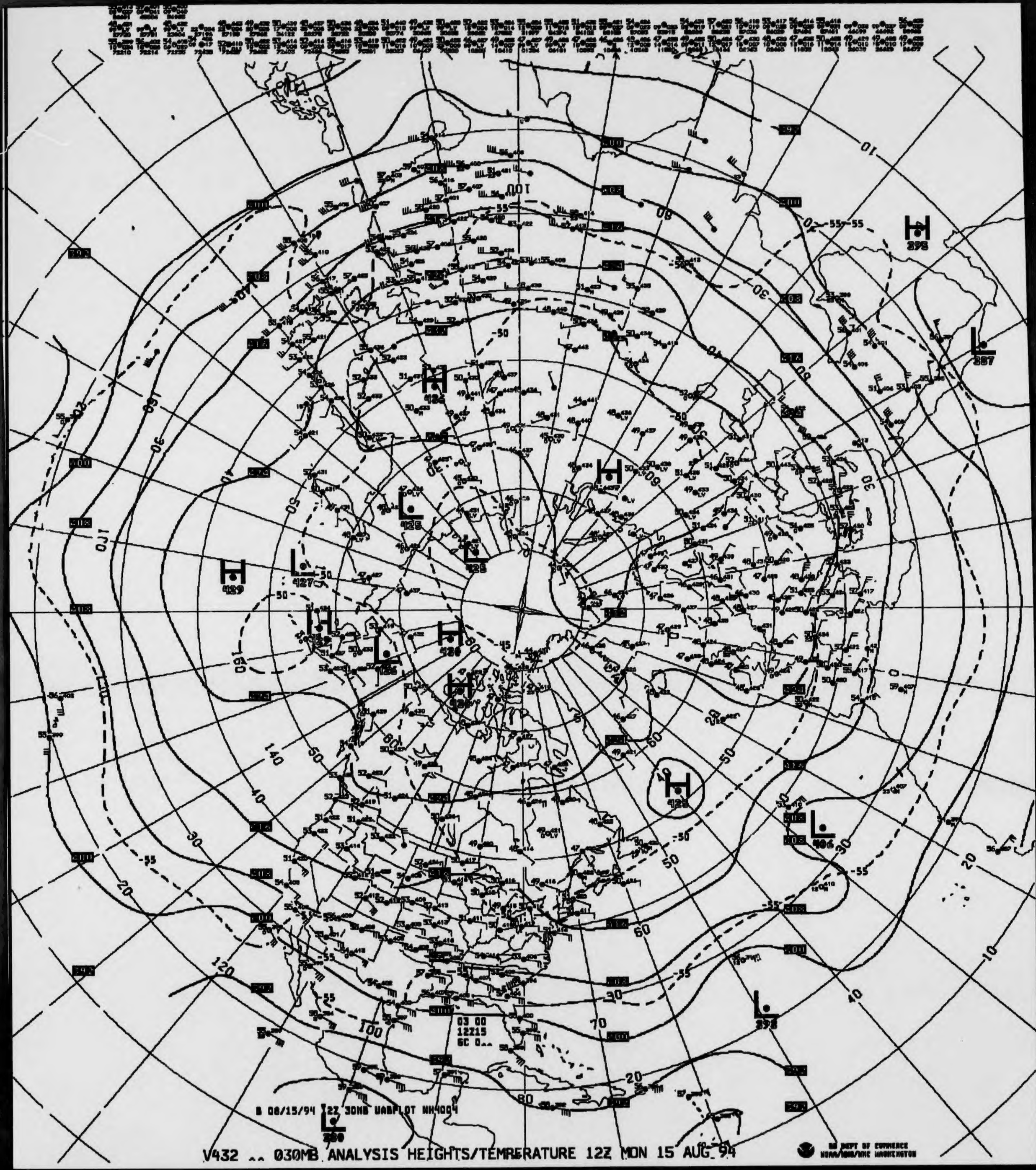
V432 .. 030MB ANALYSIS HEIGHTS/TEMPERATURE 12Z MON 15 AUG 94
B 08/15/94 12Z 30MB UABPLOT NH4004
03 00
12Z15
6C 0..
DEPT OF COMMERCE
NOAA/NWS/NMC WASHINGTON


V432 .. 030MB ANALYSIS HEIGHTS/TEMPERATURE 12Z TUE 16 AUG 94
B 08/16/94 12Z 30MB UABPLOT NH4004
03 00
12Z16
6C 0...
US DEPT OF COMMERCE
NOAA/NWS/NMC WASHINGTON


B 08/17/94 12Z 30MB UABPLOT NH4004
V432 .. 030MB ANALYSIS HEIGHTS/TEMPERATURE 12Z WED 17 AUG 94

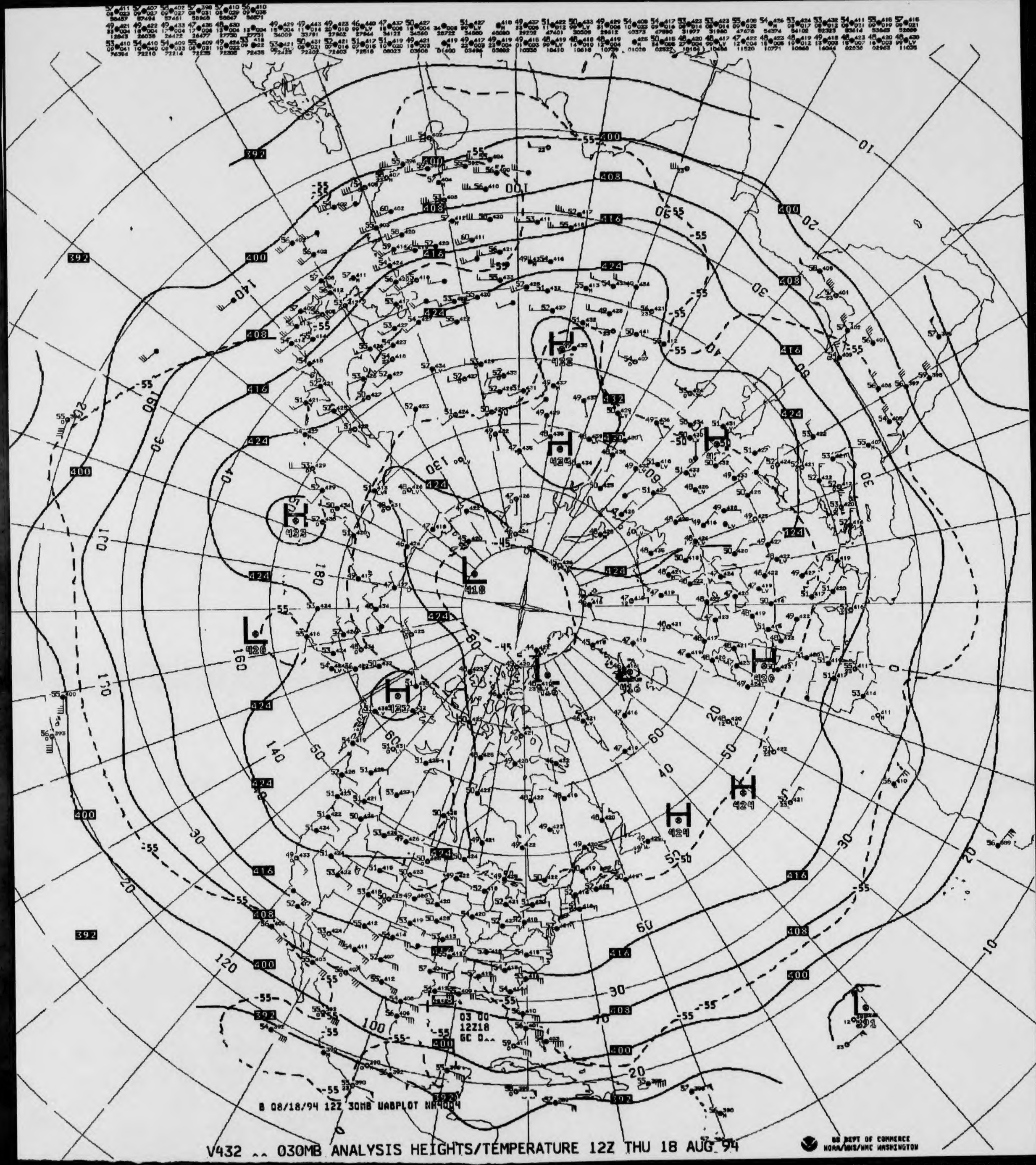

V432 .. 030MB ANALYSIS HEIGHTS/TEMPERATURE 12Z THU 18 AUG 94

US DEPT OF COMMERCE
NOAA/NWS/NMC WASHINGTON

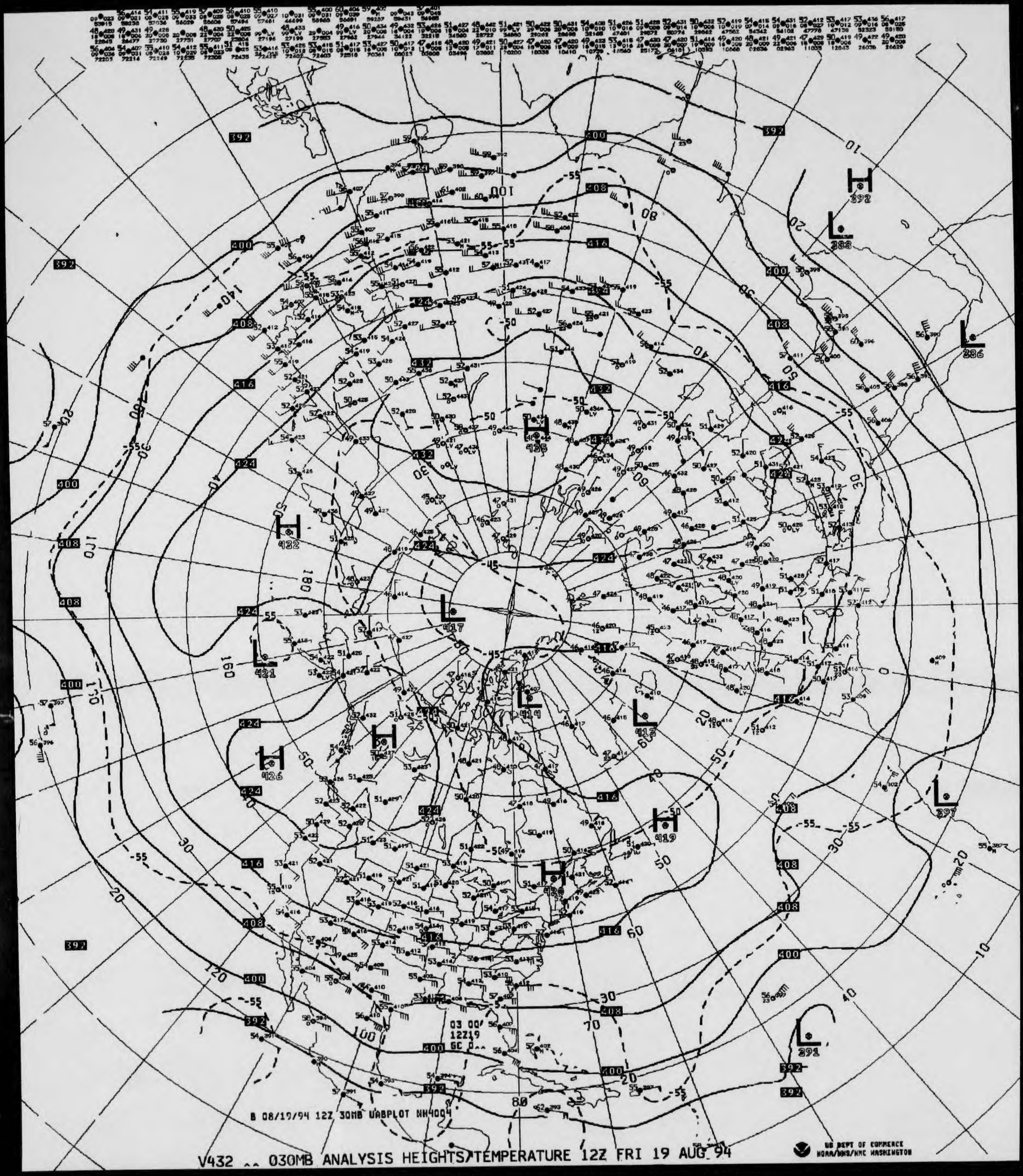
B 08/19/94 12Z 30MB UABPLOT NH4004
V432 .. 030MB ANALYSIS HEIGHTS/TEMPERATURE 12Z FRI 19 AUG 94
US DEPT OF COMMERCE
NOAA/NWS/NMC WASHINGTON

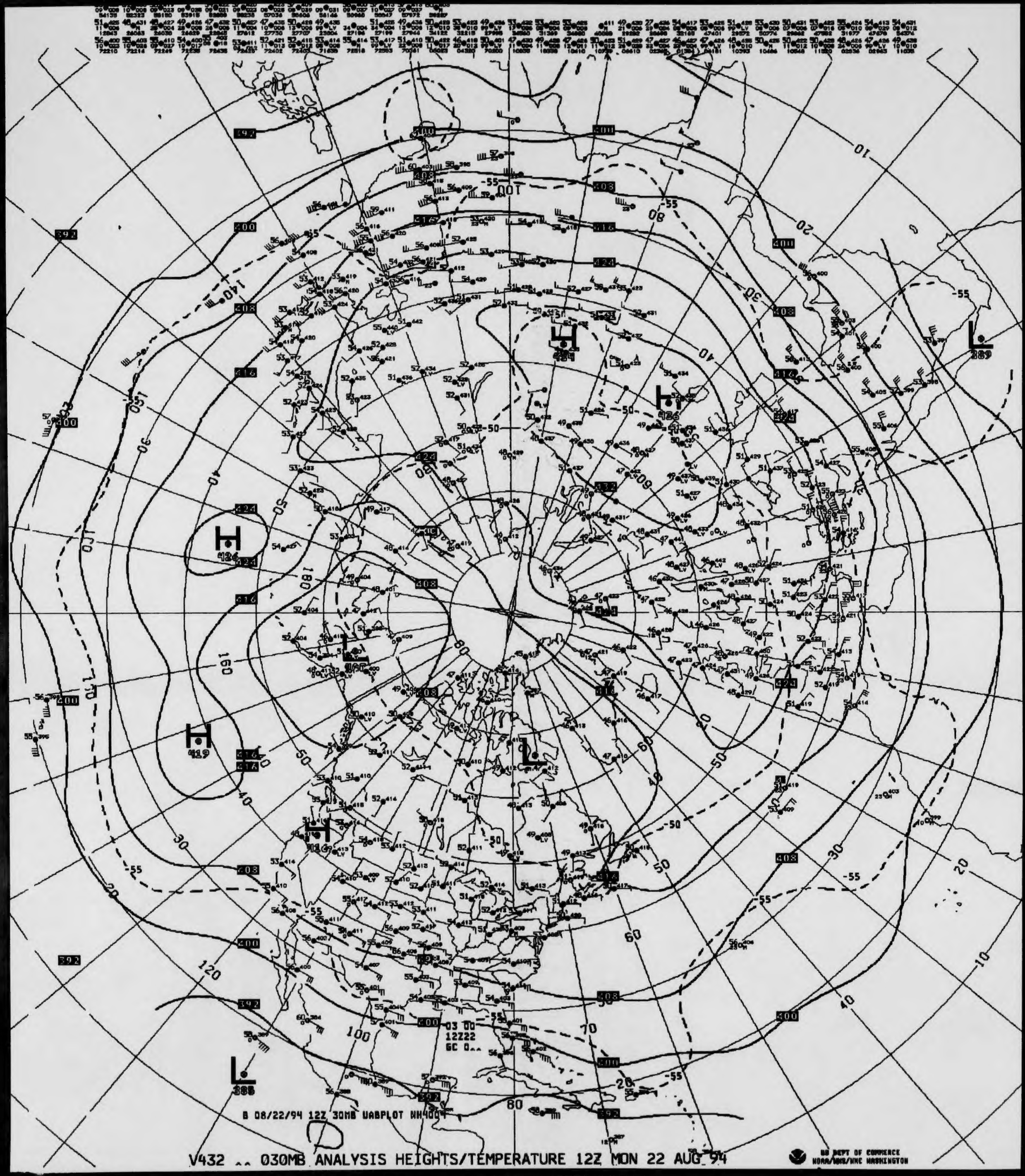
V432 .. 030MB ANALYSIS HEIGHTS/TEMPERATURE 12Z MON 22 AUG 94
B 08/22/94 12Z 30MB UABPLOT NH400
03 00
12Z22
US DEPT OF COMMERCE
NOAA/NWS/NMC WASHINGTON

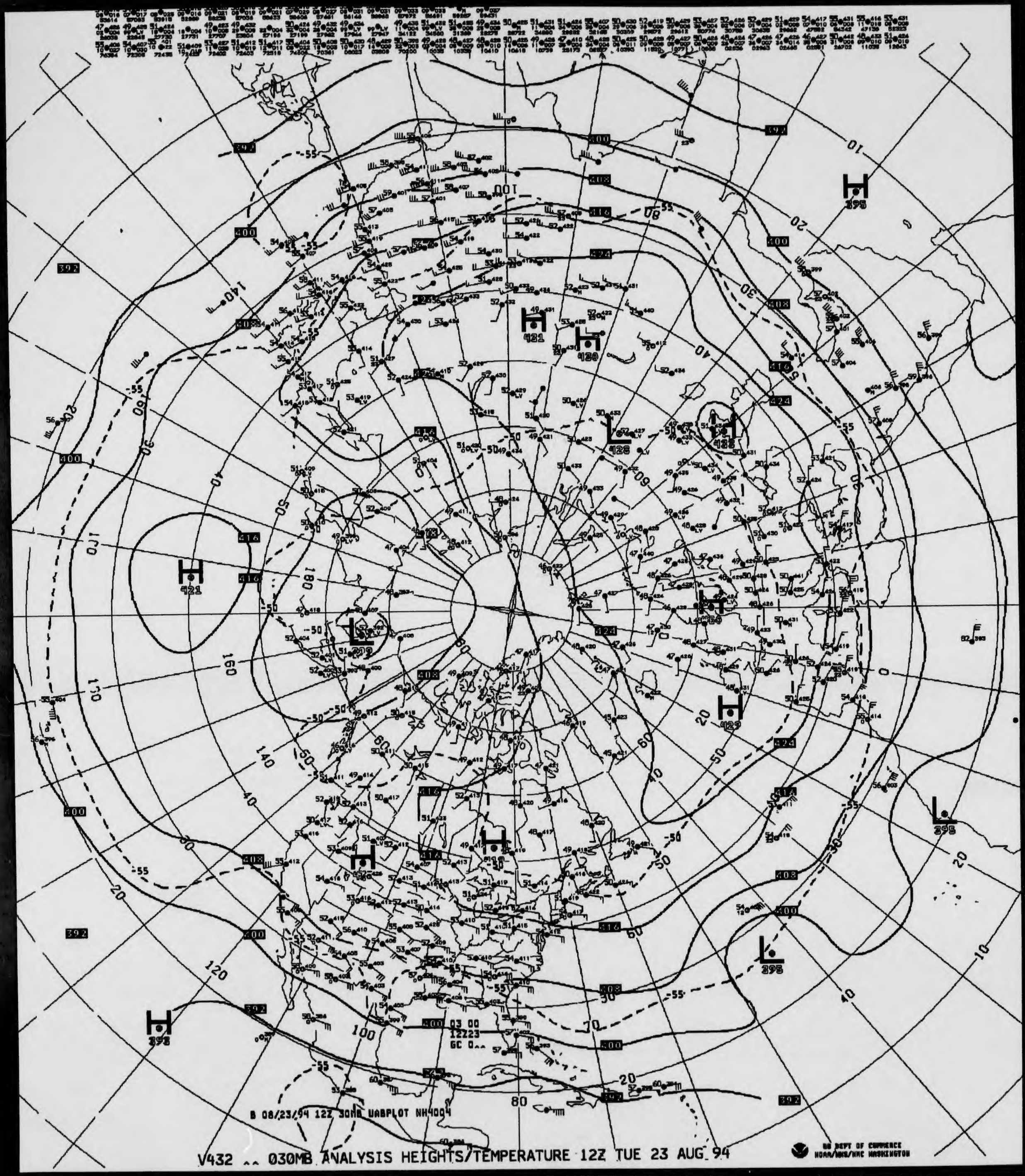
B 08/23/94 12Z 30MB UABPLOT NH4004
V432 .. 030MB ANALYSIS HEIGHTS/TEMPERATURE 12Z TUE 23 AUG 94
DO DEPT OF COMMERCE
NOAA/NWS/NMC WASHINGTON

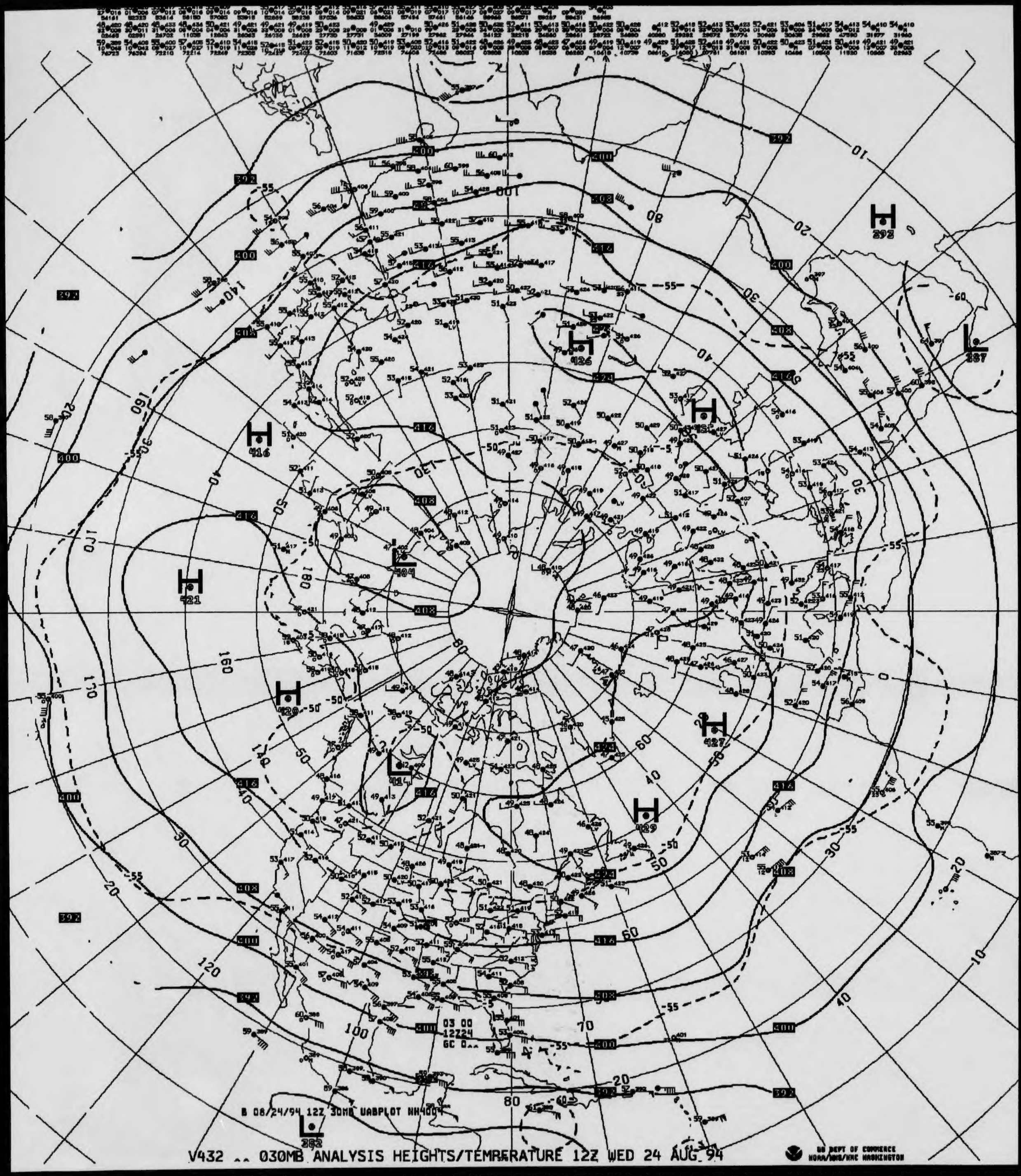
V432 .. 030MB ANALYSIS HEIGHTS/TEMPERATURE 12Z WED 24 AUG 94
B 08/24/94 12Z 30MB UABPLOT NH400
03 00
12Z24
GC 0...
US DEPT OF COMMERCE
NOAA/NWS/NMC WASHINGTON

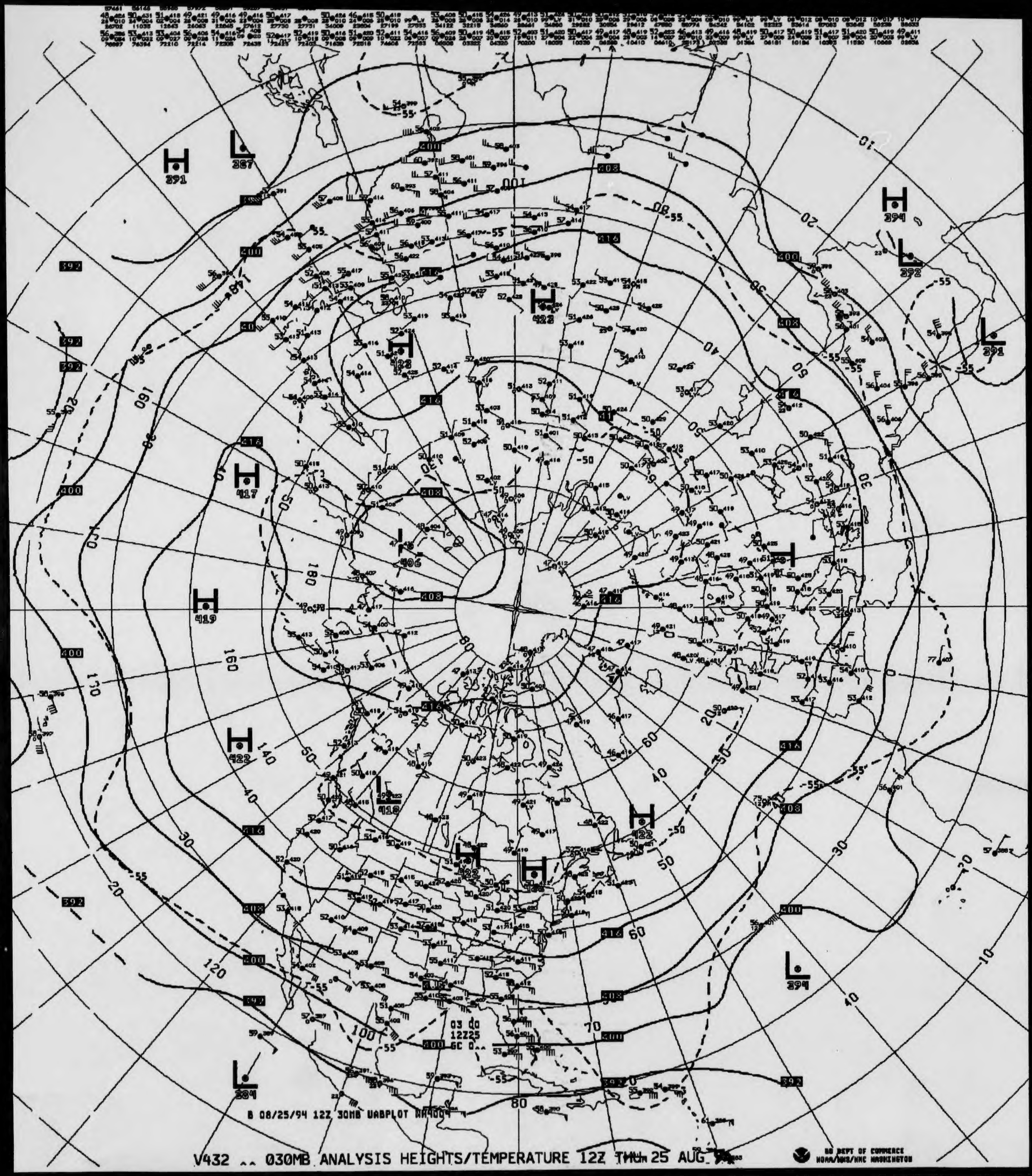
V432 .. 030MB ANALYSIS HEIGHTS/TEMPERATURE 12Z THU 25 AUG
B 08/25/94 12Z 30MB UABPLOT NH4004
03 00
12Z25
GC 0..
US DEPT OF COMMERCE
NOAA/NWS/NMC WASHINGTON

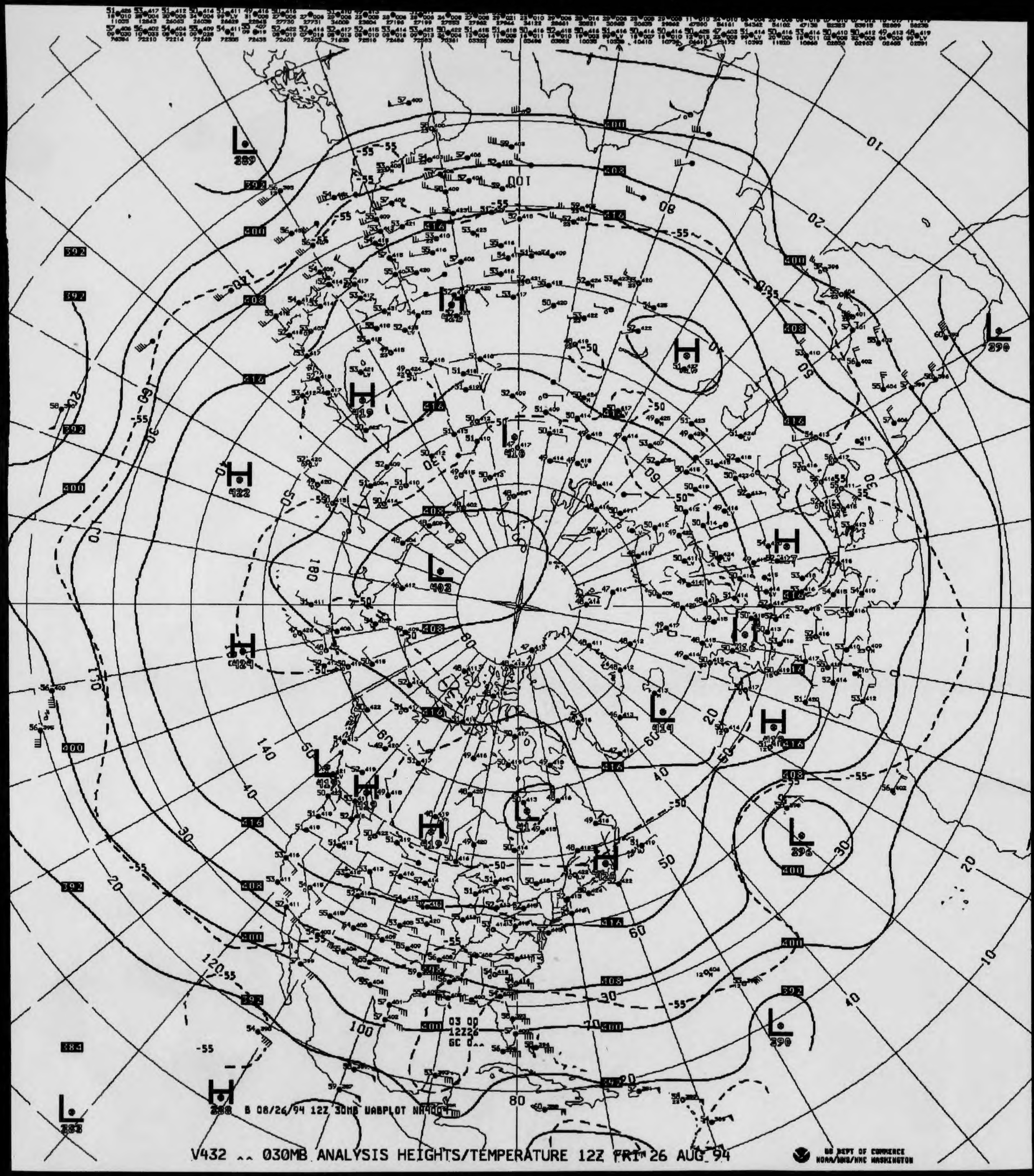
V432 .. 030MB ANALYSIS HEIGHTS/TEMPERATURE 12Z FRI 26 AUG 94
B 08/26/94 12Z 30MB UABPLOT NH400
03 00
12Z26
US DEPT OF COMMERCE
NOAA/NWS/NMC WASHINGTON

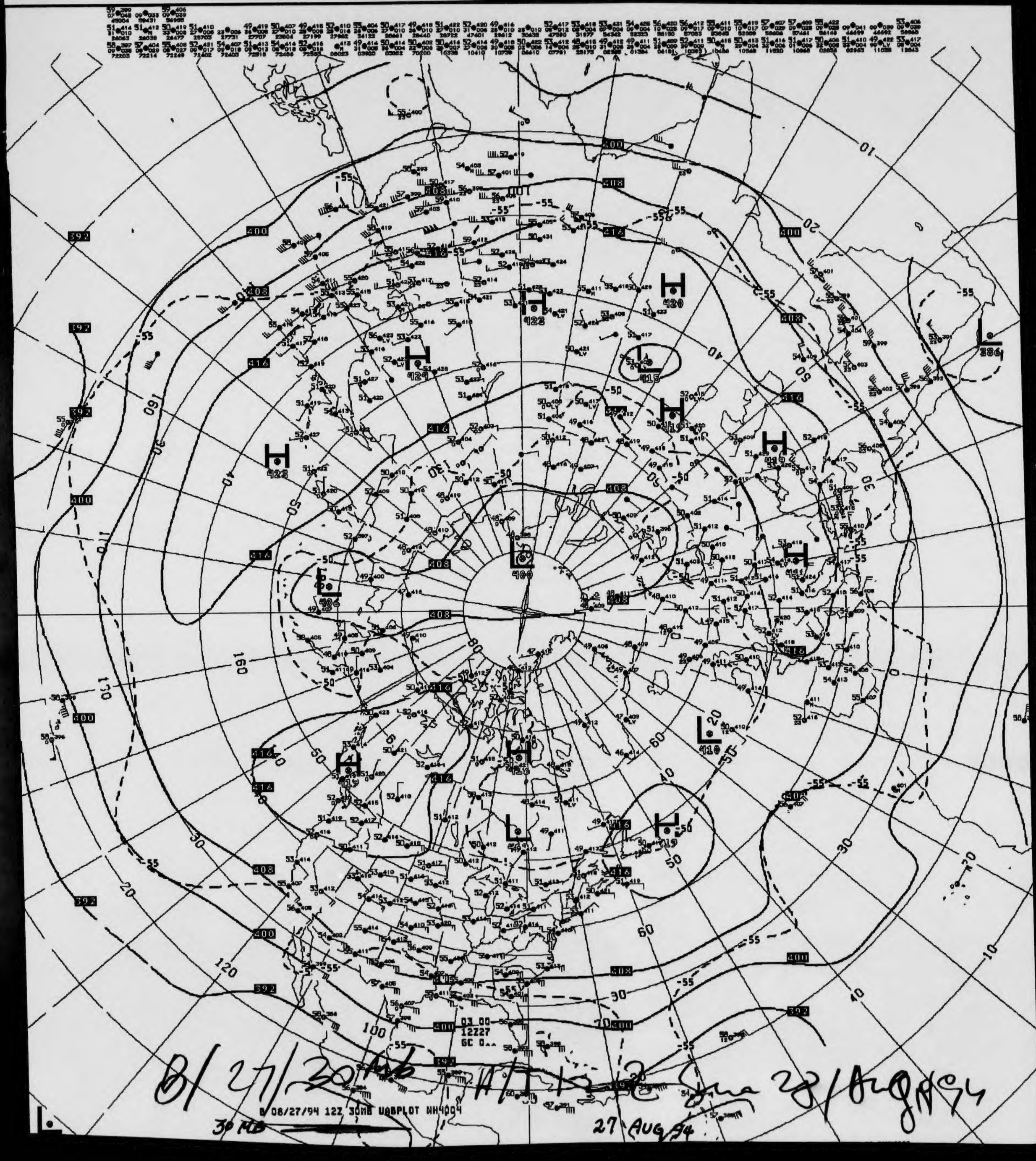
B 08/27/94 12Z 30MB UABPLOT NH4004
30 MB
27 AUG 94

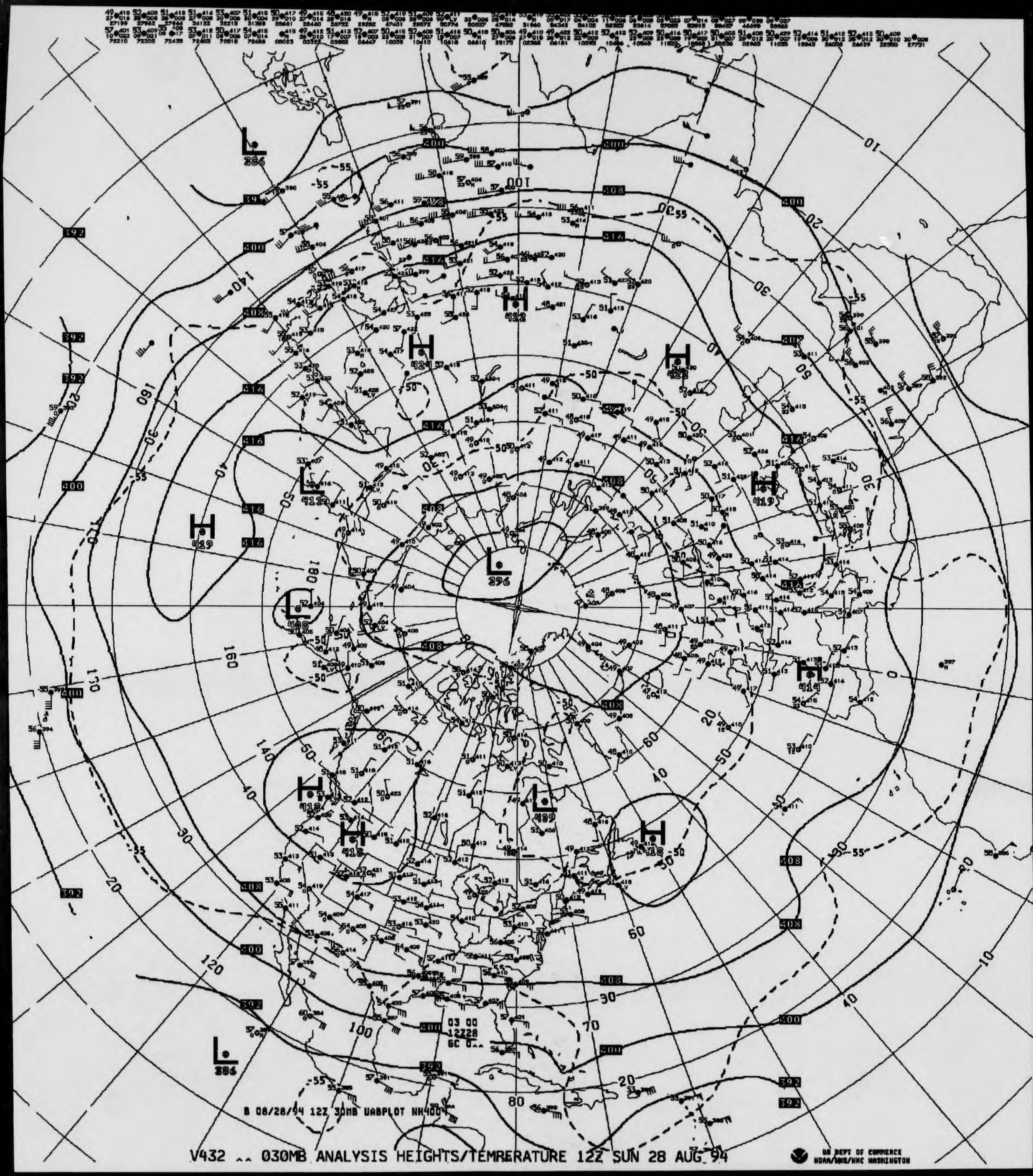
V432 .. 030MB ANALYSIS HEIGHTS/TEMPERATURE 12Z SUN 28 AUG 94
B 08/28/94 12Z 30MB UABPLOT NH4004
03 00
12Z28
US DEPT OF COMMERCE
NOAA/NWS/NMC WASHINGTON

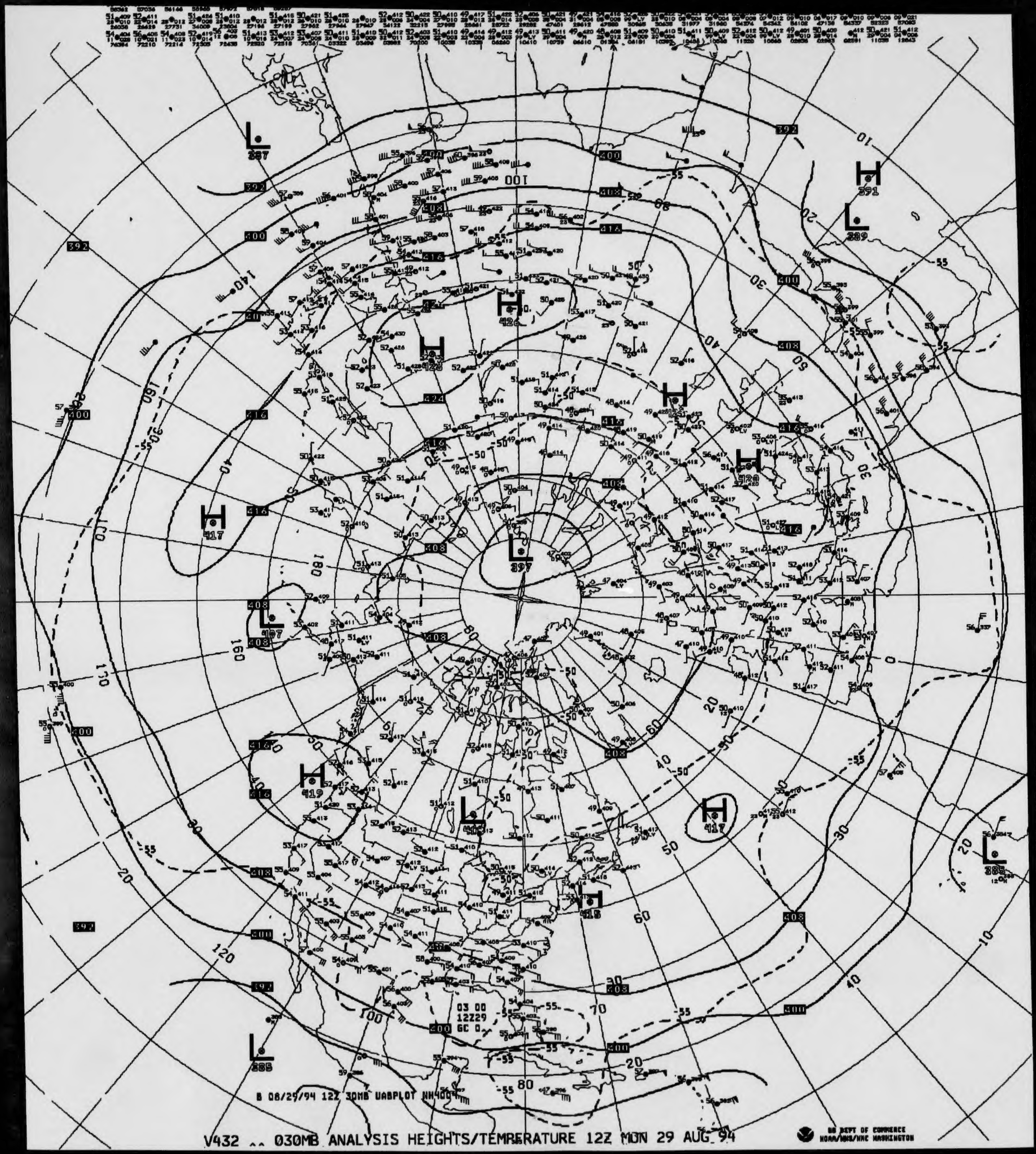
B 08/29/94 12Z 30MB UABPLOT NH400
03 00
12Z29
GC 0
V432 .. 030MB ANALYSIS HEIGHTS/TEMPERATURE 12Z MON 29 AUG 94
US DEPT OF COMMERCE
NOAA/NWS/NMC WASHINGTON

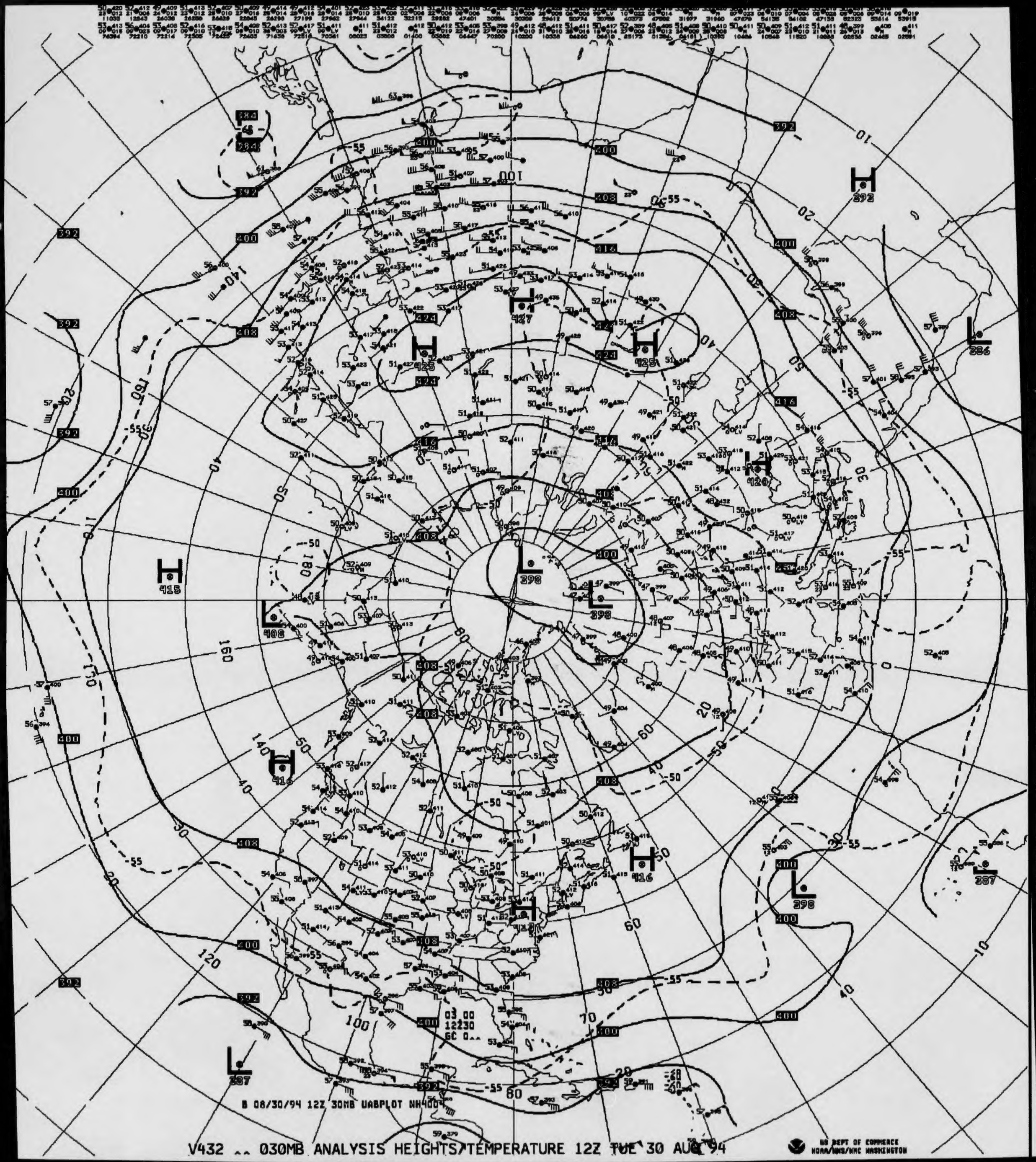
B 08/30/94 12Z 30MB UABPLOT NH400
V432 .. 030MB ANALYSIS HEIGHTS/TEMPERATURE 12Z TUE 30 AUG 94
US DEPT OF COMMERCE
NOAA/NWS/NMC WASHINGTON

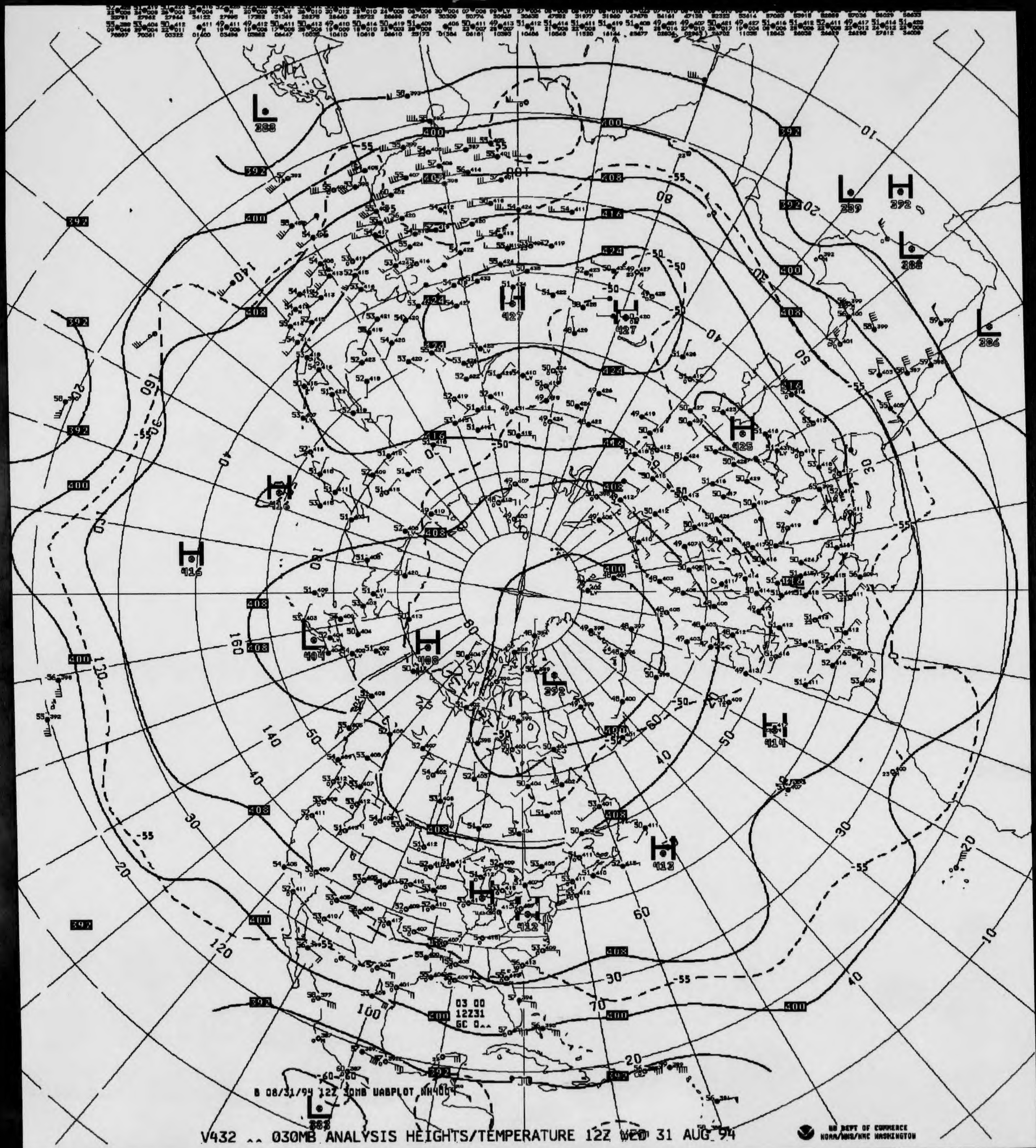
V432 .. 030MB ANALYSIS HEIGHTS/TEMPERATURE 12Z WED 31 AUG 94
B 08/31/94 12Z 30MB UABPLOT NH400
03 00
12Z31
6C 0..
US DEPT OF COMMERCE
NOAA/NWS/NMC WASHINGTON

)AA Form 48 - 366E
ev. 8 - 83)

U.S. Department of Commerce
National Oceanic and Atmospheric Administration
National Environmental Satellite, Data, and Information Service
National Climatic Data Center

10 MB CONSTANT PRESSURE CHARTS

STRATOSPHERIC

ALL RECORDS ARE THE BEST AVAILABLE FOR FILMING


V433 .. 010MB ANALYSIS HEIGHTS/TEMPERATURE 12Z MON 1 AUG 94
B 08/01/94 12Z 10MB UABPLOT NH4004
01 00
12Z 1
GC 0


V433 .. 010MB ANALYSIS HEIGHTS/TEMPERATURE 12Z TUE 2 AUG 94
S 08/02/94 12Z 10MB UABPLOT NH4004
01 00
12Z 2
GC 0..

V433 .. 010MB ANALYSIS HEIGHTS/TEMPERATURE 12Z WED 3 AUG 94

B 08/03/94 12Z 10MB UABPLOT NH4004

01 00
12Z 3
6C 0

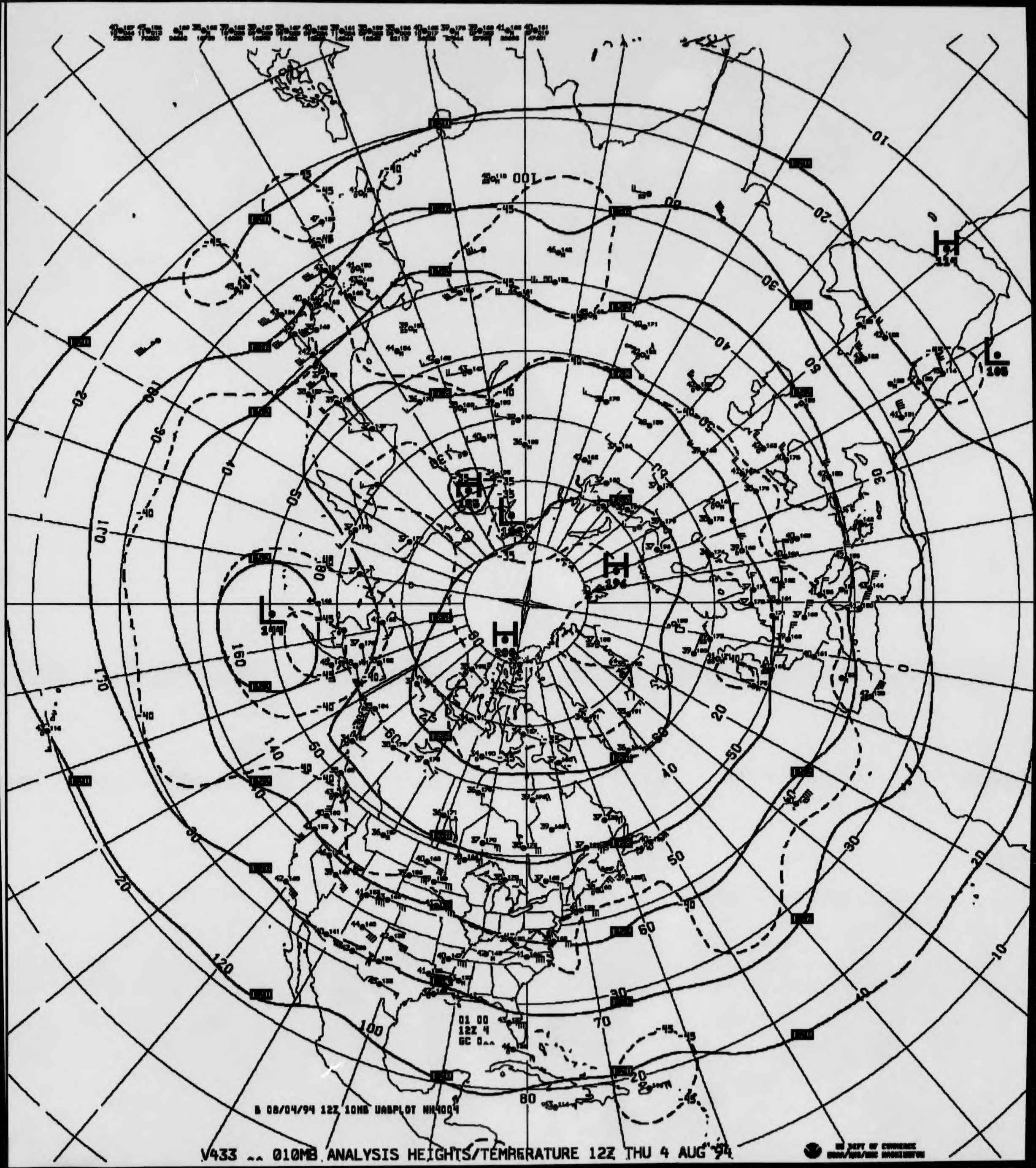
01 00
12Z 4
GC 0
B 08/04/94 12Z 10MB UABPLOT NH4004
V433 .. 010MB ANALYSIS HEIGHTS/TEMPERATURE 12Z THU 4 AUG 94

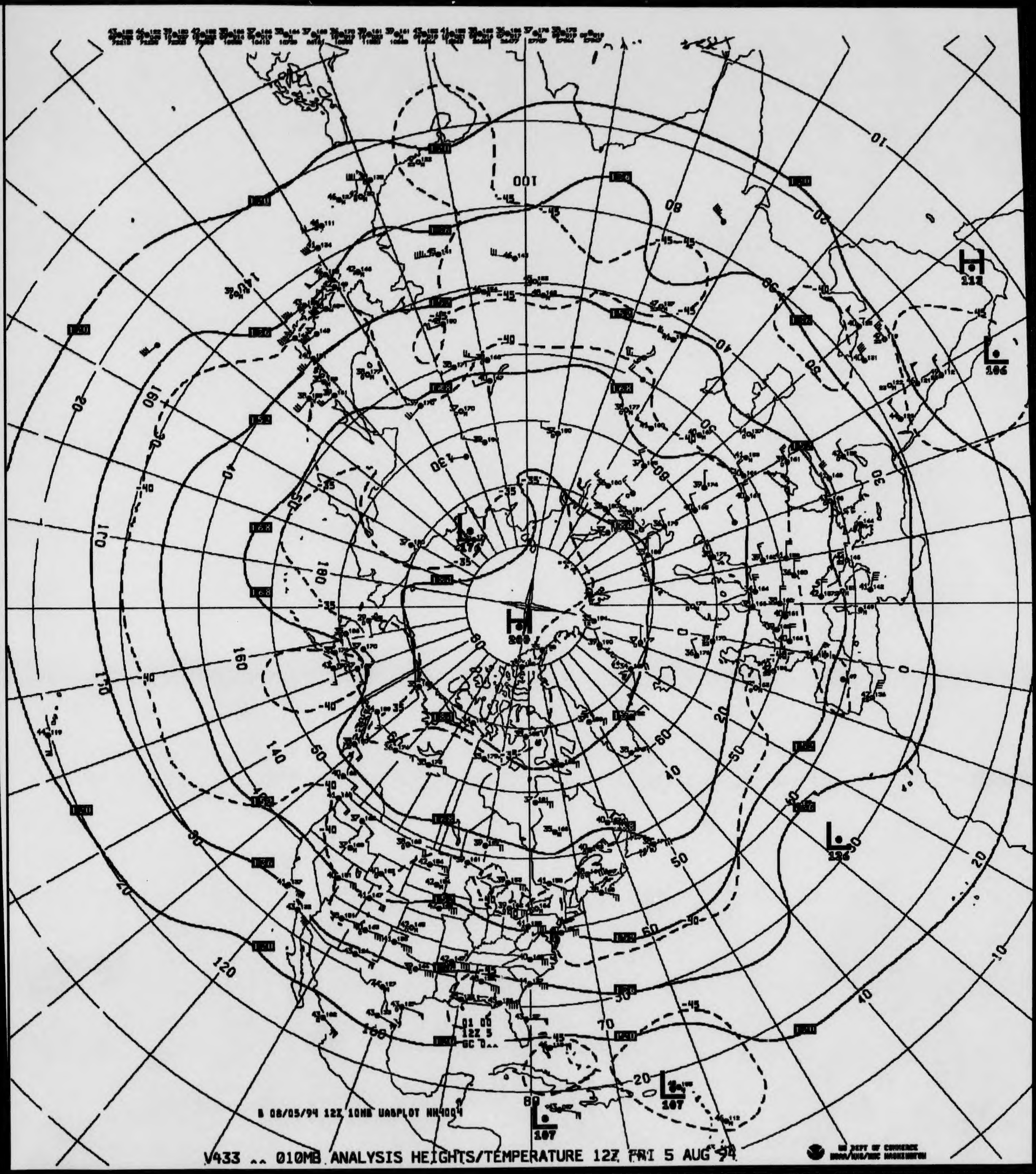
V433 .. 010MB ANALYSIS HEIGHTS/TEMPERATURE 12Z FRI 5 AUG 94
B 08/05/94 12Z 10MB UABPLOT NH4004
01 00
12Z 5
GC D..
DEPT OF COMMERCE

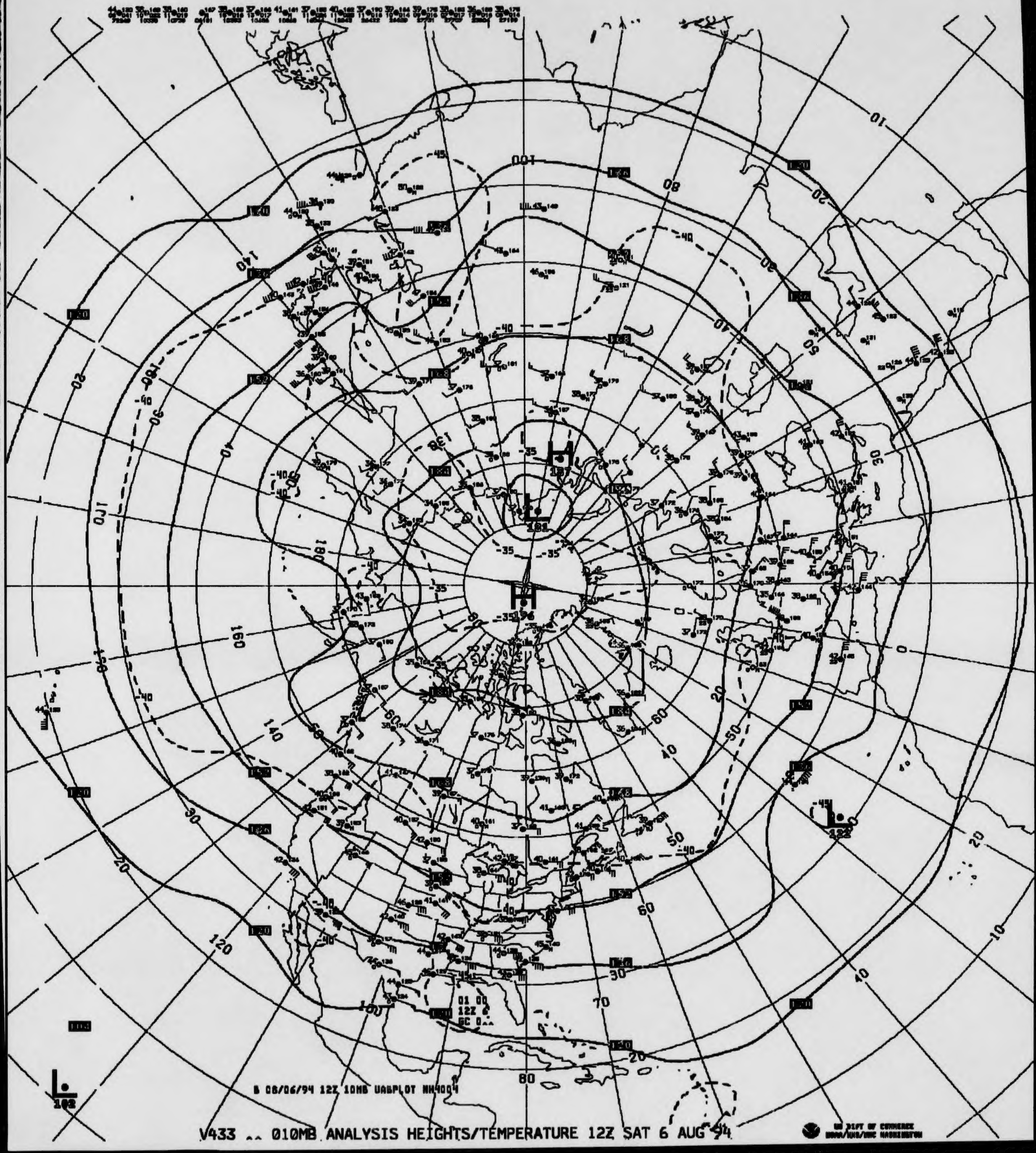
V433 .. 010MB ANALYSIS HEIGHTS/TEMPERATURE 12Z SAT 6 AUG 94
B 08/06/94 12Z 10MB UABPLOT NH4004
01 00
12Z 6
DC 0..
DEPT OF COMMERCE
NOAA/NWS/NMC WASHINGTON

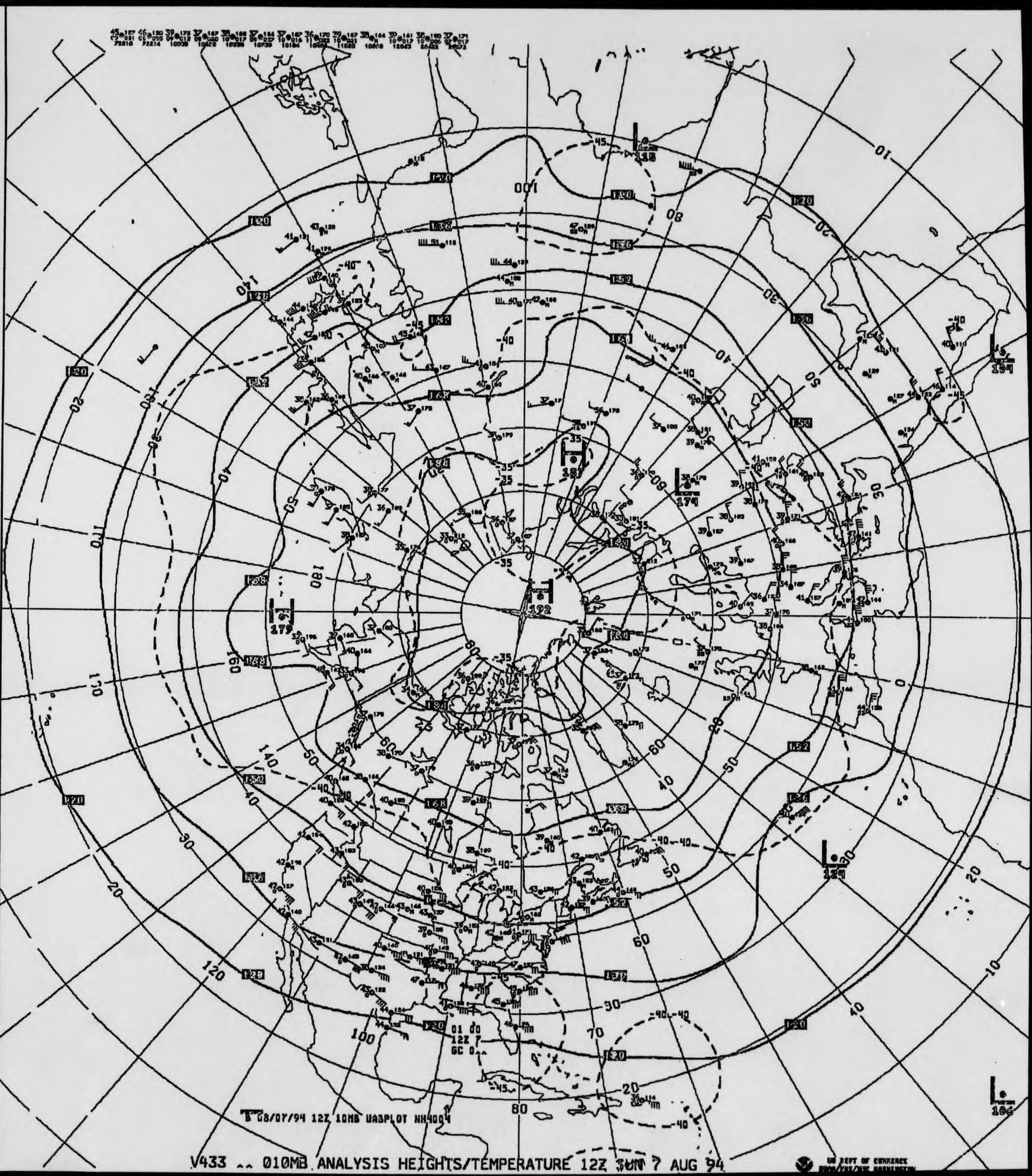
V433 .. 010MB ANALYSIS HEIGHTS/TEMPERATURE 12Z SUN 7 AUG 94
T 08/07/94 12Z 10MB UABPLOT NH4004
01 00
12Z 7
GC 0
US DEPT OF COMMERCE

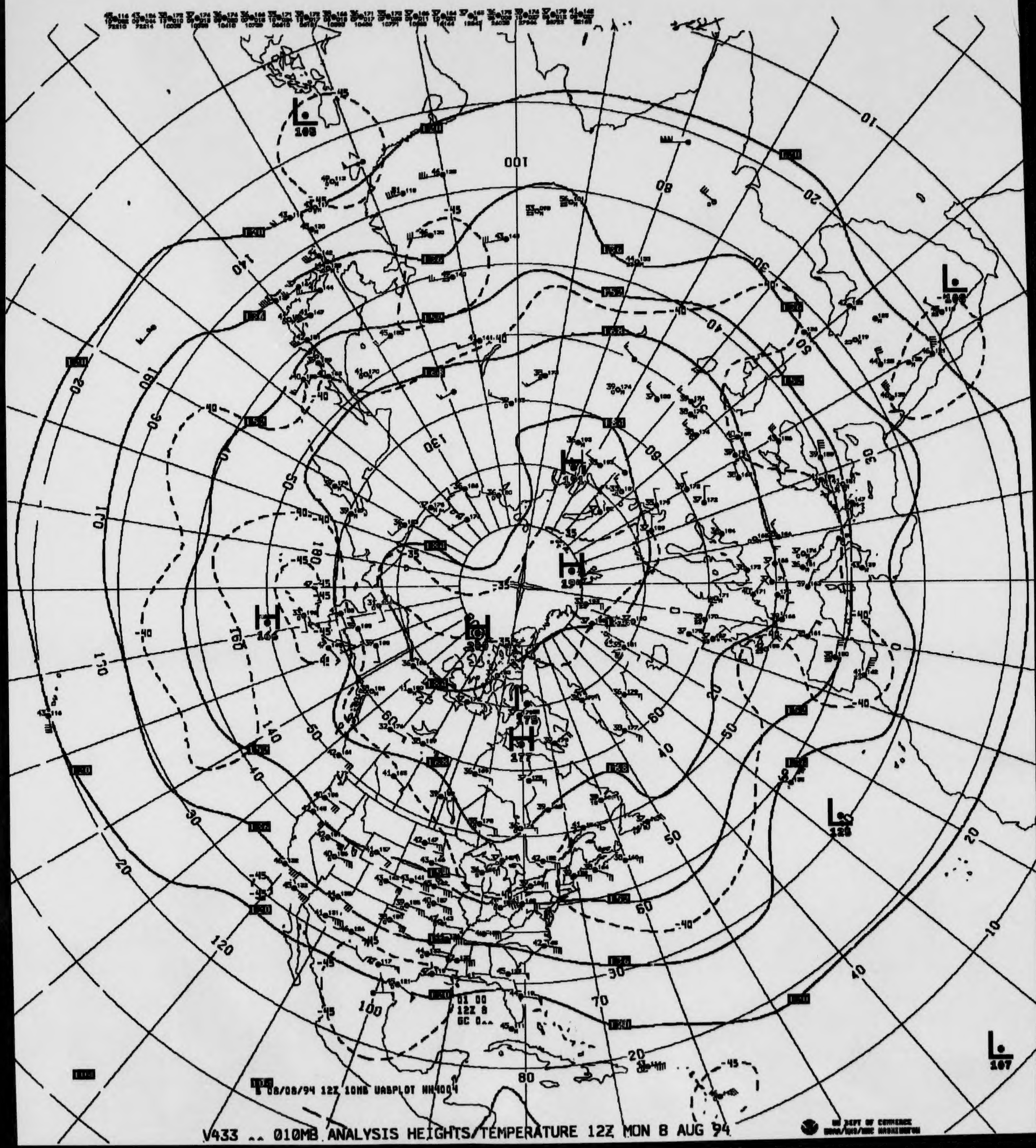
V433 .. 010MB ANALYSIS HEIGHTS/TEMPERATURE 12Z MON 8 AUG 94
01 00
12Z 8
GC 0...
8 08/08/94 12Z 10MB UABPLOT NH4004

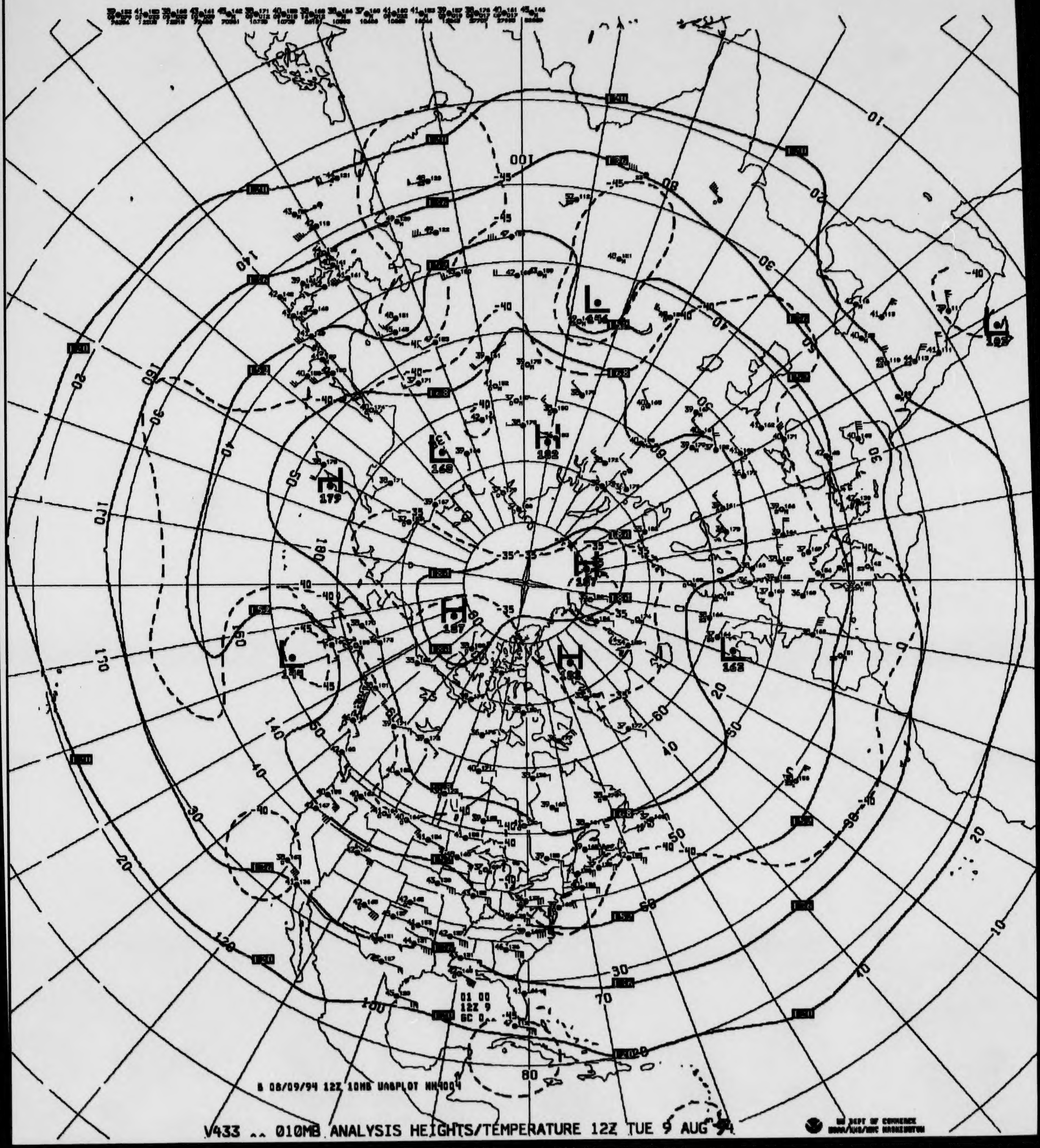
V433 .. 010MB ANALYSIS HEIGHTS/TEMPERATURE 12Z TUE 9 AUG 94
B 08/09/94 12Z 10MB UASPLOT NH4004
01 00
12Z 9
GC 0
001
08
02
01
03
04
05
06
07
09
10
20
30
40
50
60
70
80
100
120
140
160
180
-45
-40
-35
168
182
179
187
167
183
162
185

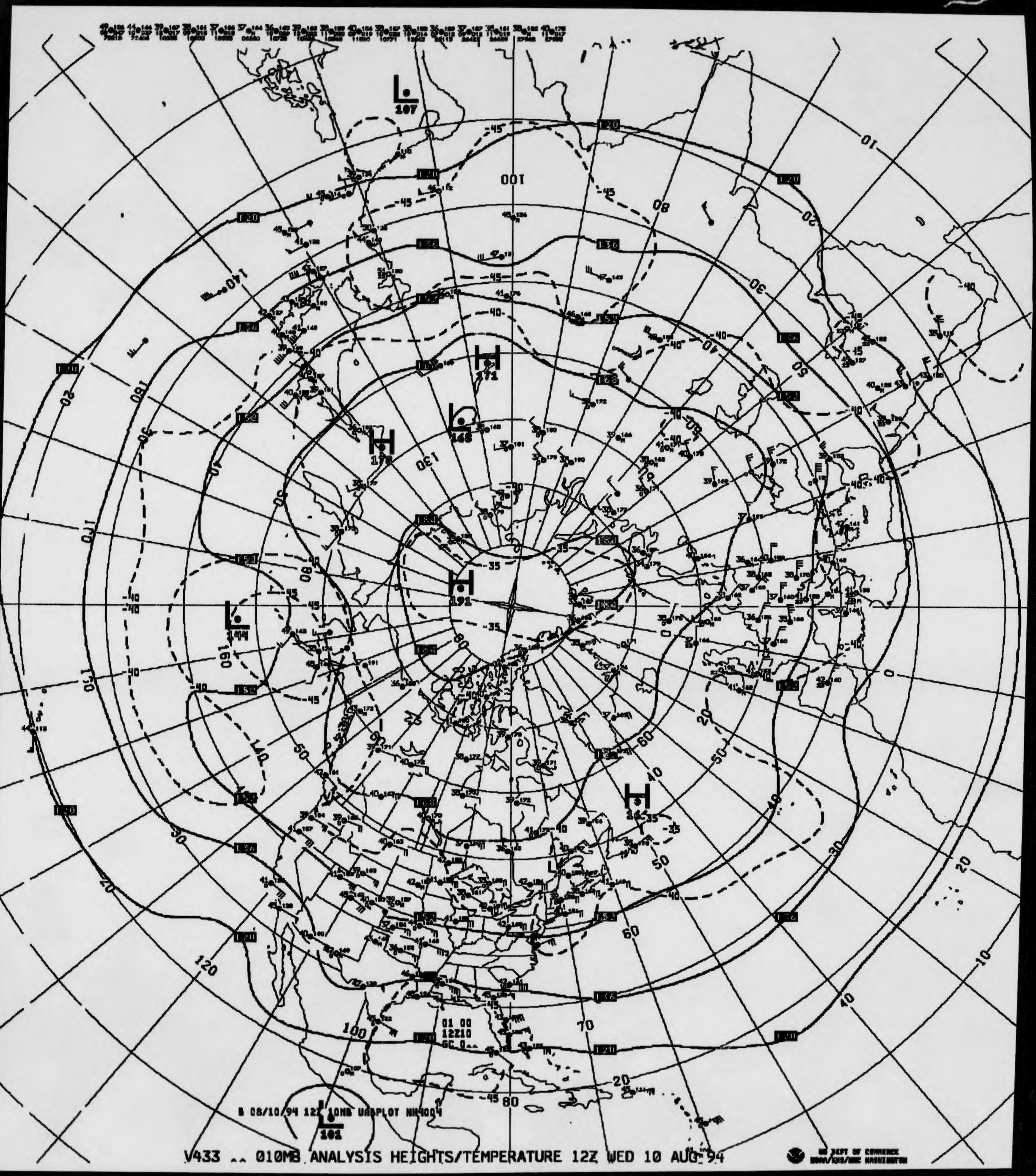
V433 .. 010MB ANALYSIS HEIGHTS/TEMPERATURE 12Z WED 10 AUG 94
B 08/10/94 12Z 10MB UARPLOT NH4004
01 00
12Z10
GC 0..

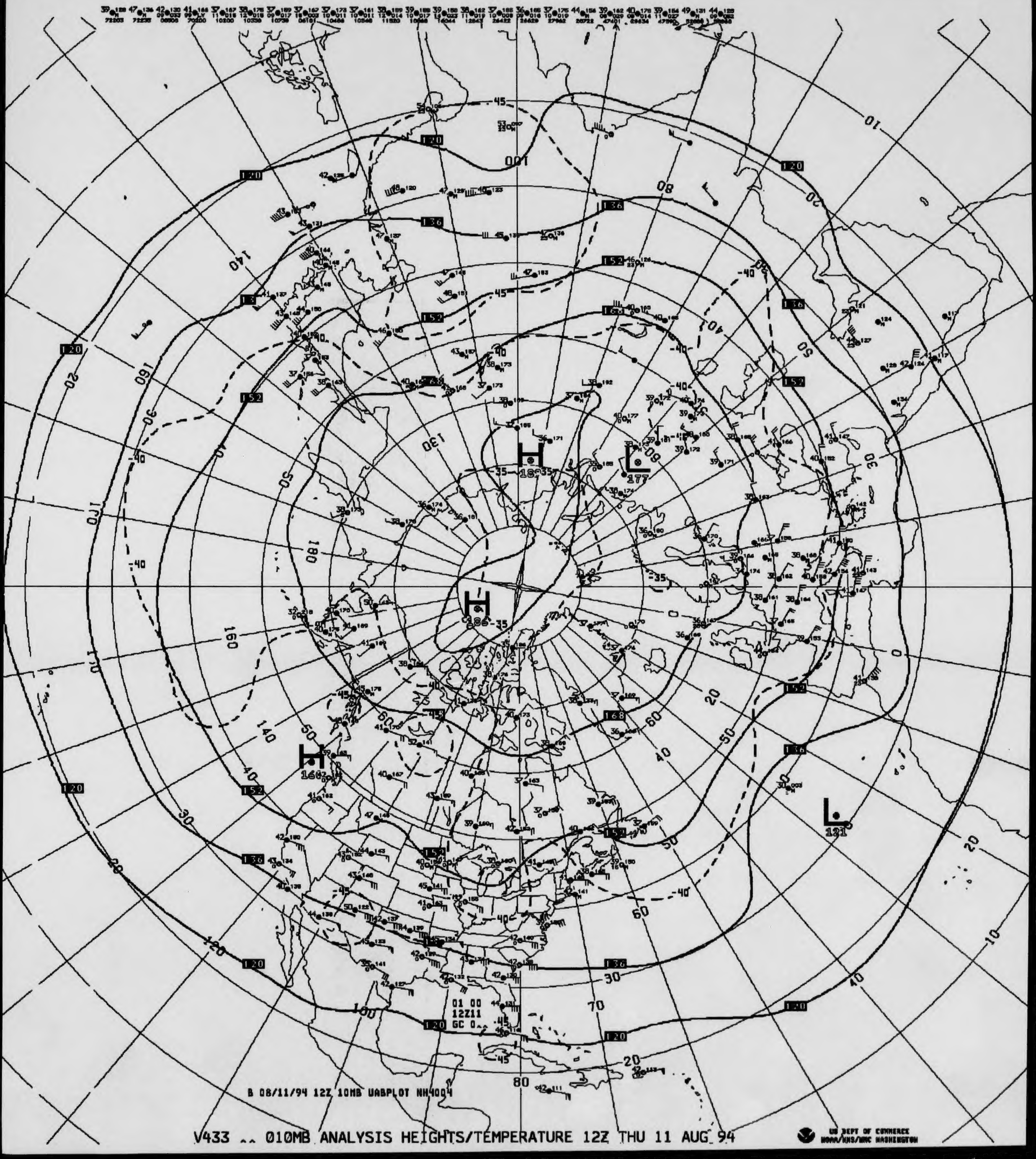
V433 .. 010MB ANALYSIS HEIGHTS/TEMPERATURE 12Z THU 11 AUG 94
B 08/11/94 12Z 10MB UABPLOT NH4004
01 00
12Z11
GC 0
US DEPT OF COMMERCE
NOAA/NWS/NMC WASHINGTON

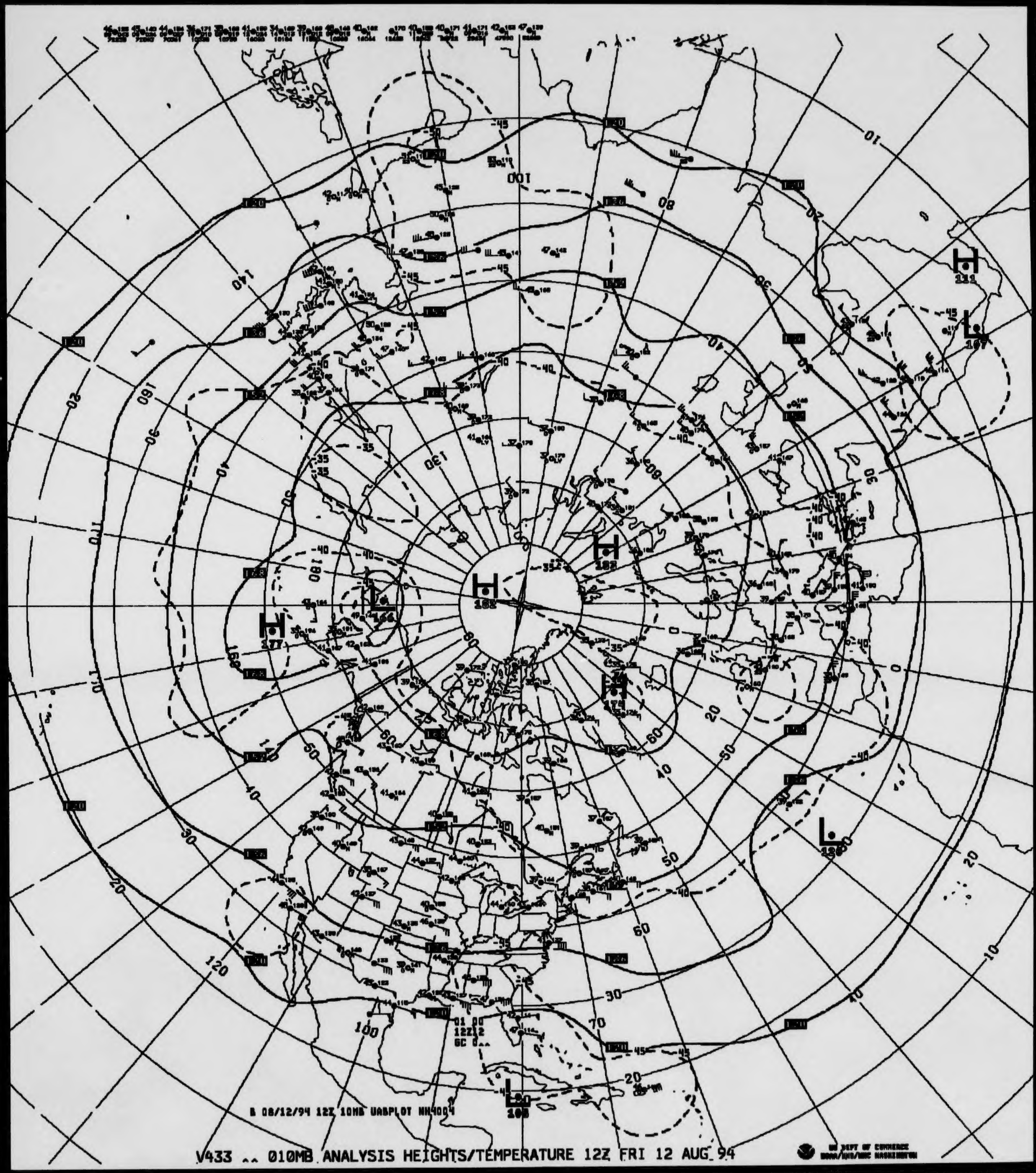
V433 .. 010MB ANALYSIS HEIGHTS/TEMPERATURE 12Z FRI 12 AUG 94
B 08/12/94 12Z 10MB UABPLOT NH4004
01 00
12Z12
GC
US DEPT OF COMMERCE
NOAA/NWS/NMC WASHINGTON

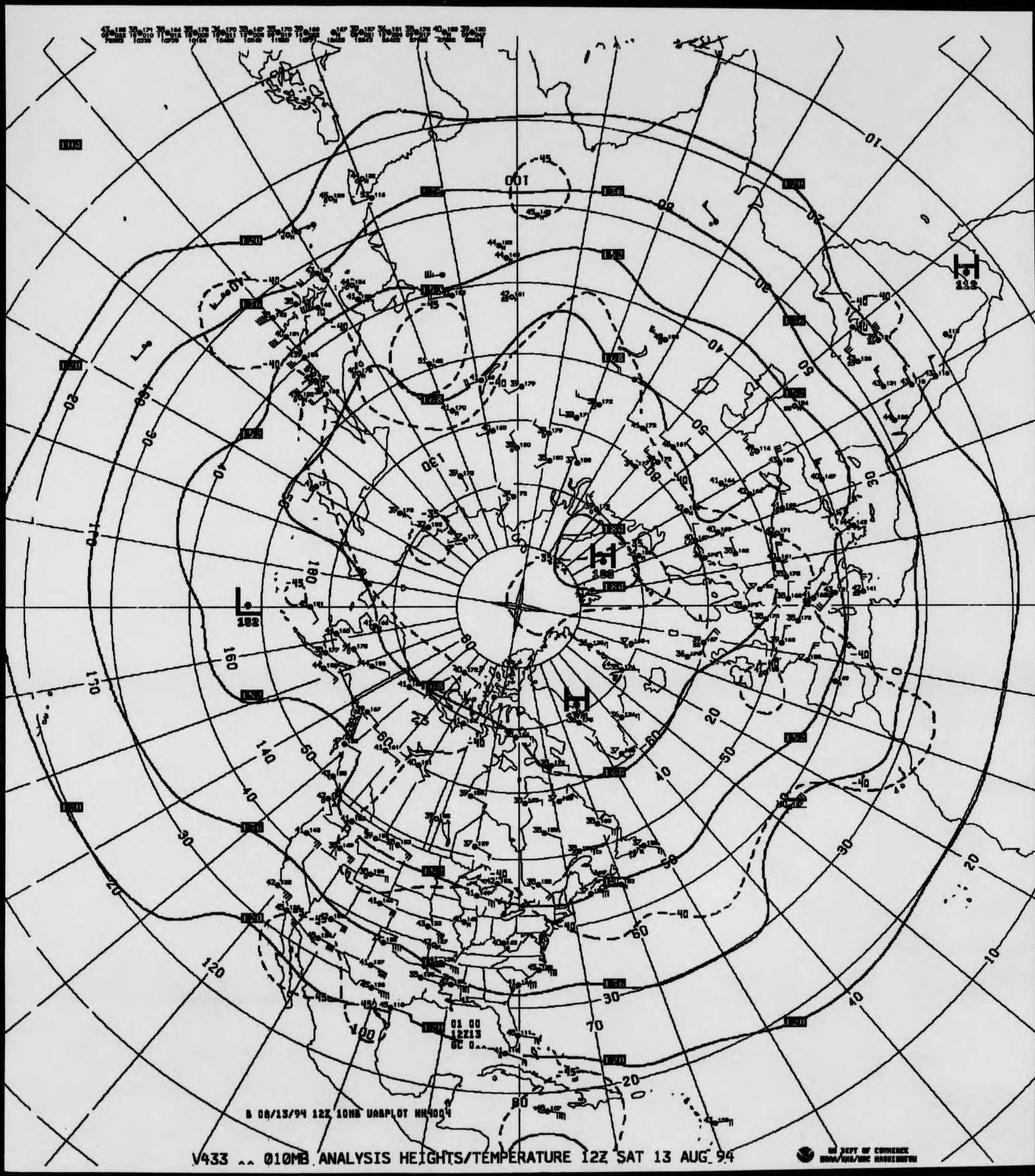
V433 .. 010MB ANALYSIS HEIGHTS/TEMPERATURE 12Z SAT 13 AUG 94
B 08/13/94 12Z 10MB UABPLOT MH4004
01 00
12Z13
DEPT OF COMMERCE

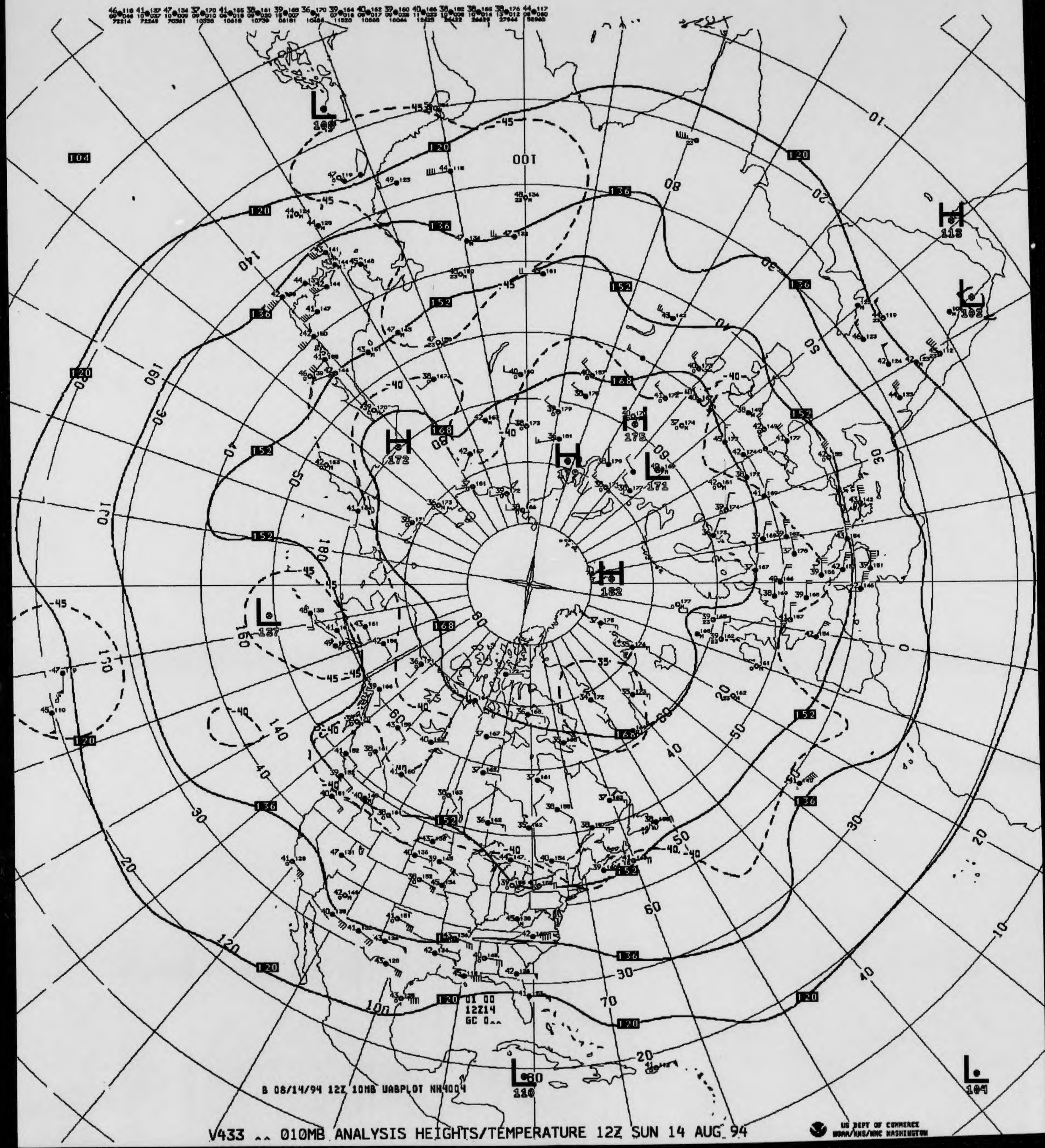
001
B 08/14/94 12Z 10MB UABPLOT NH4004
V433 .. 010MB ANALYSIS HEIGHTS/TEMPERATURE 12Z SUN 14 AUG 94
US DEPT OF COMMERCE
NOAA/NWS/NMC WASHINGTON

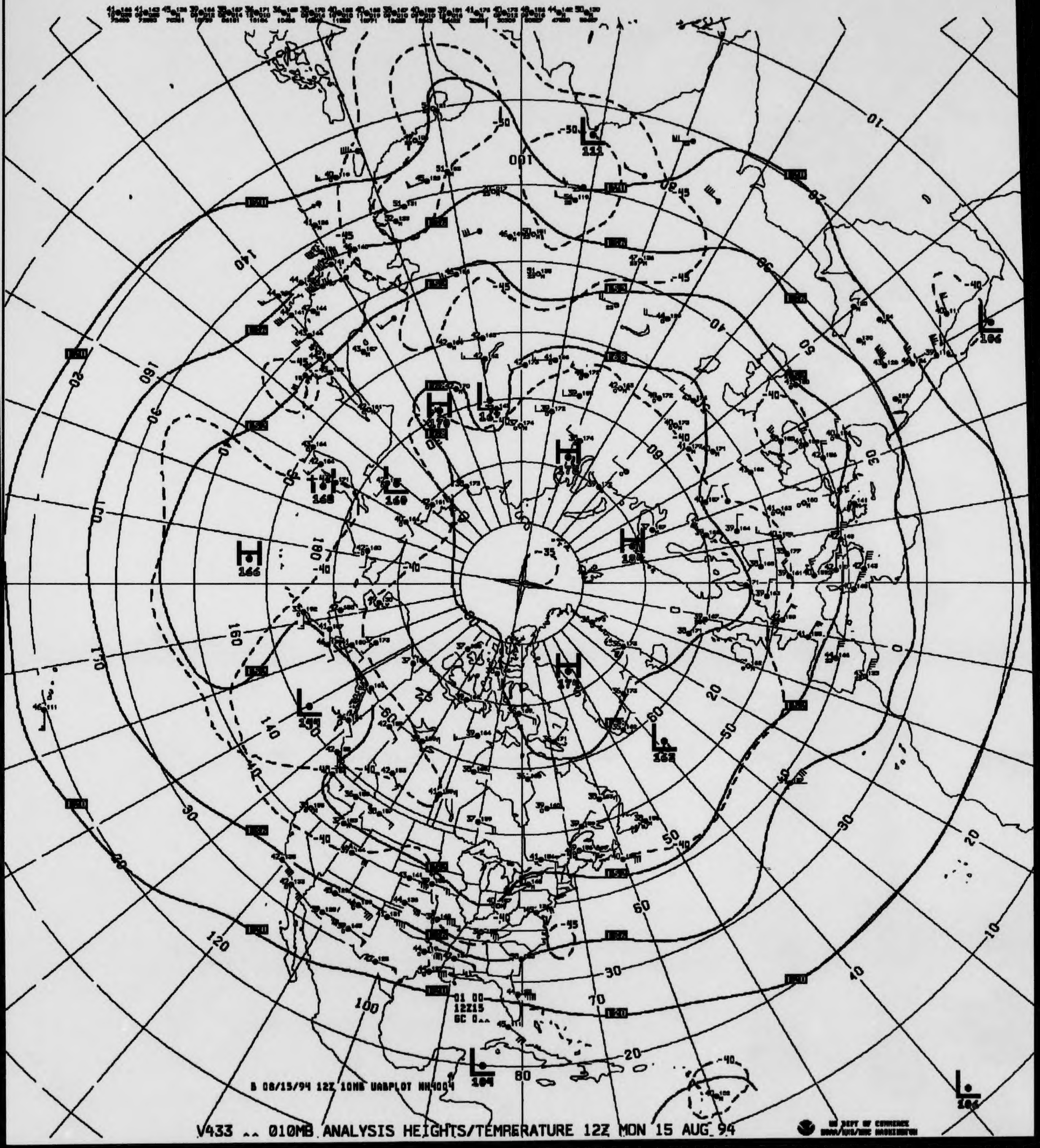
V433 .. 010MB ANALYSIS HEIGHTS/TEMPERATURE 12Z MON 15 AUG 94
B 08/15/94 12Z 10MB UABPLOT NH4004
01 00
12Z15
GC 0..
DEPT OF COMMERCE

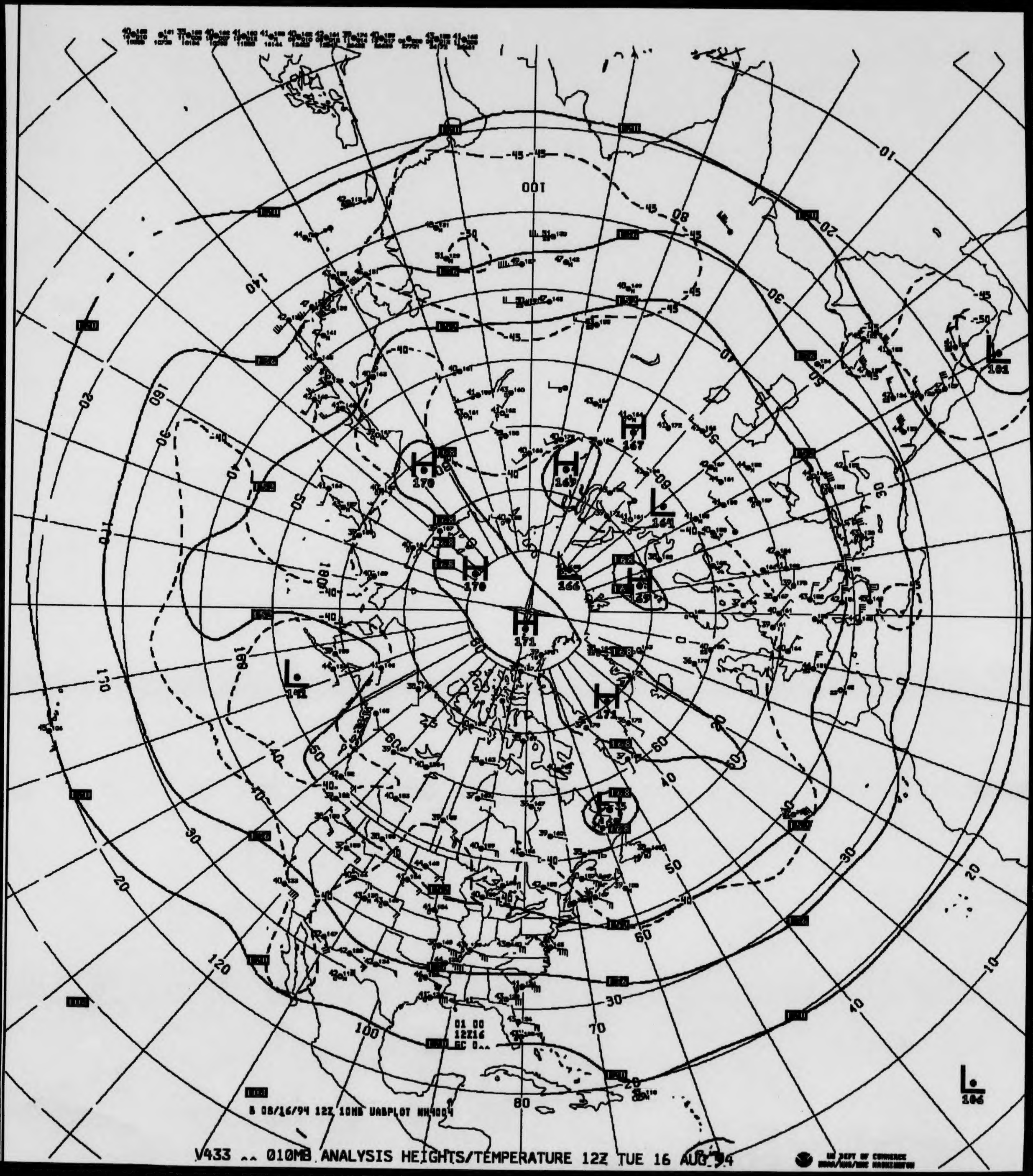
001
01 00
12Z16
GC 0...
B 08/16/94 12Z 10MB UABPLOT HH4004
V433 .. 010MB ANALYSIS HEIGHTS/TEMPERATURE 12Z TUE 16 AUG 94

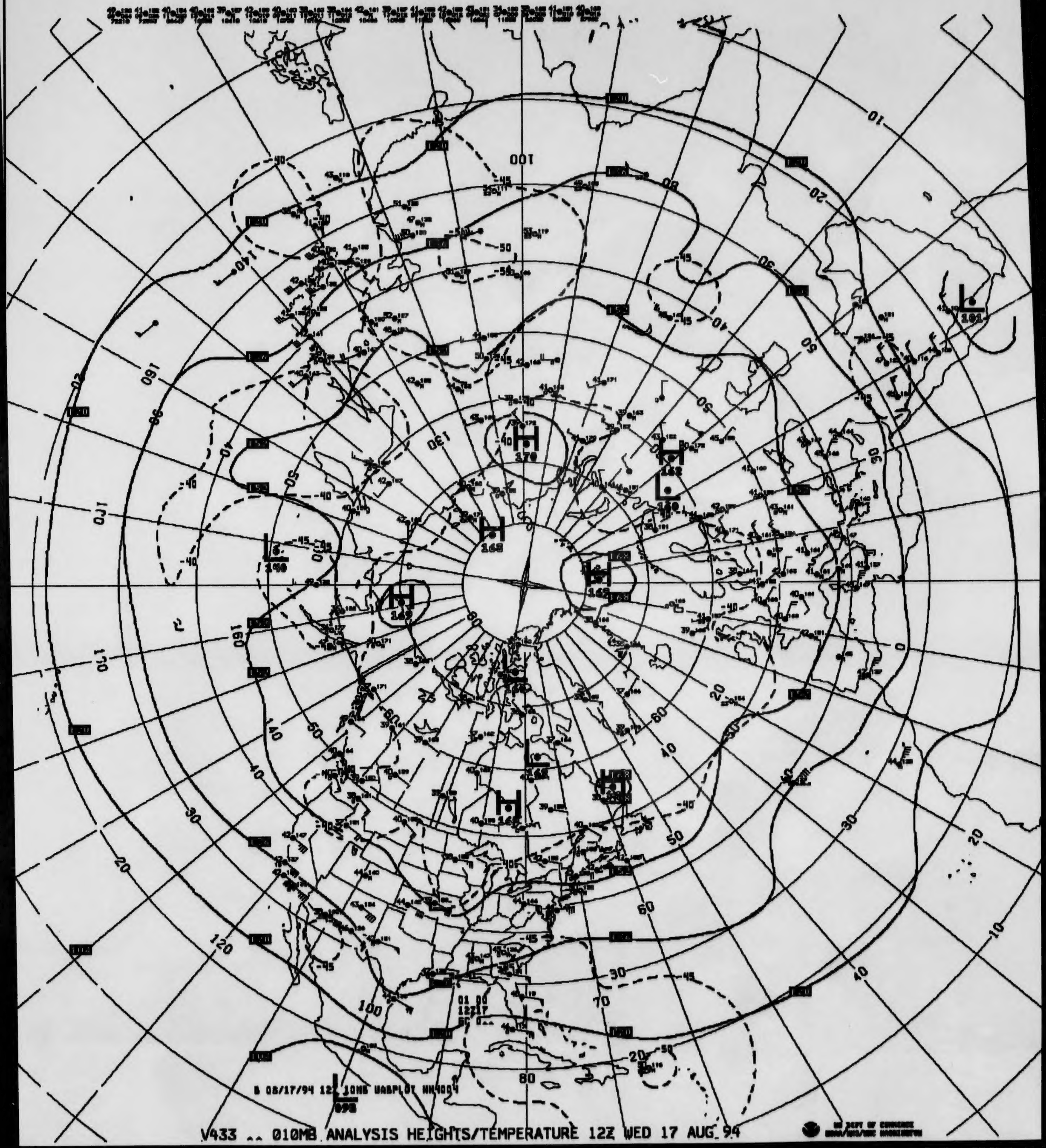
V433 .. 010MB ANALYSIS HEIGHTS/TEMPERATURE 12Z WED 17 AUG 94

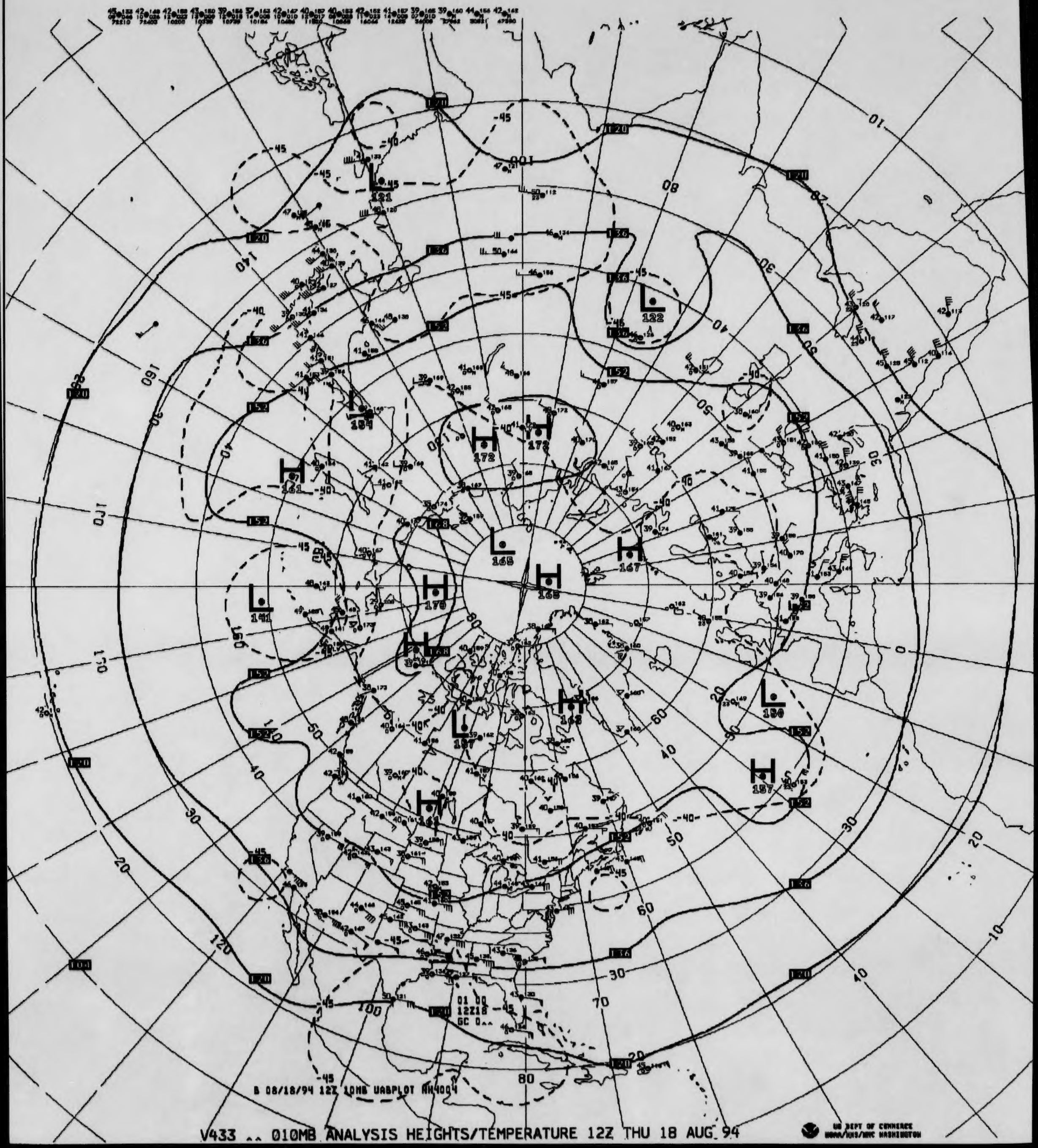
V433 .. 010MB ANALYSIS HEIGHTS/TEMPERATURE 12Z THU 18 AUG 94
B 08/18/94 12Z 10MB UABPLOT NH4004
01 00
12Z18
GC 0..
US DEPT OF COMMERCE
NOAA/NWS/NMC WASHINGTON

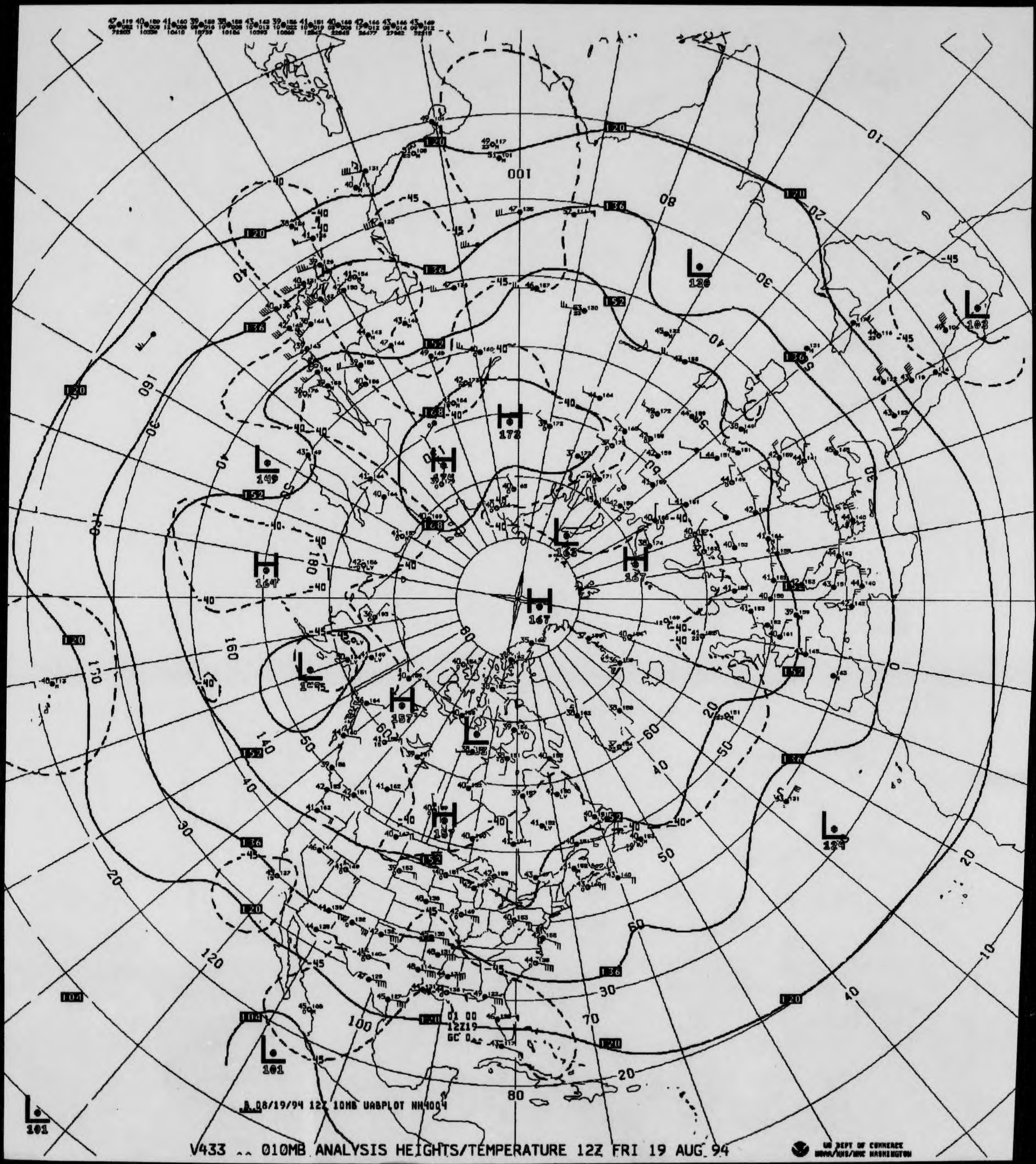
V433 .. 010MB ANALYSIS HEIGHTS/TEMPERATURE 12Z FRI 19 AUG 94
A 08/19/94 12Z 10MB UABPLOT NH4004
01 00
12Z19
GC 0
US DEPT OF COMMERCE
NOAA/NWS/NMC WASHINGTON

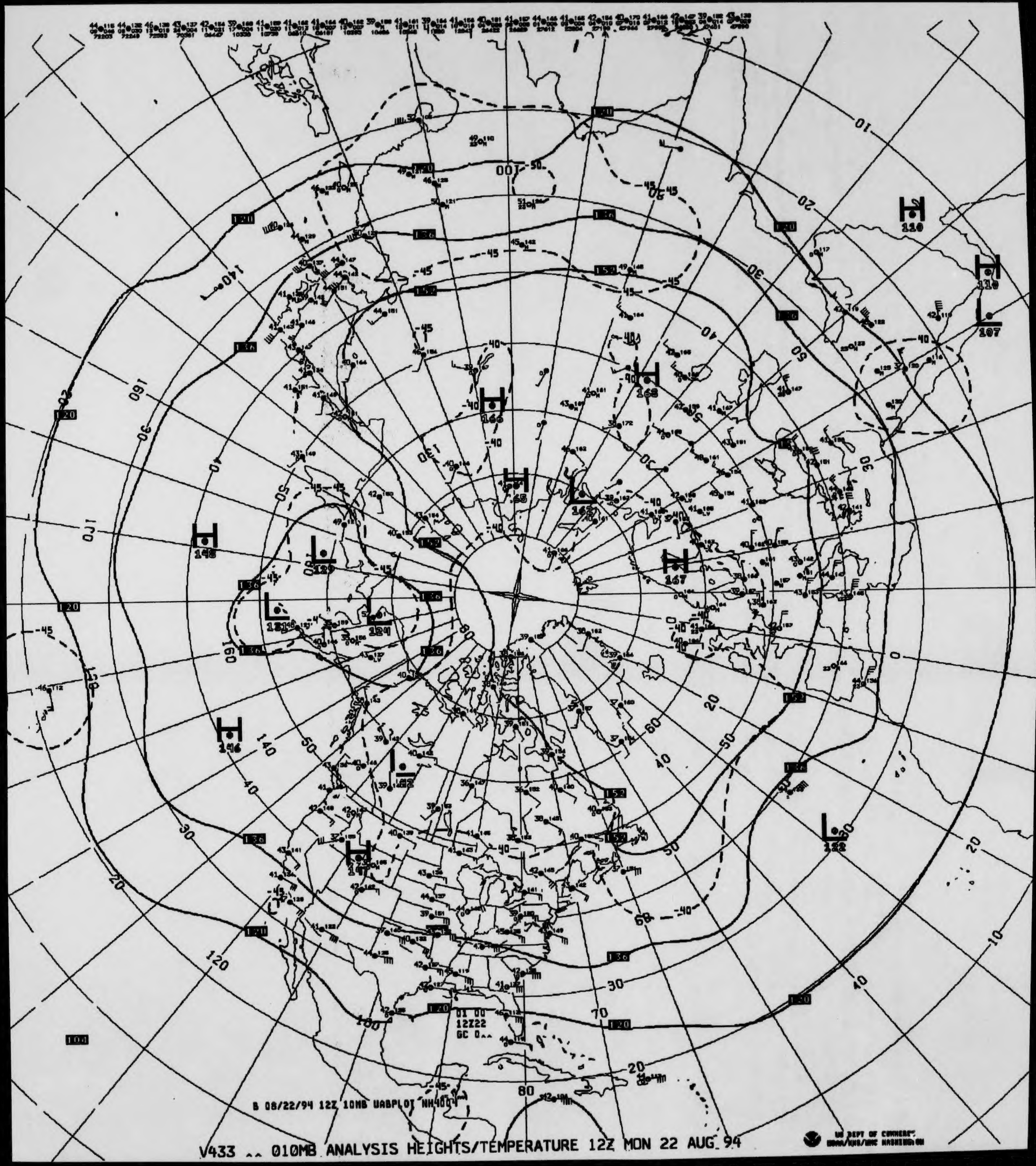
01 00
12Z22
GC 0...
B 08/22/94 12Z 10MB UABPLOT NH40
V433 .. 010MB ANALYSIS HEIGHTS/TEMPERATURE 12Z MON 22 AUG 94
US DEPT OF COMMERCE

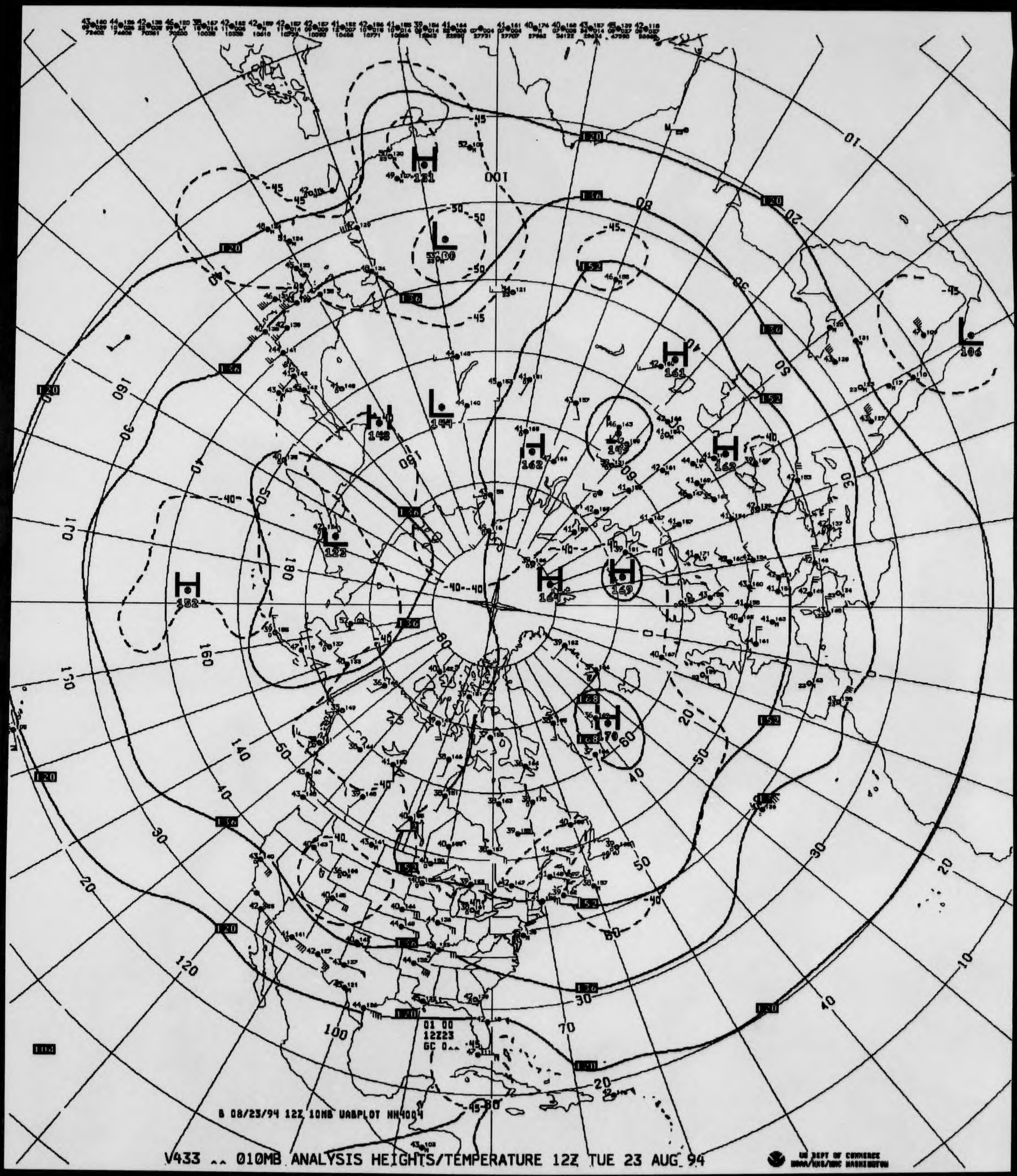
V433 .. 010MB ANALYSIS HEIGHTS/TEMPERATURE 12Z TUE 23 AUG 94
B 08/23/94 12Z 10MB UABPLOT NH4004
01 00
12Z23
GC 0..
US DEPT OF COMMERCE

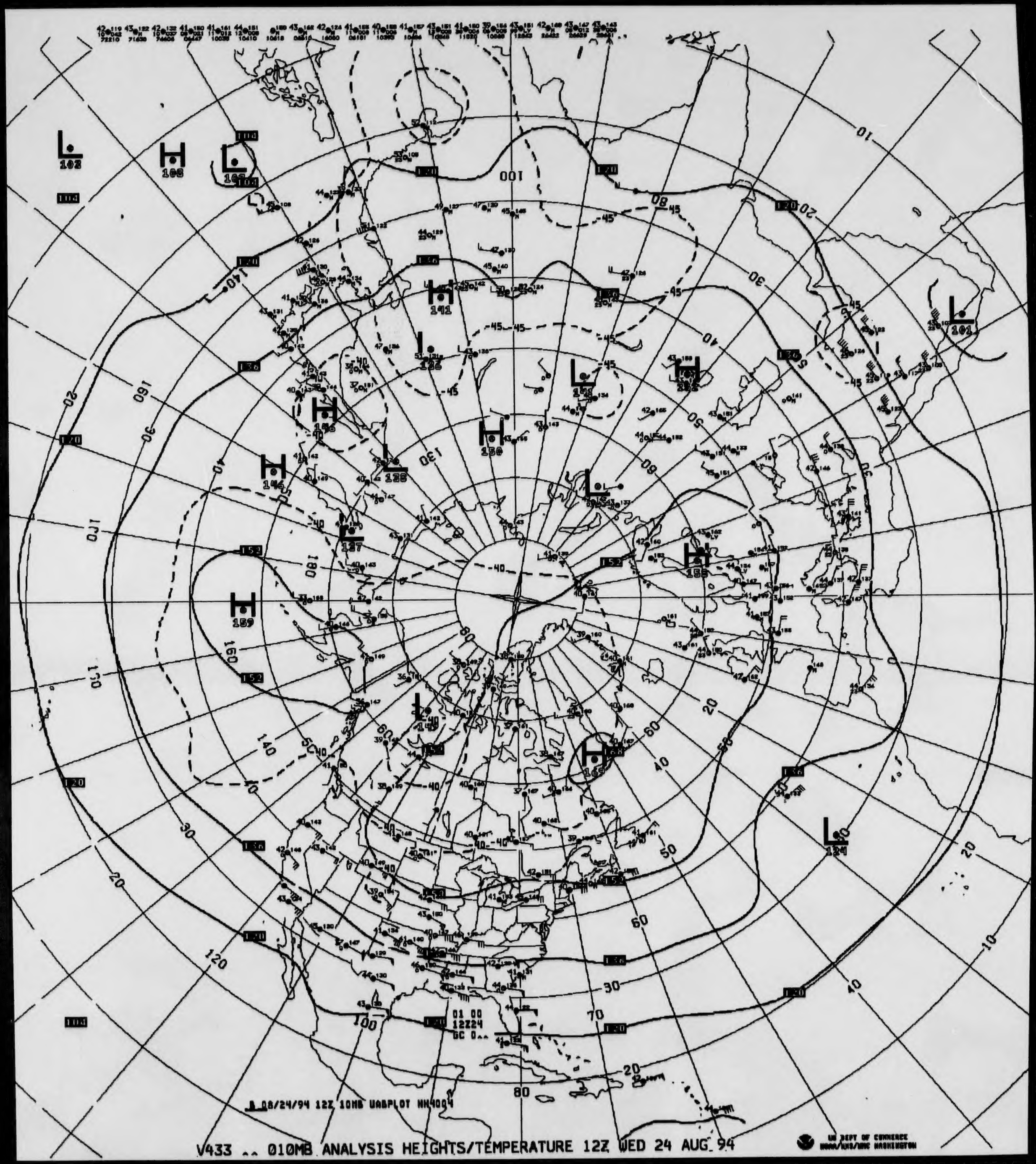
V433 .. 010MB ANALYSIS HEIGHTS/TEMPERATURE 12Z WED 24 AUG 94
01 00
12Z24
GC 0..
08/24/94 12Z 10MB UABPLOT HH4004
UN DEPT OF COMMERCE
NOAA/NWS/NMC WASHINGTON

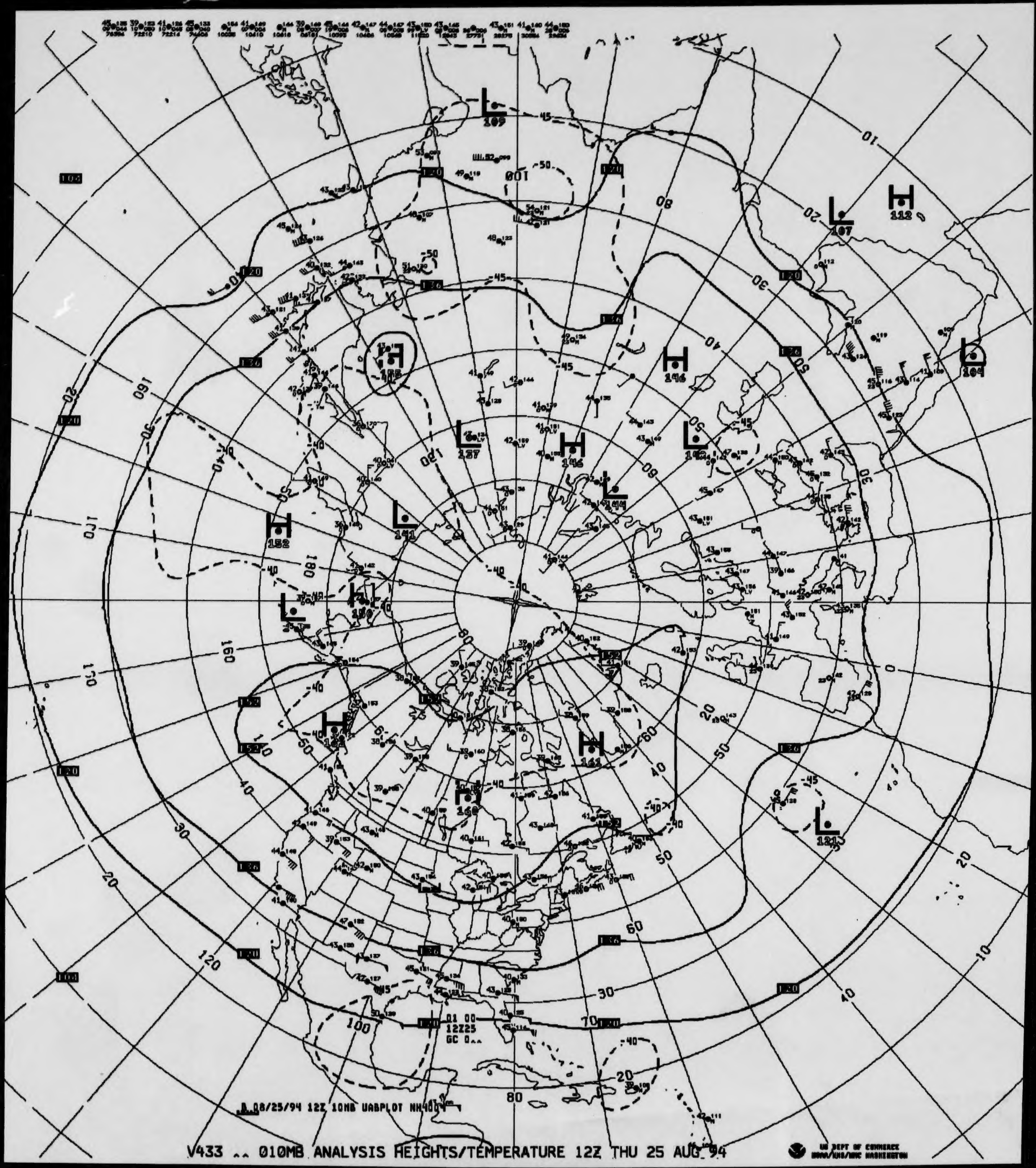
V433 .. 010MB ANALYSIS HEIGHTS/TEMPERATURE 12Z THU 25 AUG 94
A 08/25/94 12Z 10NB UABPLOT NH400
01 00
12Z25
GC 0..
US DEPT OF COMMERCE
NOAA/NWS/NMC WASHINGTON

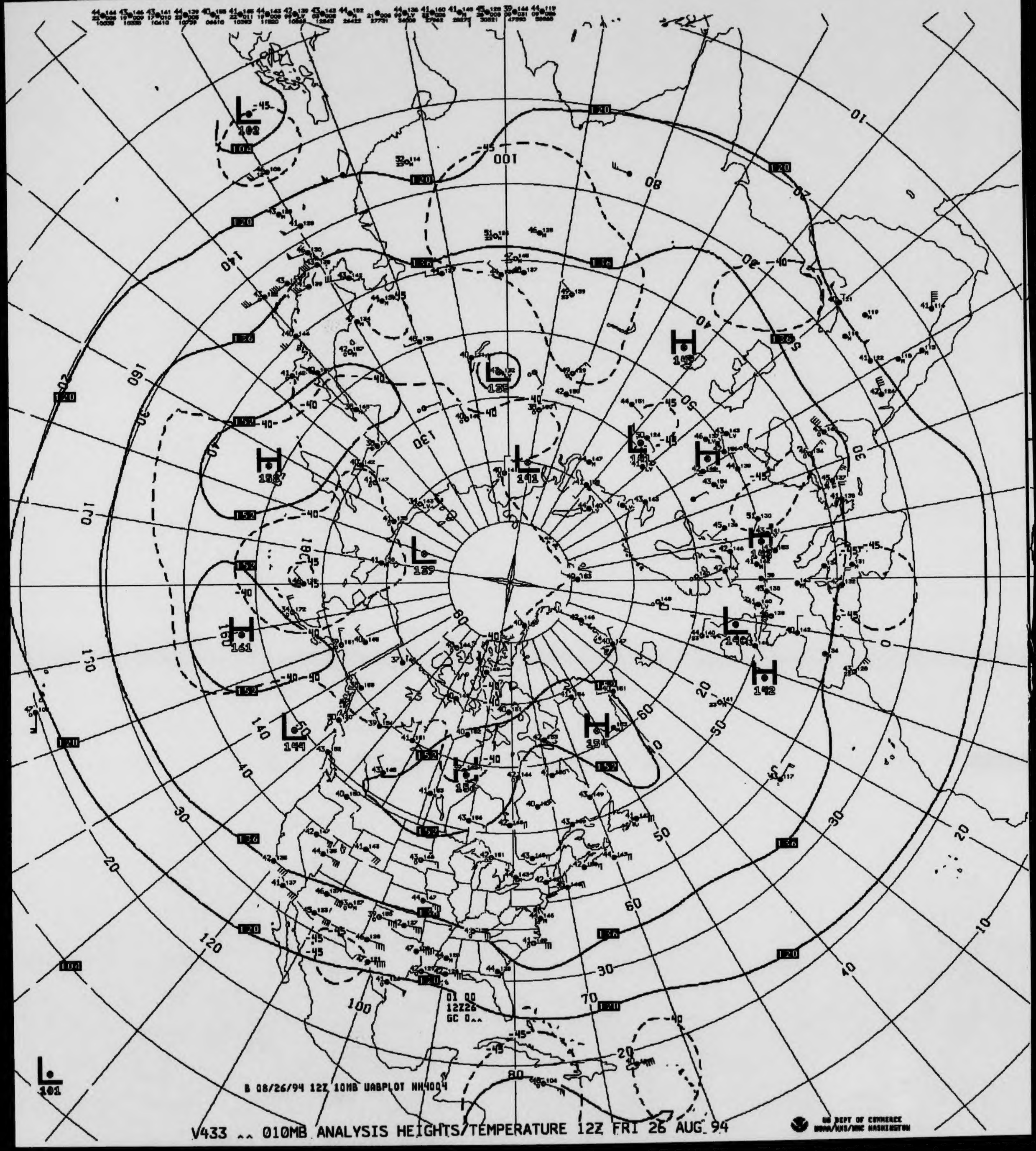
V433 .. 010MB ANALYSIS HEIGHTS/TEMPERATURE 12Z FRI 26 AUG 94
B 08/26/94 12Z 10MB UABPLOT NH4004
01 00
12Z26
GC 0..
US DEPT OF COMMERCE
NOAA/NWS/NMC WASHINGTON

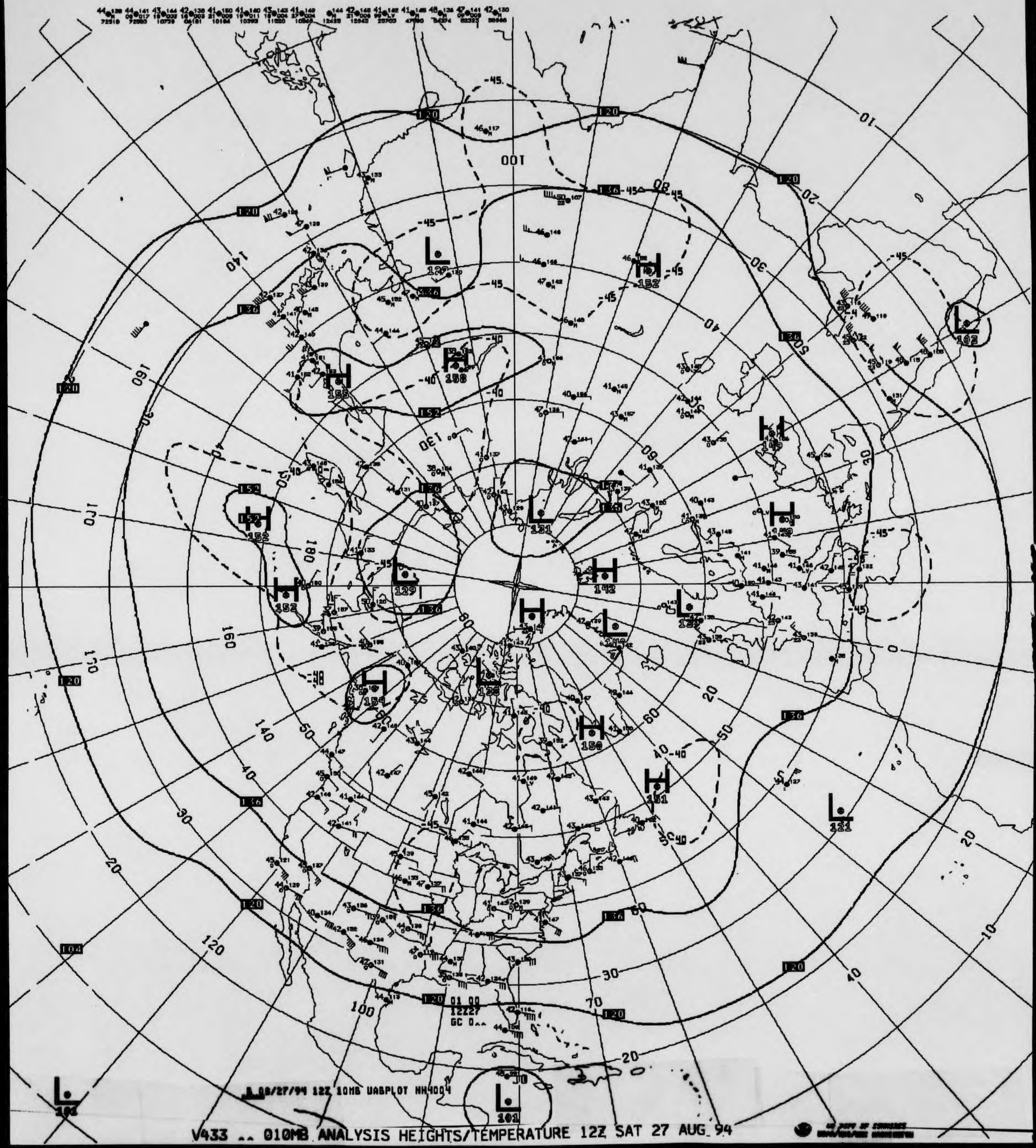
001
08
01 00
12Z27
GC 0
08/27/94 12Z 10MB UABPLOT NH4004
V433 .. 010MB ANALYSIS HEIGHTS/TEMPERATURE 12Z SAT 27 AUG 94

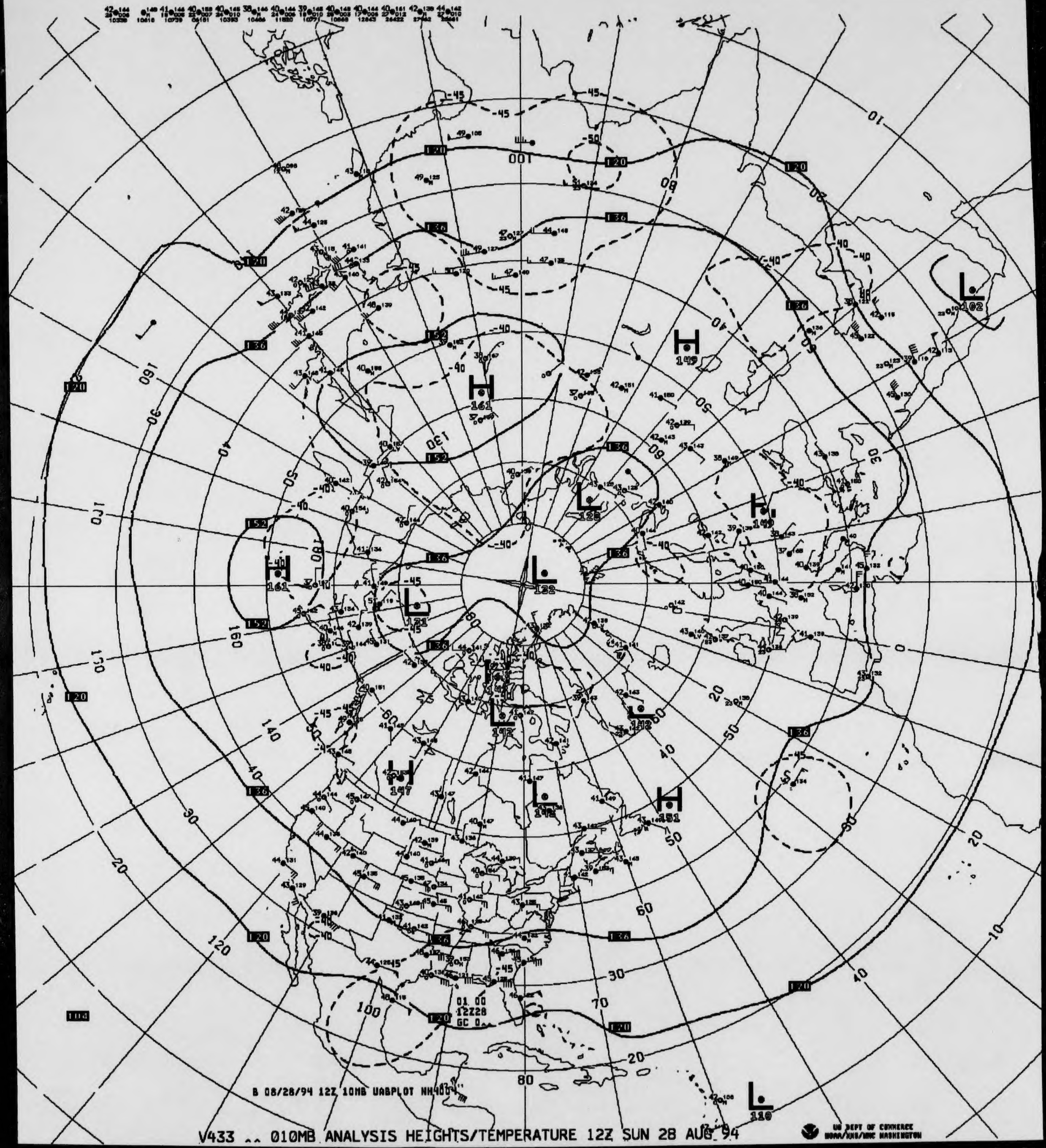
V433 .. 010MB ANALYSIS HEIGHTS/TEMPERATURE 12Z SUN 28 AUG 94
B 08/28/94 12Z 10MB UABPLOT NH400
01 00
12Z28
GC 0
US DEPT OF COMMERCE
NOAA/NWS/NMC WASHINGTON

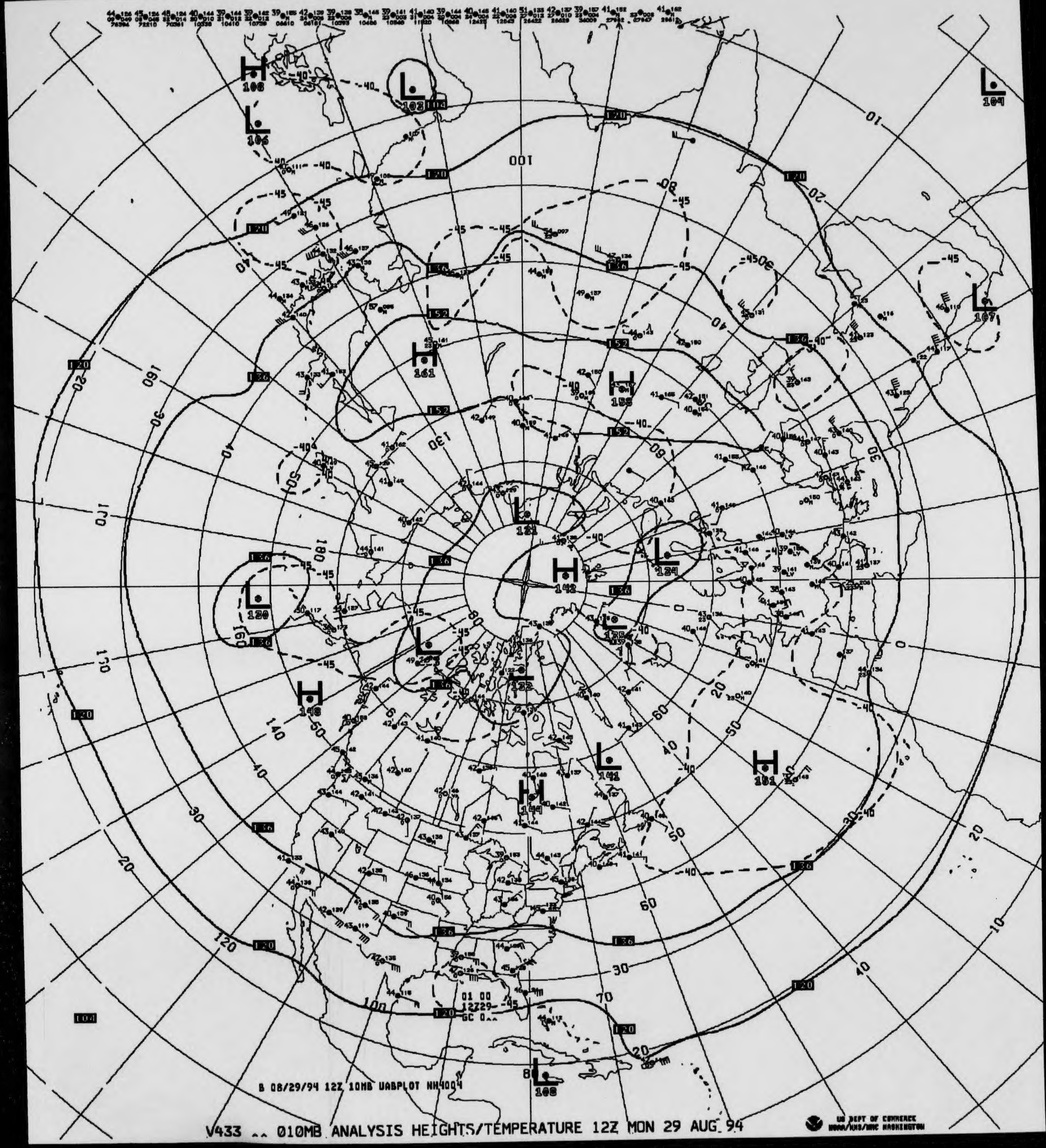
B 08/29/94 12Z 10MB UABPLOT NH4004
V433 .. 010MB ANALYSIS HEIGHTS/TEMPERATURE 12Z MON 29 AUG 94
US DEPT OF COMMERCE
NOAA/NWS/NMC WASHINGTON

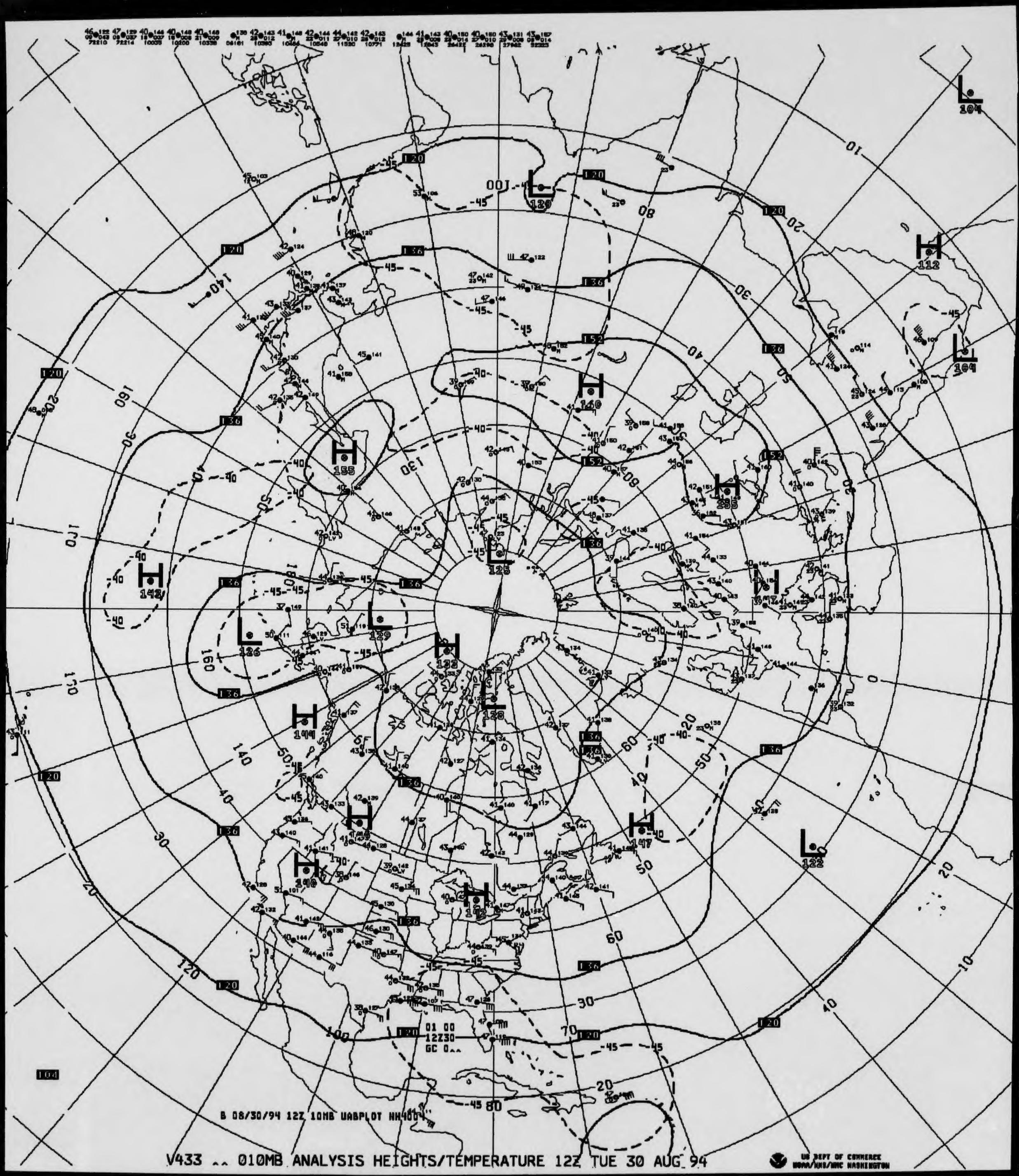
B 08/30/94 12Z 10MB UABPLOT NH400
V433 .. 010MB ANALYSIS HEIGHTS/TEMPERATURE 12Z TUE 30 AUG 94
US DEPT OF COMMERCE
NOAA/NWS/NMC WASHINGTON

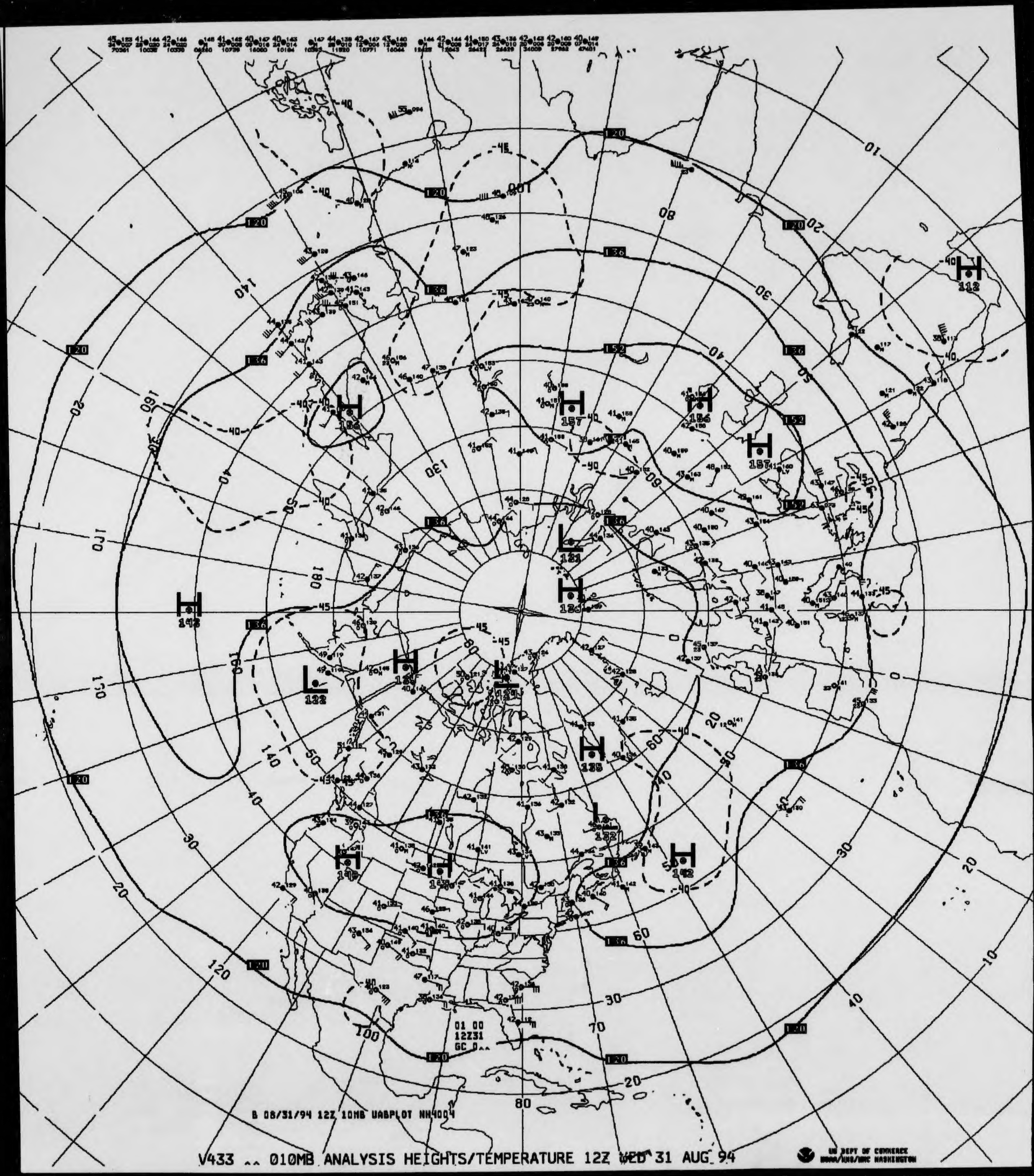
V433 .. 010MB ANALYSIS HEIGHTS/TEMPERATURE 12Z WED 31 AUG 94
B 08/31/94 12Z 10MB UABPLOT NH4004
01 00
12Z31
GC D..
US DEPT OF COMMERCE
NOAA/NWS/NMC WASHINGTON